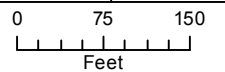



NAME: 4-03

Date: 8/19/2013
 Page: 1 of 128
 Tech: MFK
 MISGIS#: misgis0113



SHEET PILE WEIR



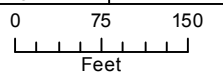



NAME: 4-05



RISER PIPE

Date: 8/19/2013
Page: 2 of 128
Tech: MFK
MISGIS#: misgis0113



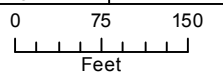




NAME: 5-01



SHEET PILE WEIR

Date: 8/19/2013
Page: 3 of 128
Tech: MFK
MISGIS#: misgis0113



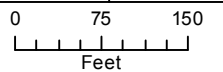



NAME: 5-02



SHEET PILE WEIR

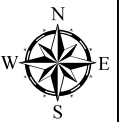
Date: 8/19/2013
Page: 4 of 128
Tech: MFK
MISGIS#: misgis0113



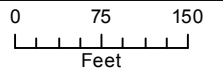


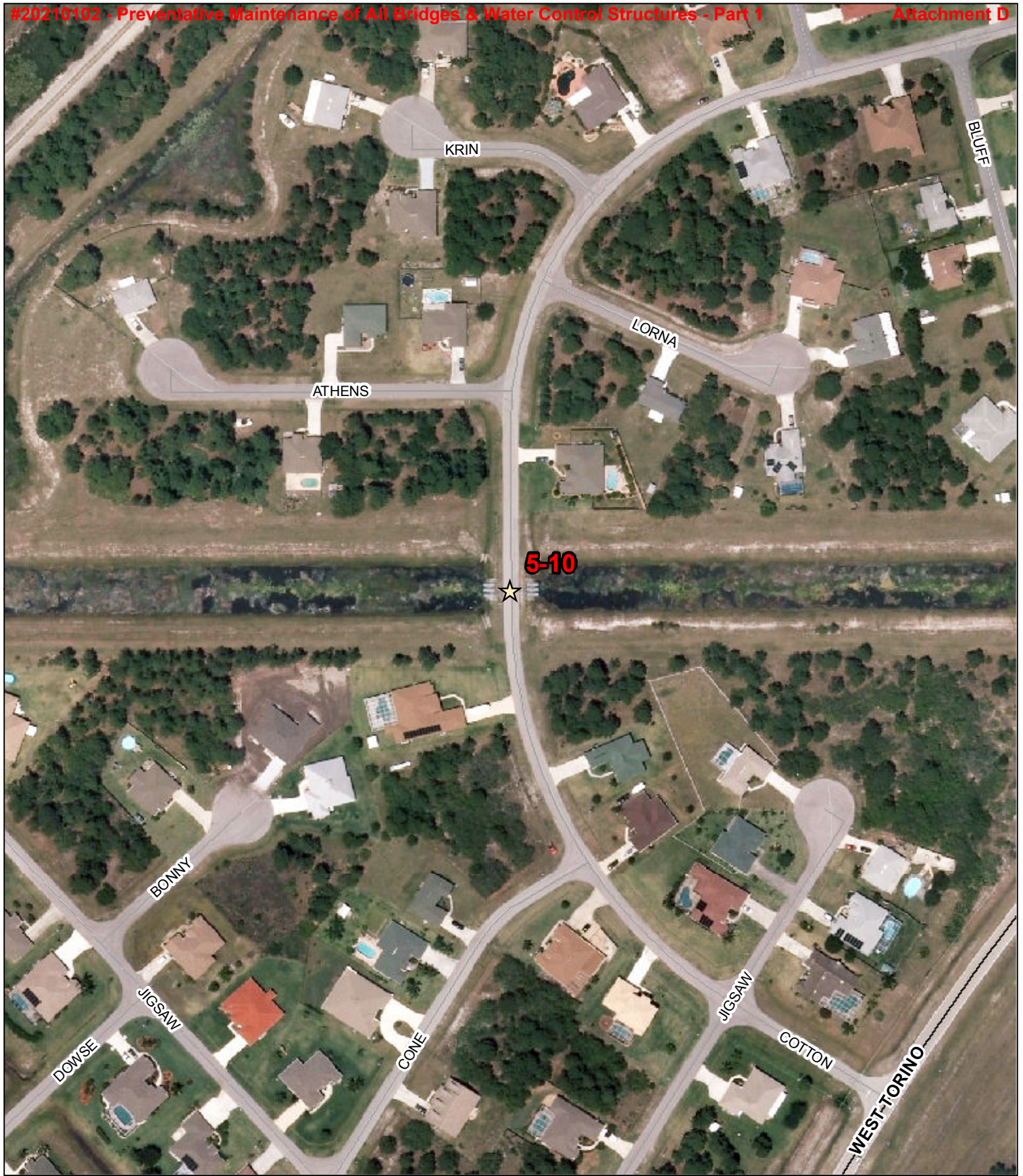
NAME: 5-04

Date: 8/19/2013
 Page: 5 of 128
 Tech: MFK
 MISGIS#: misgis0113




☆ RISER PIPE



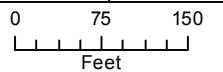



NAME: 5-10

Date: 8/19/2013
 Page: 6 of 128
 Tech: MFK
 MISGIS#: misgis0113



☆ RISER PIPE



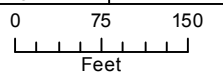




NAME: 6-01



SHEET PILE WEIR

Date: 8/19/2013
Page: 7 of 128
Tech: MFK
MISGIS#: misgis0113



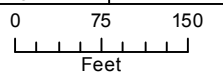
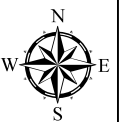



NAME: 6-03



SHEET PILE WEIR

Date: 8/19/2013
 Page: 8 of 128
 Tech: MFK
 MISGIS#: misgis0113



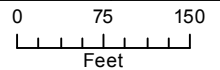


NAME: 7-01



SHEET PILE WEIR

Date: 8/19/2013
Page: 9 of 128
Tech: MFK
MISGIS#: misgis0113





NAME: 7-02

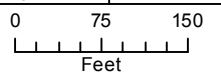
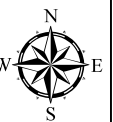



HARDENED SPILLWAY



SHEET PILE WEIR

Date: 8/19/2013
 Page: 10 of 128
 Tech: MFK
 MISGIS#: misgis0113



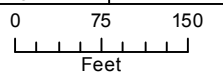
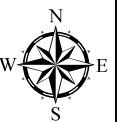


NAME: 7-04



SHEET PILE WEIR

Date:	8/19/2013
Page:	11 of 128
Tech:	MFK
MISGIS#:	misgis0113



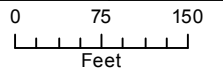
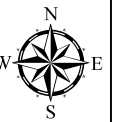


NAME: 7-R05



HARDENED SPILLWAY

Date:	8/19/2013
Page:	12 of 128
Tech:	MFK
MISGIS#:	misgis0113





NAME: 7-R06

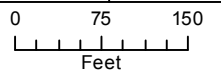
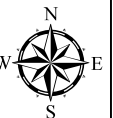



HARDENED SPILLWAY



SHEET PILE WEIR

Date: 8/19/2013
 Page: 13 of 128
 Tech: MFK
 MISGIS#: misgis0113



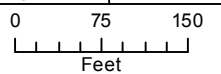
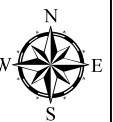


NAME: 7-R07



HARDENED SPILLWAY

Date:	8/19/2013
Page:	14 of 128
Tech:	MFK
MISGIS#:	misgis0113



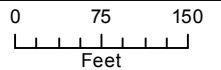



NAME: 7-R08



HARDENED SPILLWAY

Date: 8/19/2013
 Page: 15 of 128
 Tech: MFK
 MISGIS#: misgis0113



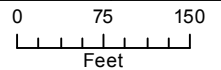



NAME: 7-R09

Date:	8/19/2013
Page:	16 of 128
Tech:	MFK
MISGIS#:	misgis0113



HARDENED SPILLWAY



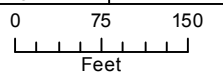
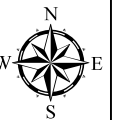


NAME: 7-R12



HARDENED SPILLWAY

Date: 8/19/2013
 Page: 17 of 128
 Tech: MFK
 MISGIS#: misgis0113



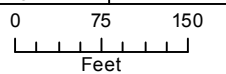
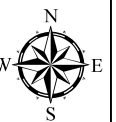



NAME: 7-R13



HARDENED SPILLWAY

Date: 8/19/2013
Page: 18 of 128
Tech: MFK
MISGIS#: misgis0113



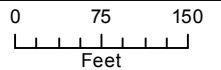
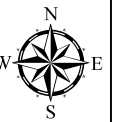


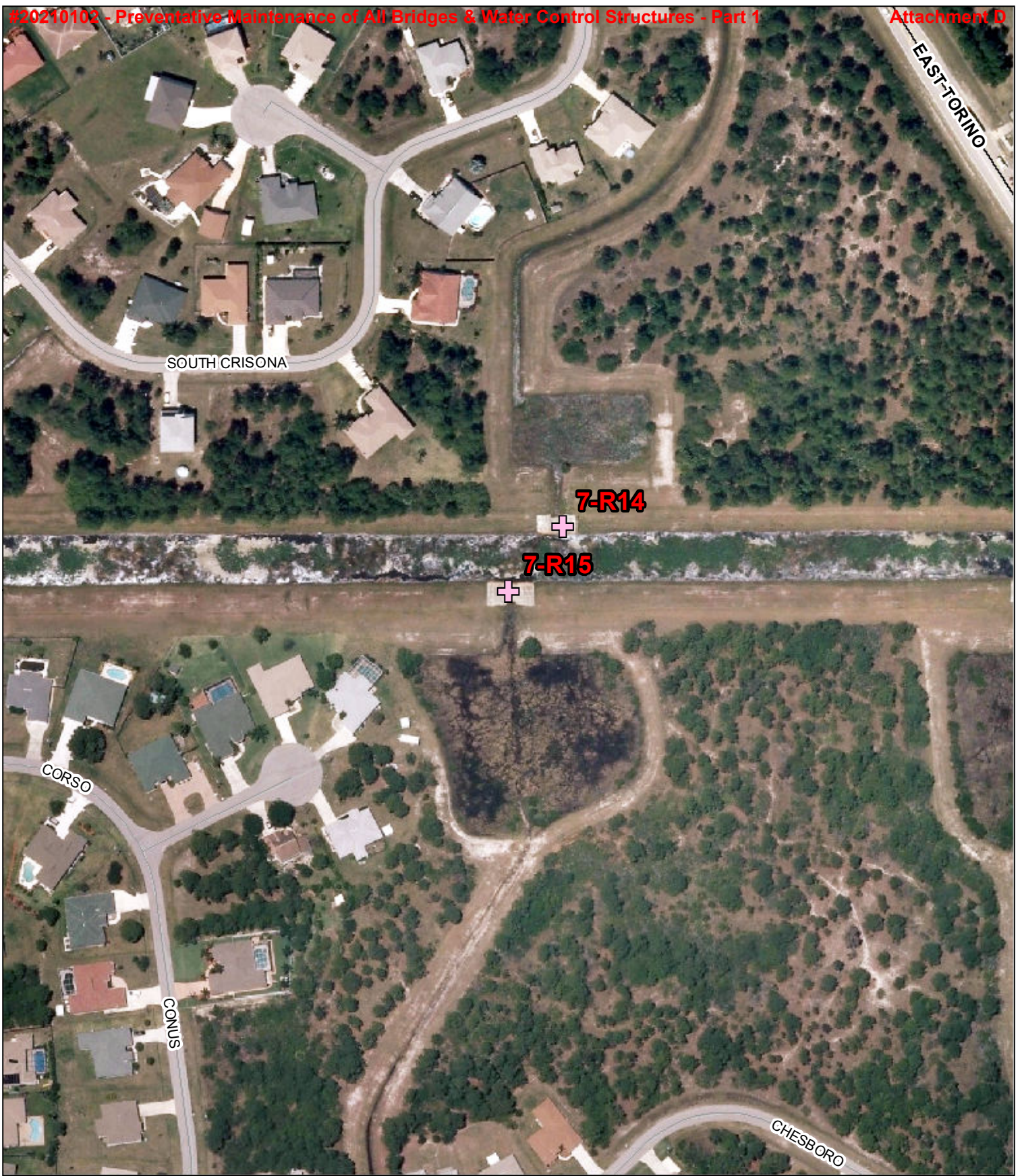
NAME: 7-R14



HARDENED SPILLWAY

Date: 8/19/2013
 Page: 19 of 128
 Tech: MFK
 MISGIS#: misgis0113



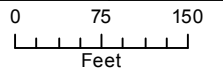
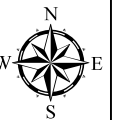


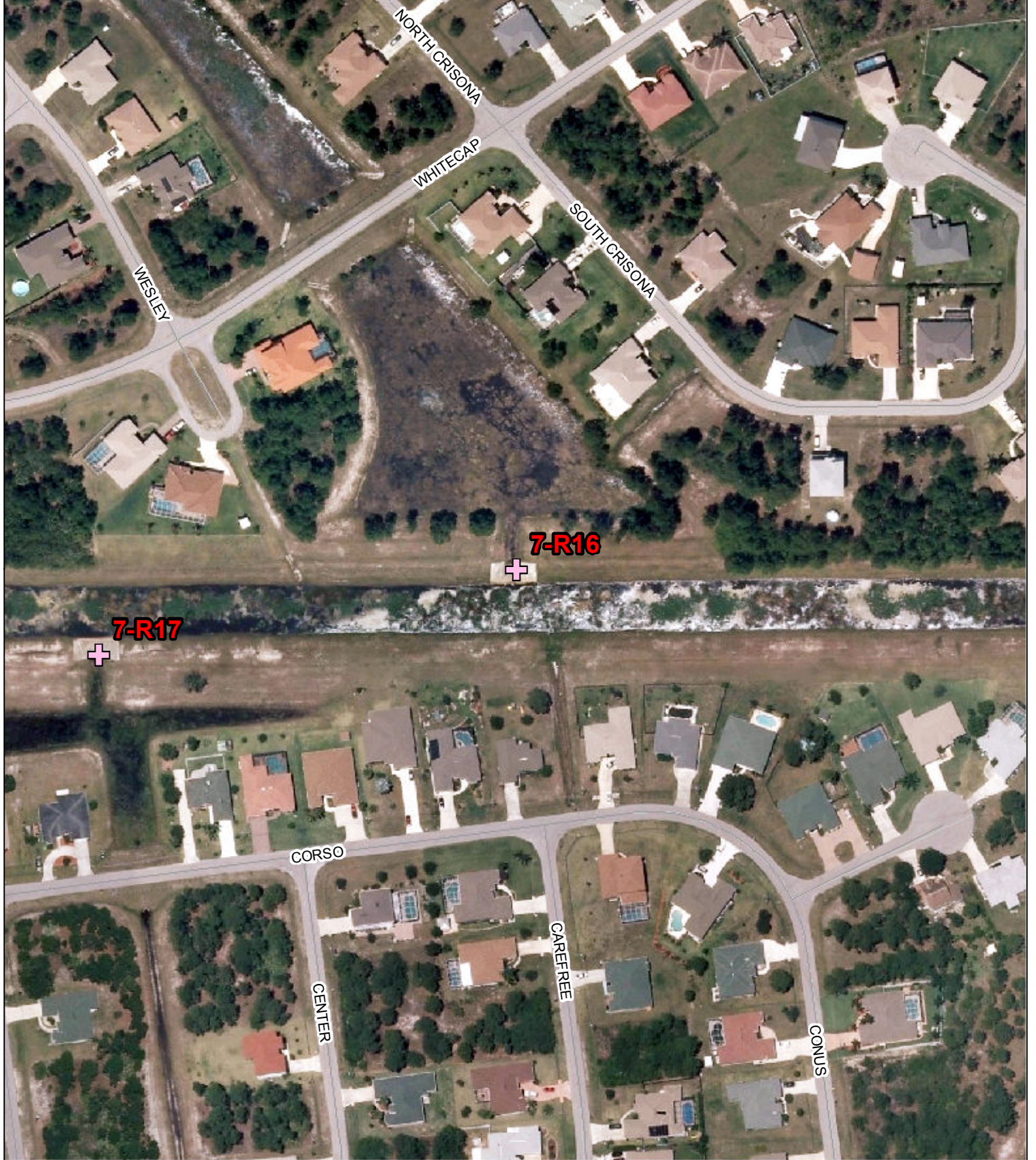
NAME: 7-R15



HARDENED SPILLWAY

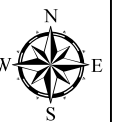
Date:	8/19/2013
Page:	20 of 128
Tech:	MFK
MISGIS#:	misgis0113



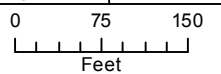


NAME: 7-R16

Date: 8/19/2013
 Page: 21 of 128
 Tech: MFK
 MISGIS#: misgis0113



HARDENED SPILLWAY



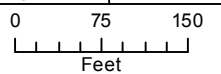
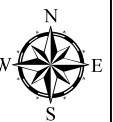



NAME: 7-R17



HARDENED SPILLWAY

Date: 8/19/2013
 Page: 22 of 128
 Tech: MFK
 MISGIS#: misgis0113



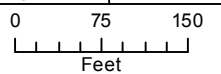



NAME: 7-R18



HARDENED SPILLWAY

Date: 8/19/2013
Page: 23 of 128
Tech: MFK
MISGIS#: misgis0113



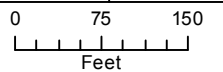


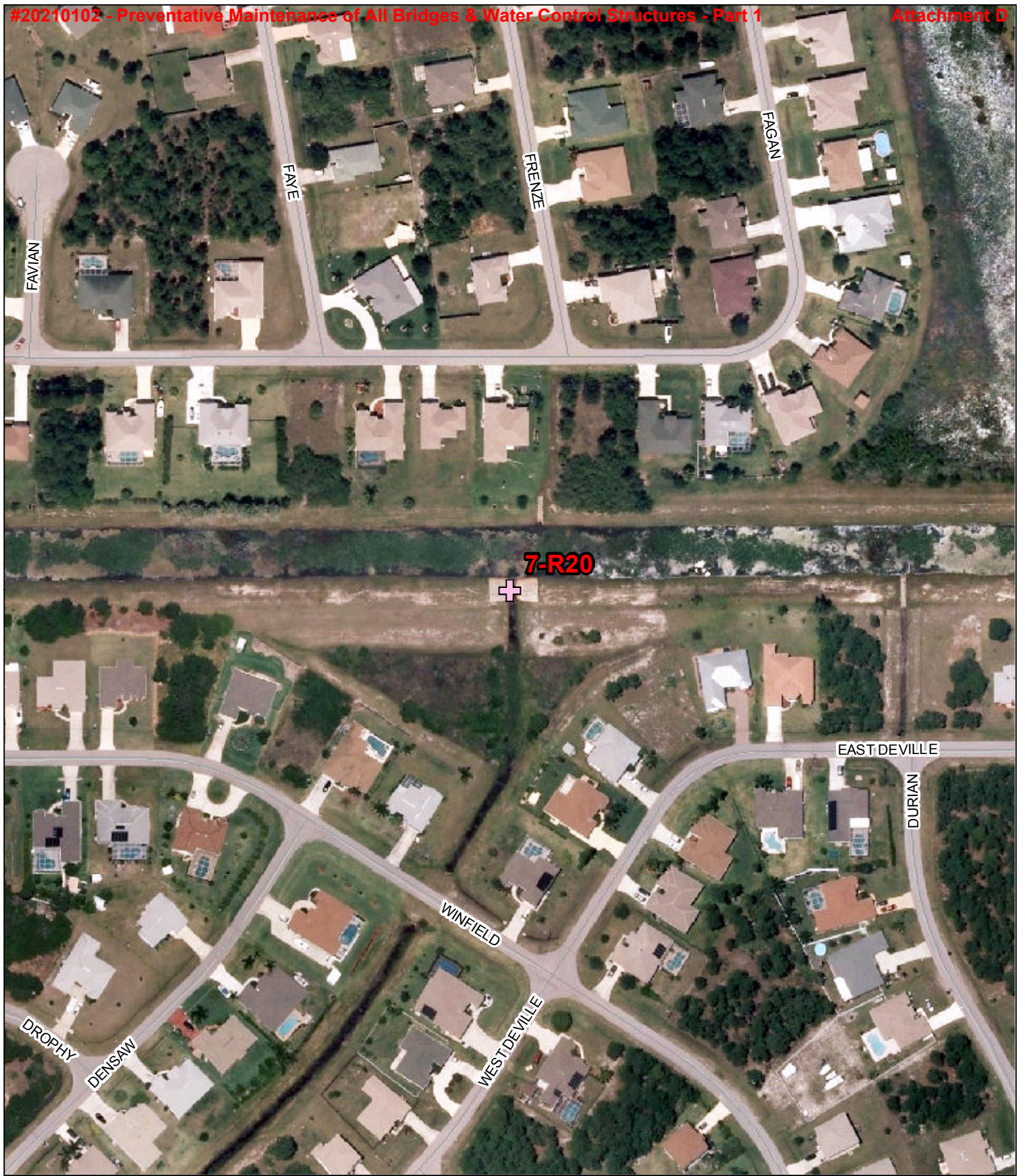
NAME: 7-R19



HARDENED SPILLWAY

Date: 8/19/2013
 Page: 24 of 128
 Tech: MFK
 MISGIS#: misgis0113



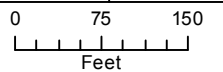
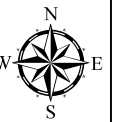


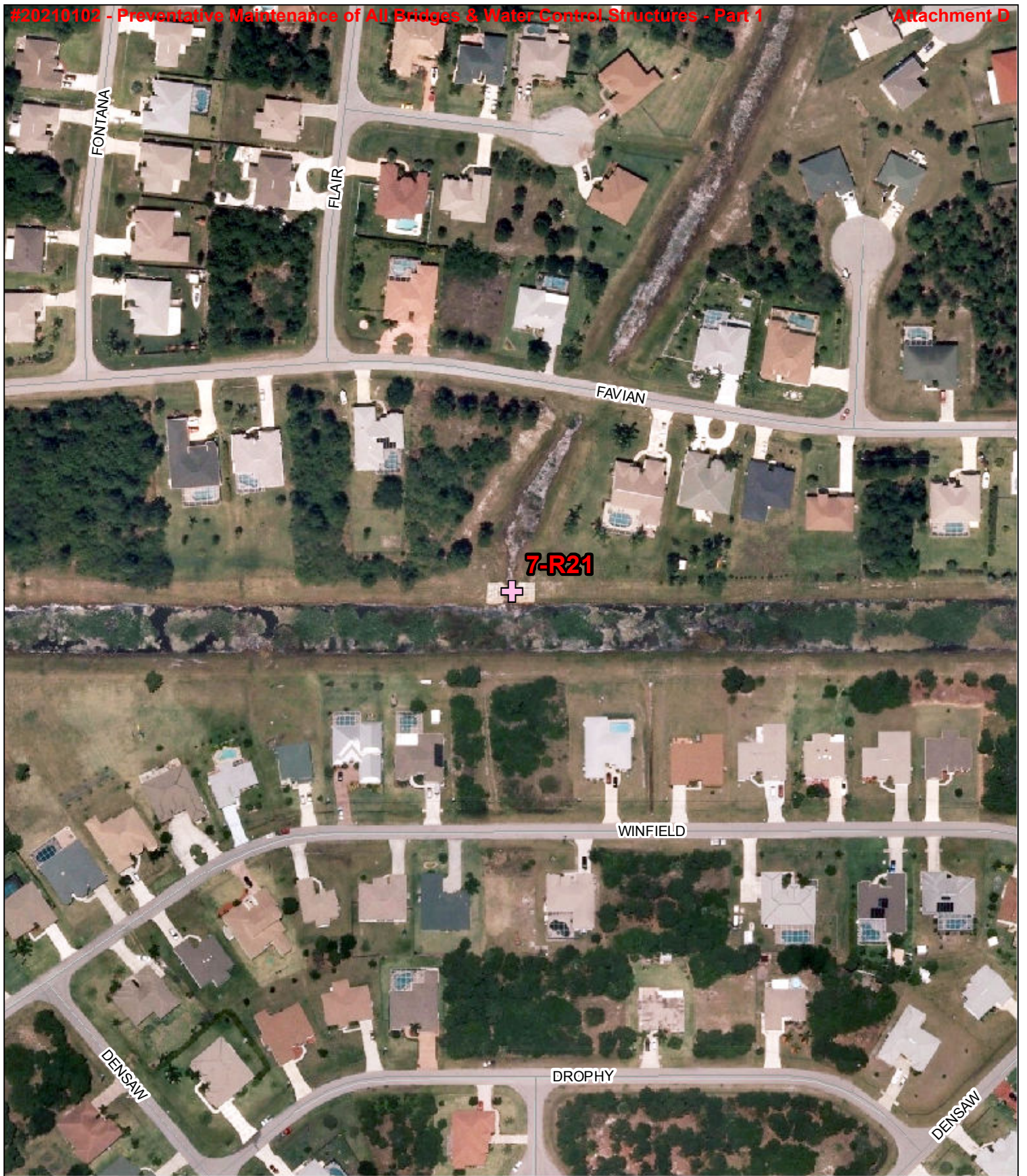
NAME: 7-R20



HARDENED SPILLWAY

Date:	8/19/2013
Page:	25 of 128
Tech:	MFK
MISGIS#:	misgis0113



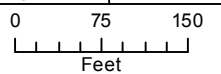
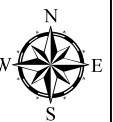



NAME: 7-R21



HARDENED SPILLWAY

Date: 8/19/2013
 Page: 26 of 128
 Tech: MFK
 MISGIS#: misgis0113



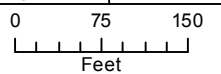
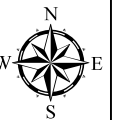


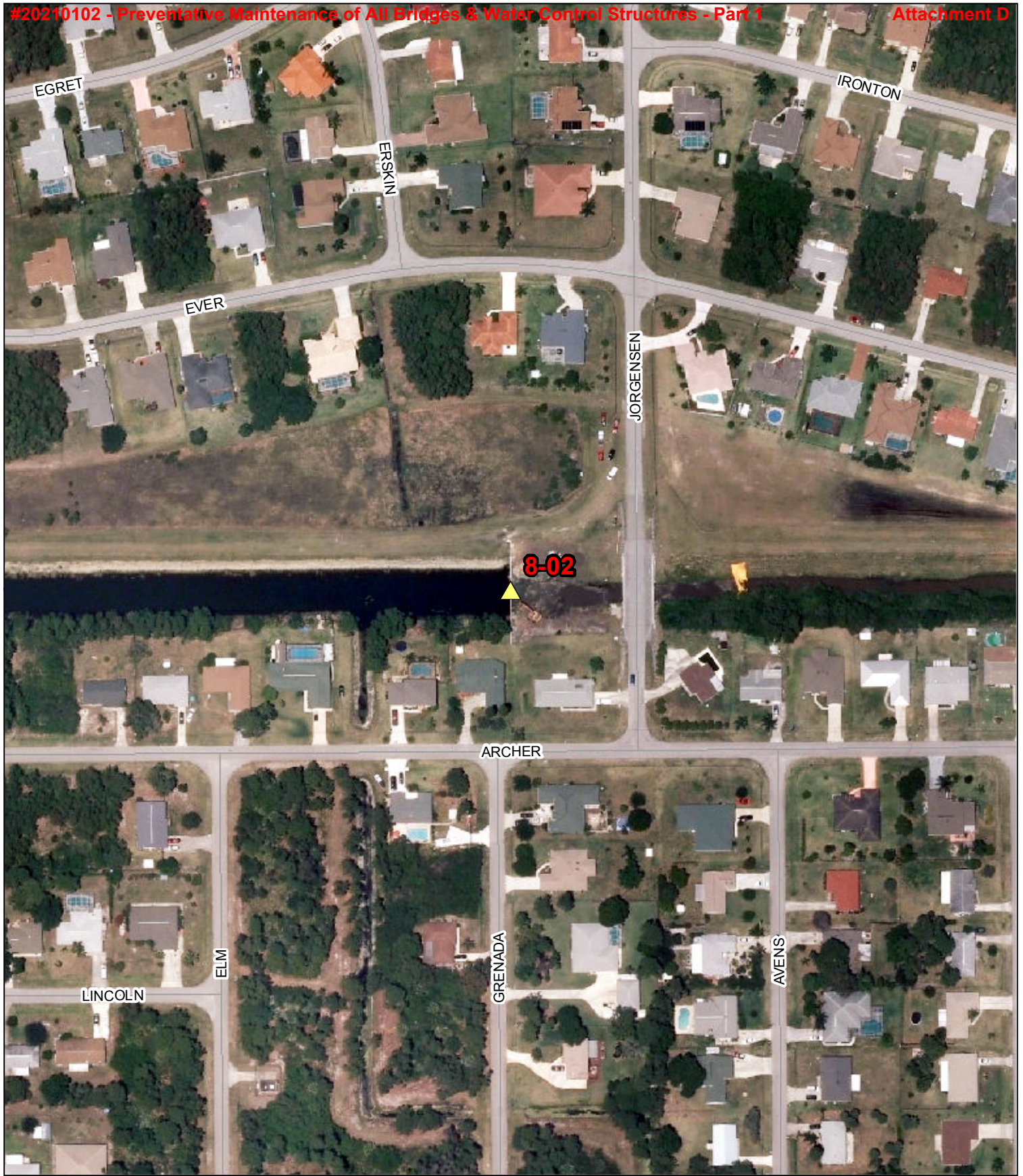
NAME: 7-R22



HARDENED SPILLWAY

Date:	8/19/2013
Page:	27 of 128
Tech:	MFK
MISGIS#:	misgis0113



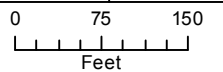


NAME: 8-02



SHEET PILE WEIR

Date: 8/19/2013
 Page: 28 of 128
 Tech: MFK
 MISGIS#: misgis0113





NAME: 8-06

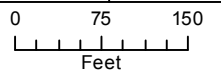
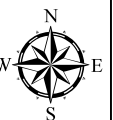


HARDENED SPILLWAY



SHEET PILE WEIR

Date: 8/19/2013
 Page: 29 of 128
 Tech: MFK
 MISGIS#: misgis0113



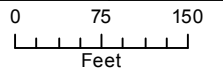
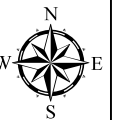



NAME: 8-R01



HARDENED SPILLWAY/DROP INLET

Date: 8/19/2013
 Page: 30 of 128
 Tech: MFK
 MISGIS#: misgis0113



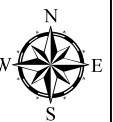



NAME: 8-R03



HARDENED SPILLWAY

Date: 8/19/2013
 Page: 31 of 128
 Tech: MFK
 MISGIS#: misgis0113



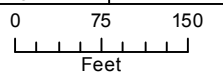
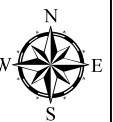


NAME: 8-R04



HARDENED SPILLWAY

Date: 8/19/2013
 Page: 32 of 128
 Tech: MFK
 MISGIS#: misgis0113





NAME: 8-R05

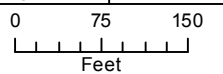
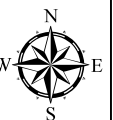


HARDENED SPILLWAY



SHEET PILE WEIR

Date: 8/19/2013
 Page: 33 of 128
 Tech: MFK
 MISGIS#: misgis0113



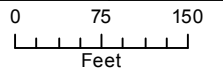
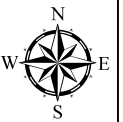



NAME: 8-R06



HARDENED SPILLWAY

Date: 8/19/2013
 Page: 34 of 128
 Tech: MFK
 MISGIS#: misgis0113



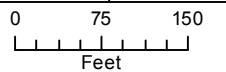
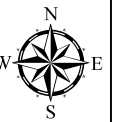



NAME: 8-R07



HARDENED SPILLWAY

Date:	8/19/2013
Page:	35 of 128
Tech:	MFK
MISGIS#:	misgis0113



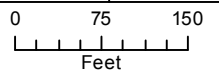



NAME: 8-R08



HARDENED SPILLWAY

Date: 8/19/2013
 Page: 36 of 128
 Tech: MFK
 MISGIS#: misgis0113



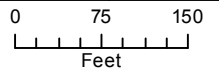



NAME: 8-R09

Date:	8/19/2013
Page:	37 of 128
Tech:	MFK
MISGIS#:	misgis0113



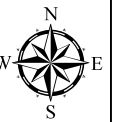
 HARDENED SPILLWAY



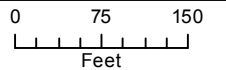


NAME: 8-R10

Date: 8/19/2013
 Page: 38 of 128
 Tech: MFK
 MISGIS#: misgis0113



HARDENED SPILLWAY



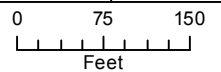



NAME: 8-R11

Date: 8/19/2013
 Page: 39 of 128
 Tech: MFK
 MISGIS#: misgis0113



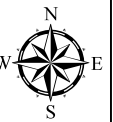
 HARDENED SPILLWAY



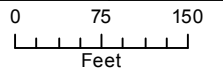



NAME: 8-R12

Date:	8/19/2013
Page:	40 of 128
Tech:	MFK
MISGIS#:	misgis0113



HARDENED SPILLWAY





NAME: A-1

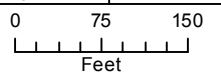
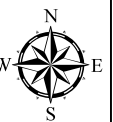


BOX CULVERT



SHEET PILE WEIR

Date: 8/19/2013
Page: 41 of 128
Tech: MFK
MISGIS#: misgis0113



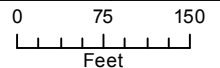


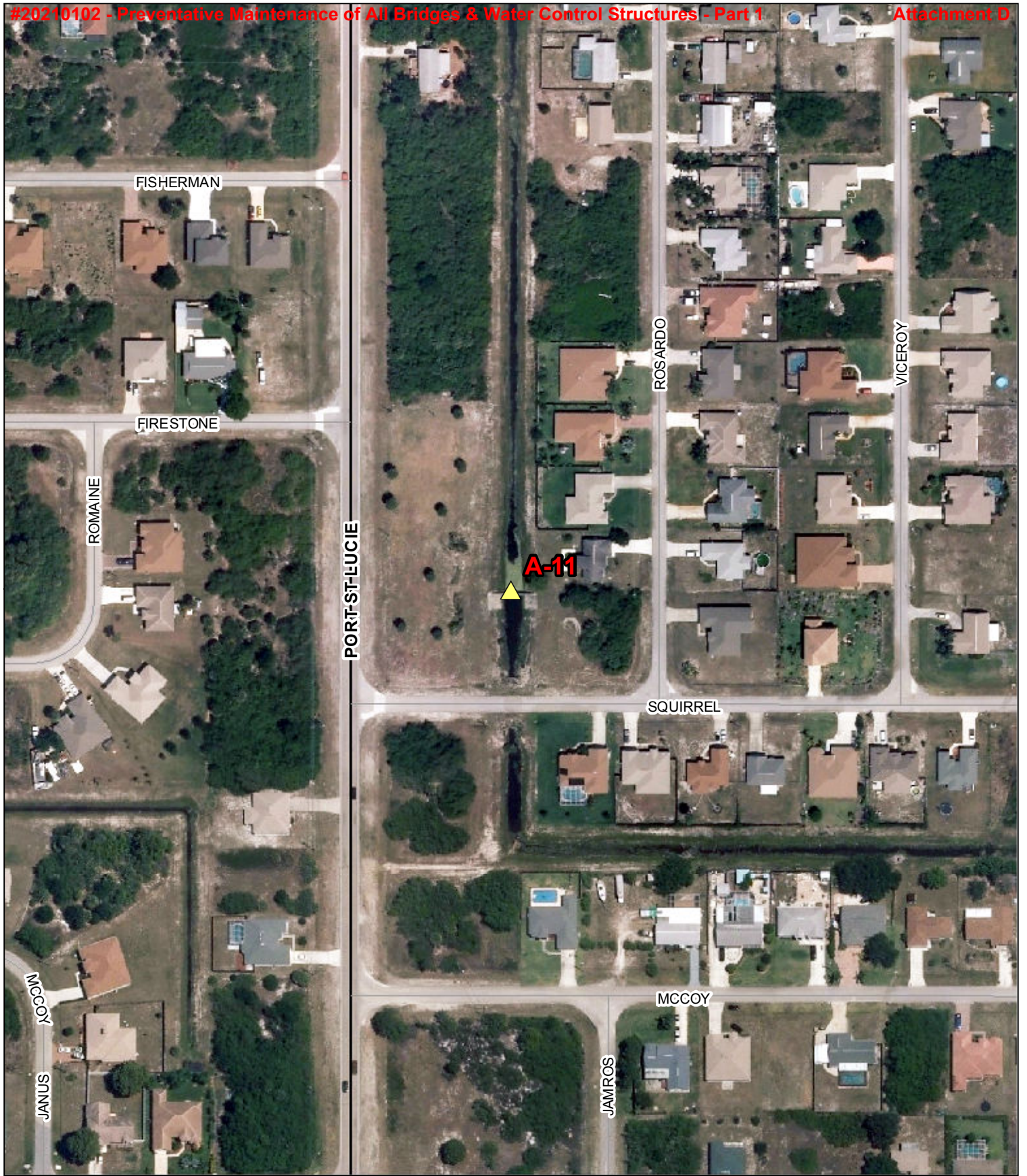
NAME: A-10



SHEET PILE WEIR

Date: 8/19/2013
 Page: 42 of 128
 Tech: MFK
 MISGIS#: misgis0113



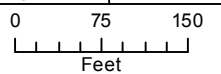
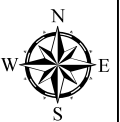


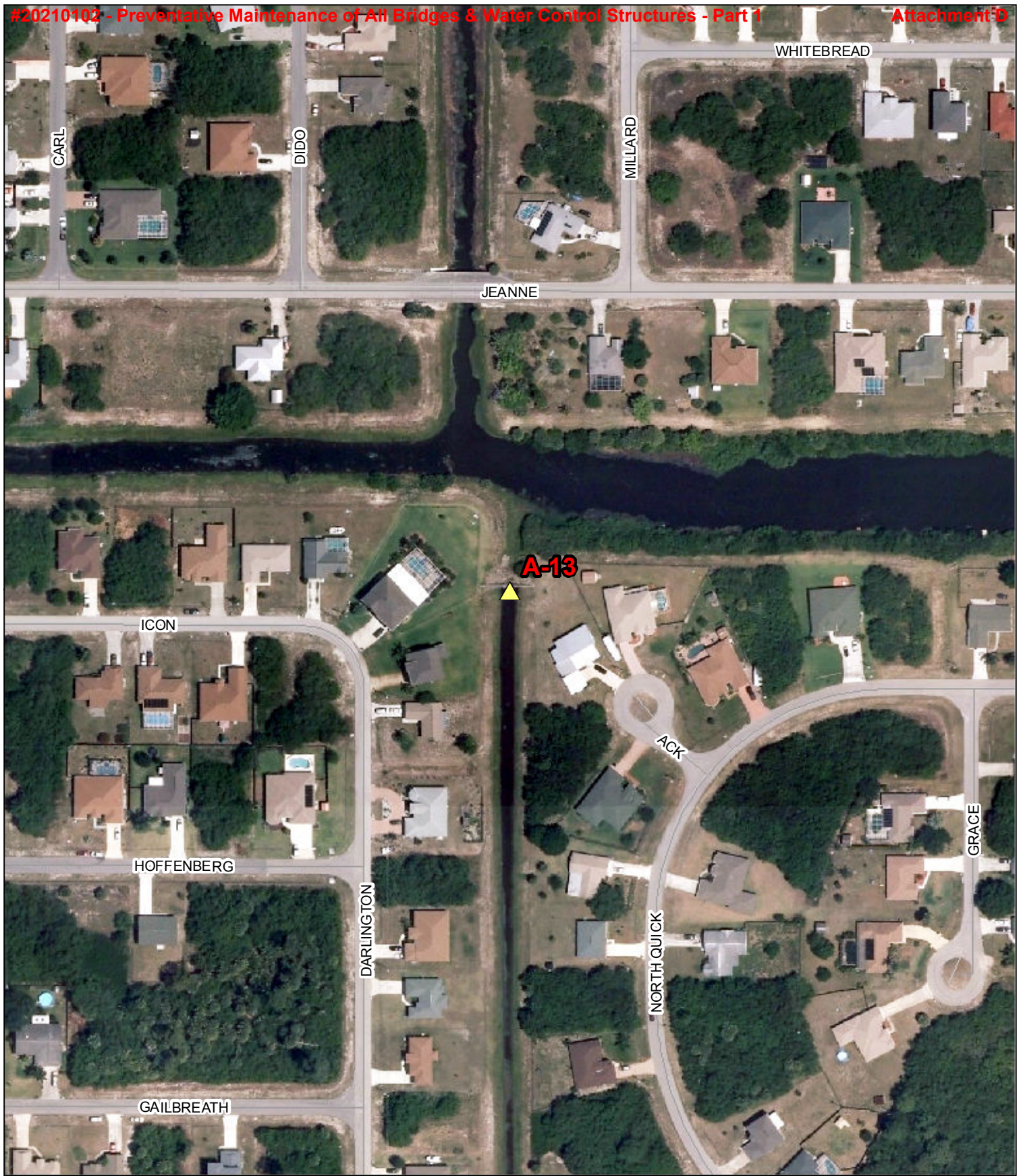
NAME: A-11



SHEET PILE WEIR

Date: 8/19/2013
 Page: 43 of 128
 Tech: MFK
 MISGIS#: misgis0113






NAME: A-13



SHEET PILE WEIR

Date: 8/19/2013
 Page: 44 of 128
 Tech: MFK
 MISGIS#: misgis0113





DARWIN

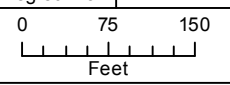
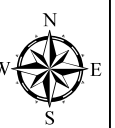
A-14

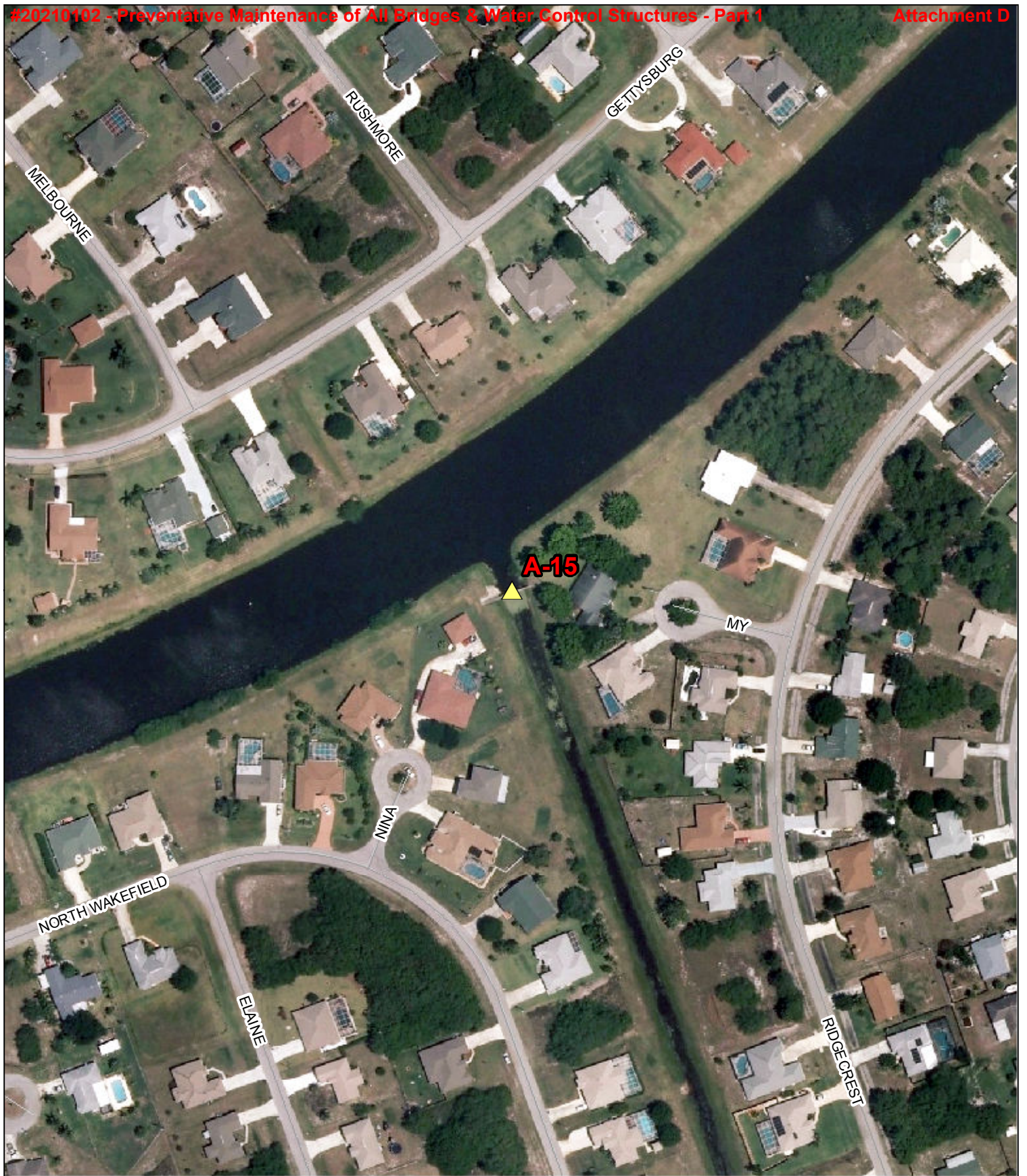


NAME: A-14

▲ SHEET PILE WEIR

Date:	8/19/2013
Page:	45 of 128
Tech:	MFK
MISGIS#:	misgis0113



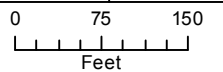
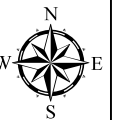



NAME: A-15



SHEET PILE WEIR

Date:	8/19/2013
Page:	46 of 128
Tech:	MFK
MISGIS#:	misgis0113



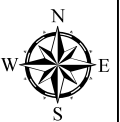


NAME: A-16



SHEET PILE WEIR

Date:	8/19/2013
Page:	47 of 128
Tech:	MFK
MISGIS#:	misgis0113



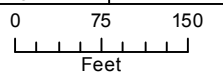
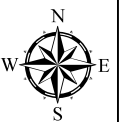


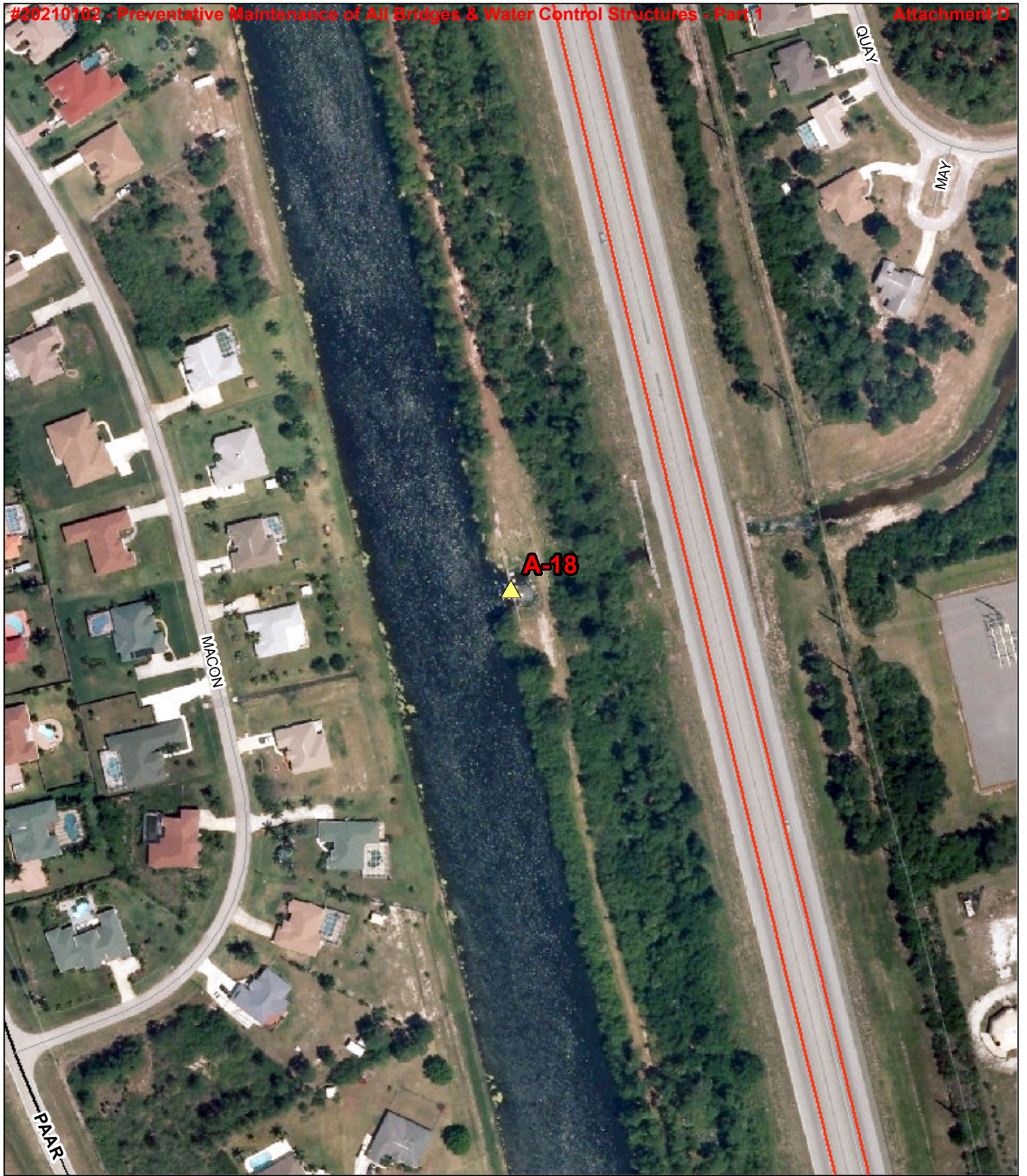
NAME: A-17



SHEET PILE WEIR

Date:	8/19/2013
Page:	48 of 128
Tech:	MFK
MISGIS#:	misgis0113



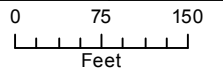
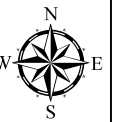



NAME: A-18



SHEET PILE WEIR

Date:	8/19/2013
Page:	49 of 128
Tech:	MFK
MISGIS#:	misgis0113



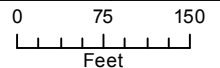



NAME: A-19



SHEET PILE WEIR

Date:	8/19/2013
Page:	50 of 128
Tech:	MFK
MISGIS#:	misgis0113



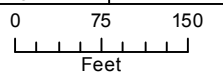
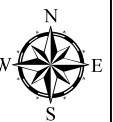



NAME: A-2



SHEET PILE WEIR

Date: 8/19/2013
Page: 51 of 128
Tech: MFK
MISGIS#: misgis0113



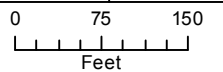
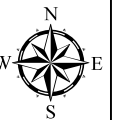



NAME: A-20



SHEET PILE WEIR

Date:	8/19/2013
Page:	52 of 128
Tech:	MFK
MISGIS#:	misgis0113






NAME: A-22



SHEET PILE WEIR

Date: 8/19/2013
 Page: 53 of 128
 Tech: MFK
 MISGIS#: misgis0113



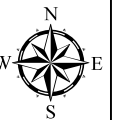


NAME: A-23




SHEET PILE WEIR

Date:	8/19/2013
Page:	54 of 128
Tech:	MFK
MISGIS#:	misgis0113



RIO ANGELICA



A-24

VIA SAN MARINO

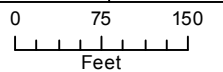
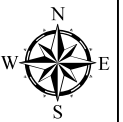


NAME: A-24



SHEET PILE WEIR

Date: 8/19/2013
 Page: 55 of 128
 Tech: MFK
 MISGIS#: misgis0113



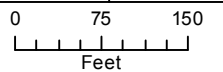
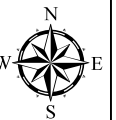



NAME: A-27



HARDENED SPILLWAY

Date: 8/19/2013
Page: 56 of 128
Tech: MFK
MISGIS#: misgis0113



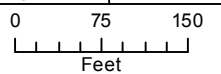
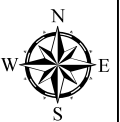



NAME: A-3



SHEET PILE WEIR

Date:	8/19/2013
Page:	57 of 128
Tech:	MFK
MISGIS#:	misgis0113



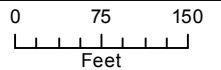


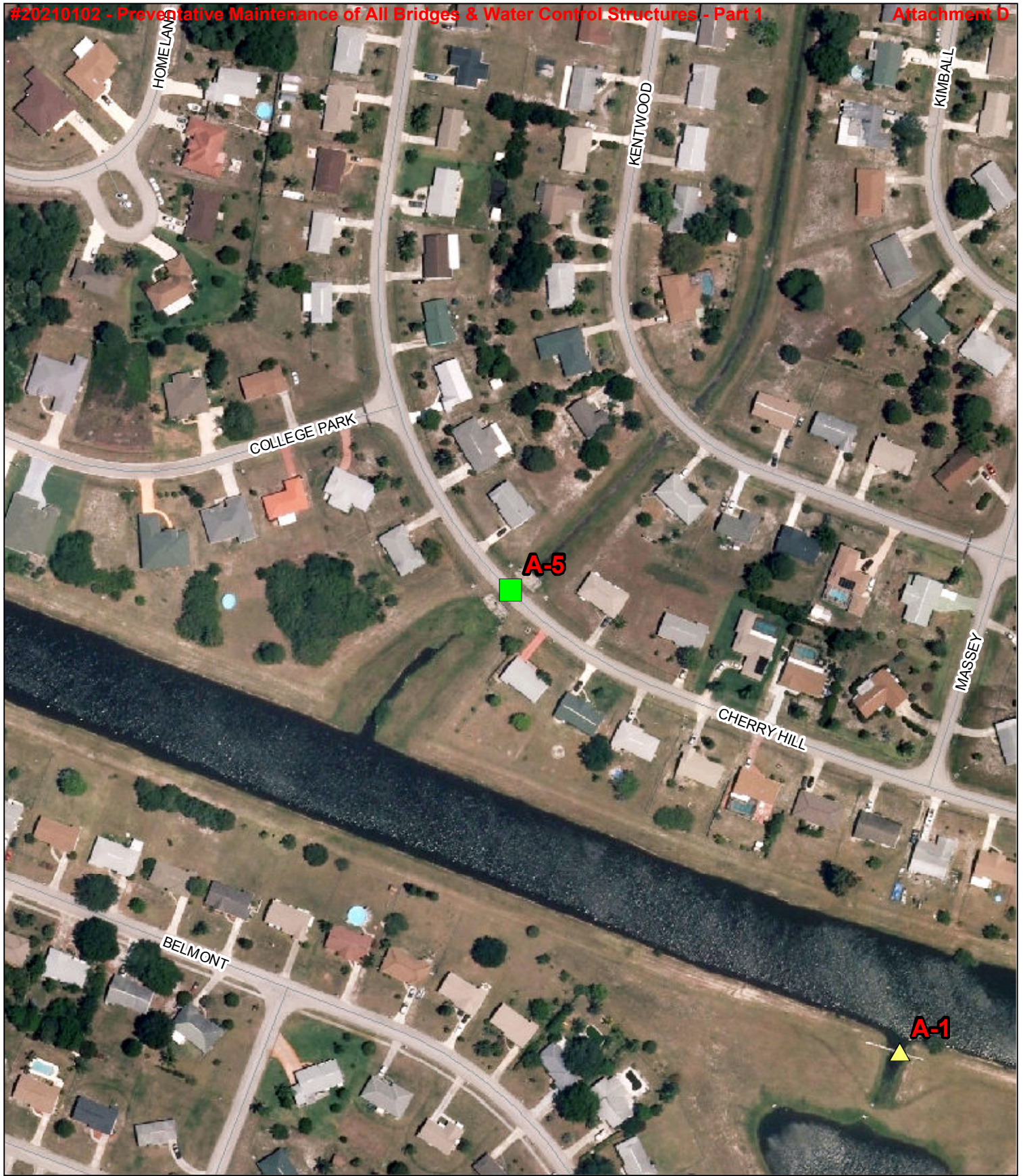
NAME: A-4



SHEET PILE WEIR

Date:	8/19/2013
Page:	58 of 128
Tech:	MFK
MISGIS#:	misgis0113





NAME: A-5

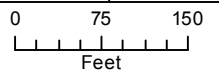


BOX CULVERT



SHEET PILE WEIR

Date: 8/19/2013
Page: 59 of 128
Tech: MFK
MISGIS#: misgis0113



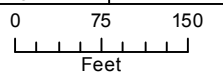
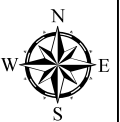


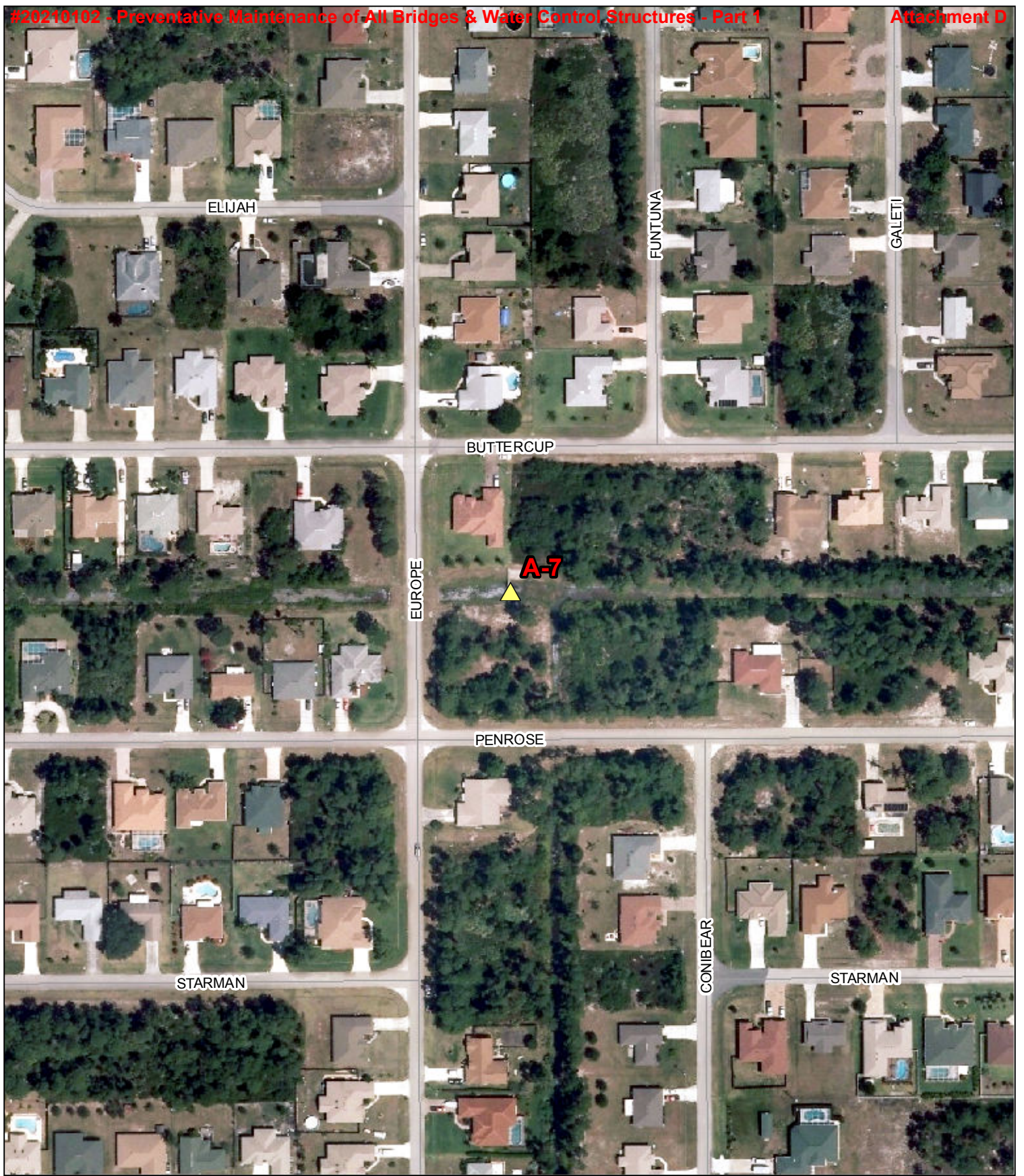
NAME: A-6



SHEET PILE WEIR

Date: 8/19/2013
 Page: 60 of 128
 Tech: MFK
 MISGIS#: misgis0113



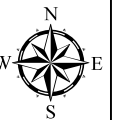


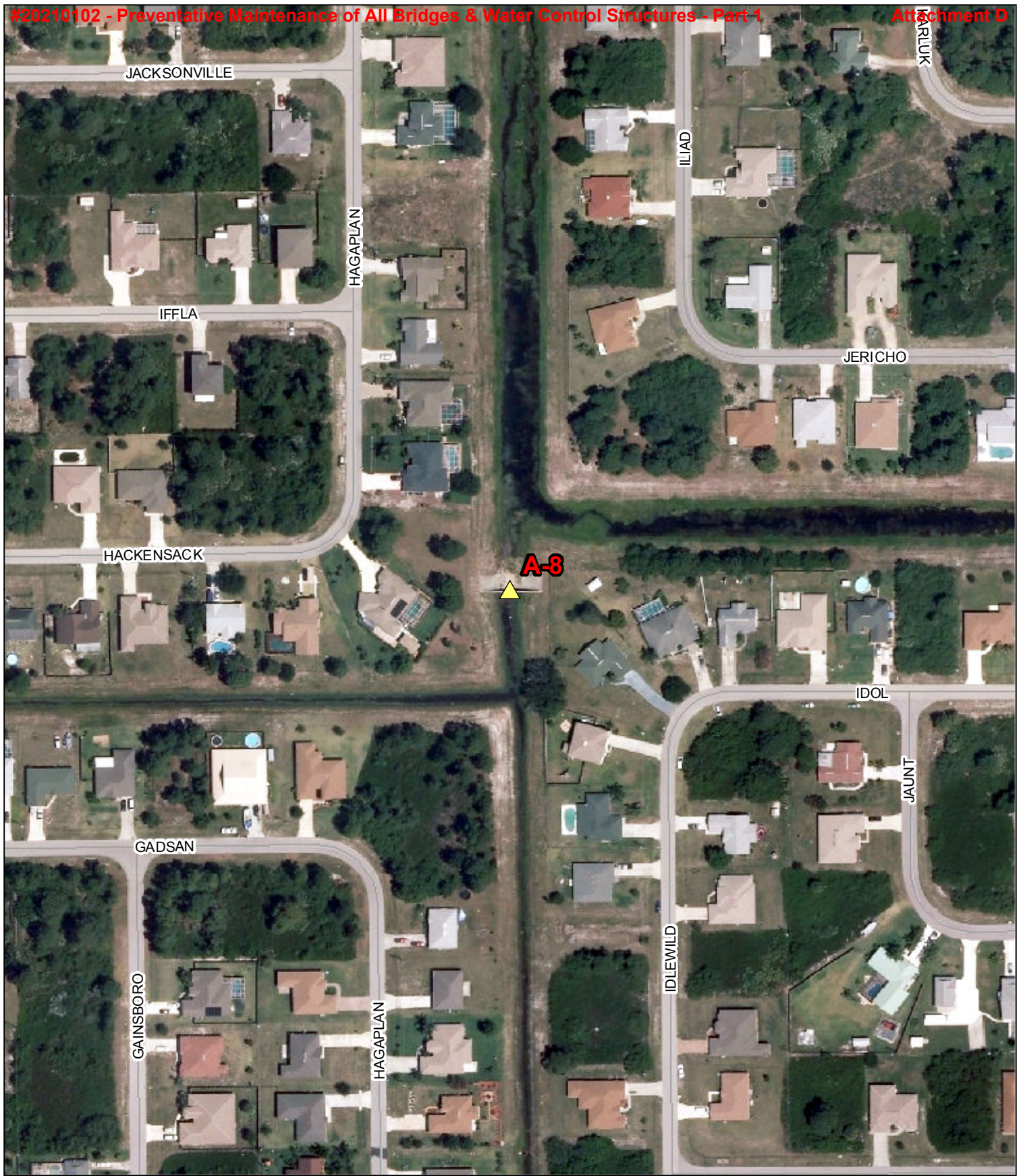
NAME: A-7



SHEET PILE WEIR

Date: 8/19/2013
 Page: 61 of 128
 Tech: MFK
 MISGIS#: misgis0113



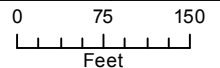


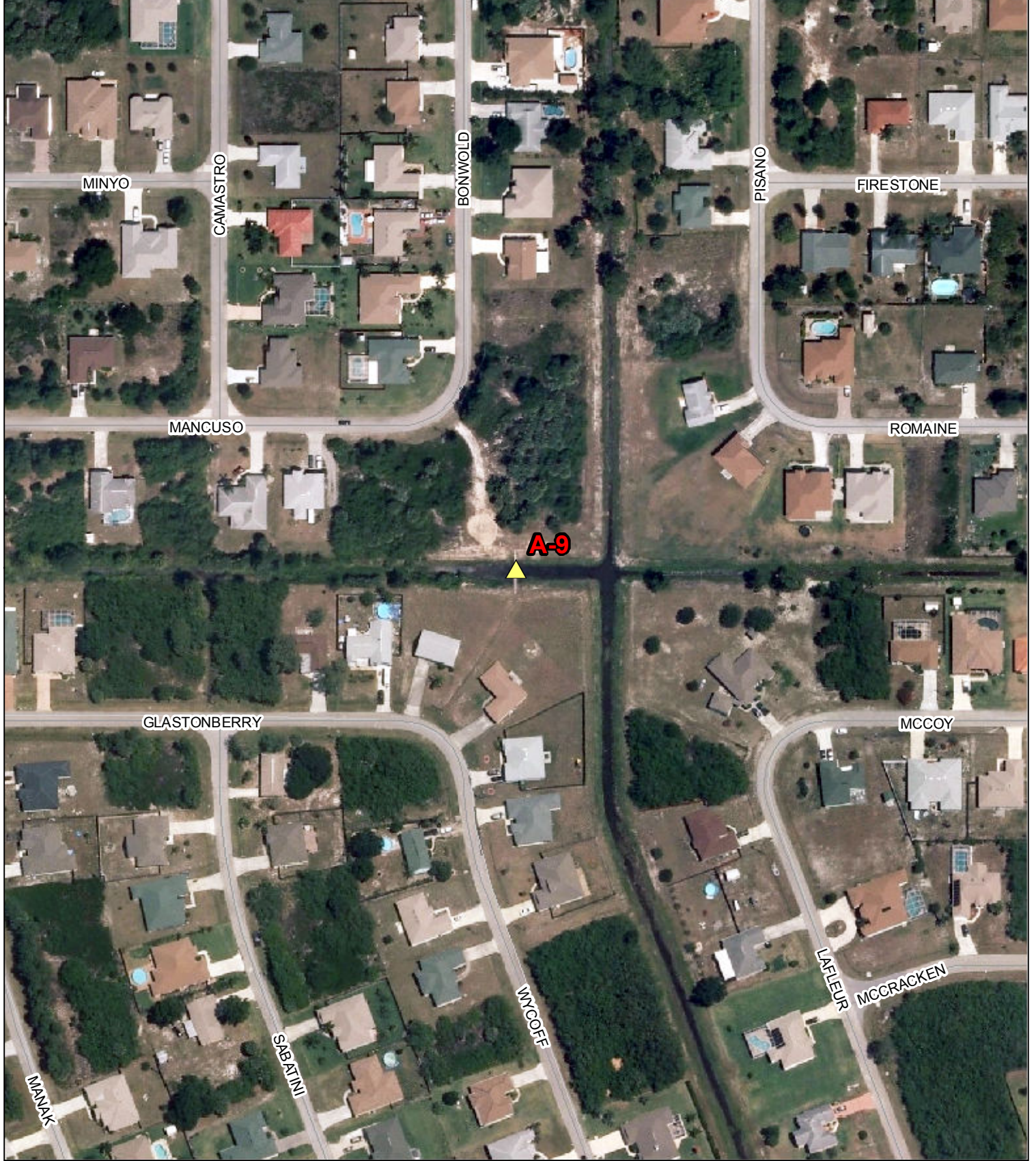
NAME: A-8



SHEET PILE WEIR

Date: 8/19/2013
 Page: 62 of 128
 Tech: MFK
 MISGIS#: misgis0113



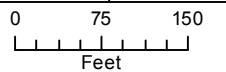
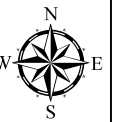


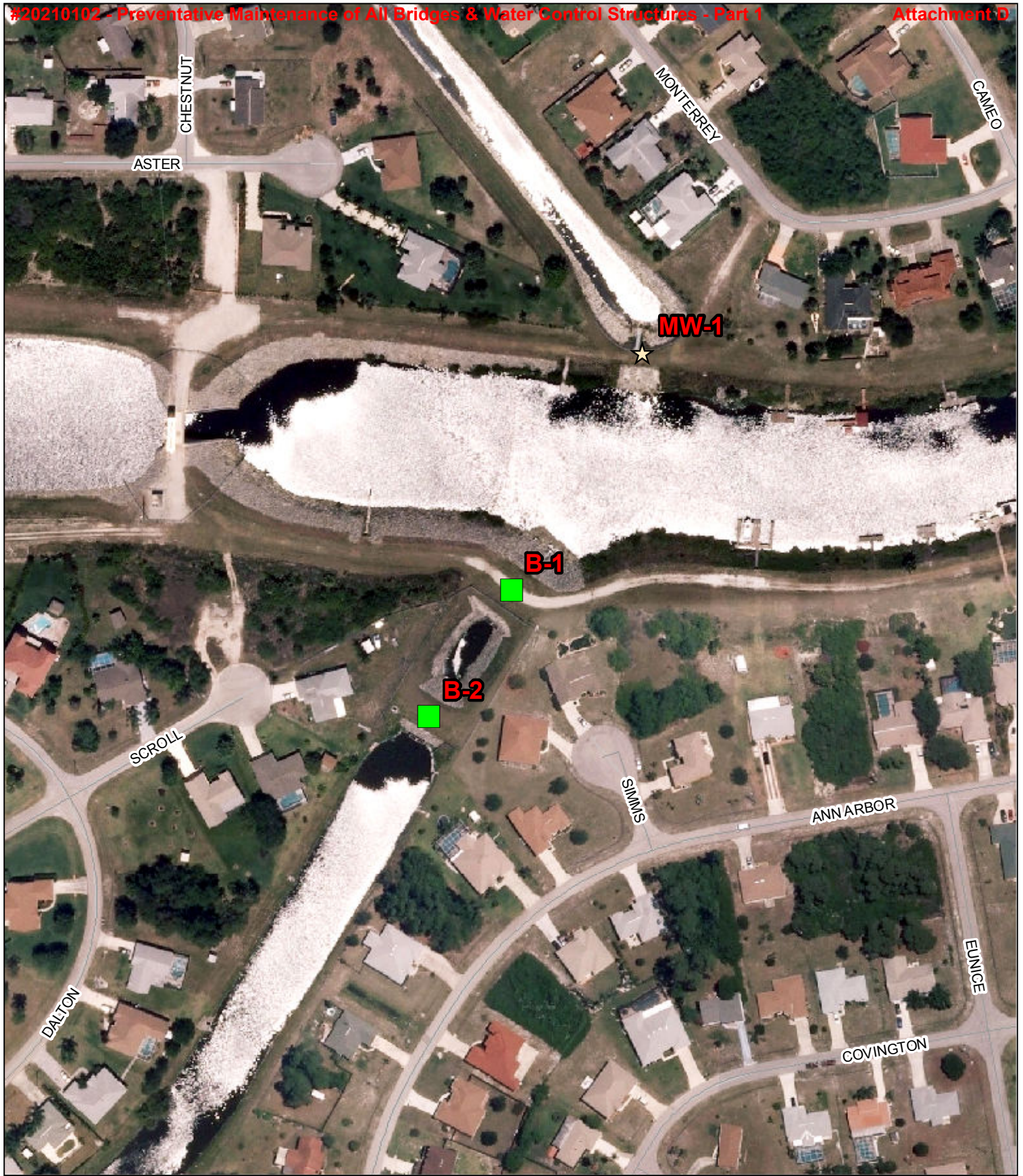
NAME: A-9



SHEET PILE WEIR

Date: 8/19/2013
 Page: 63 of 128
 Tech: MFK
 MISGIS#: misgis0113





NAME: B-1

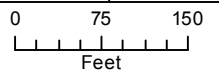



BOX CULVERT



RISER PIPE

Date: 8/19/2013
Page: 64 of 128
Tech: MFK
MISGIS#: misgis0113





NAME: B-10

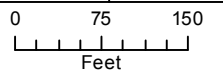
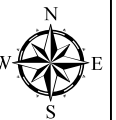



SHEET PILE WEIR



SHEET PILE WEIR - NO ACCESS

Date: 8/19/2013
Page: 65 of 128
Tech: MFK
MISGIS#: misgis0113





NAME: B-11



BOX CULVERT

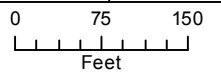



SHEET PILE WEIR



SHEET PILE WEIR - NO ACCESS

Date: 8/19/2013
Page: 66 of 128
Tech: MFK
MISGIS#: misgis0113





NAME: B-12



SHEET PILE WEIR

Date: 8/19/2013
 Page: 67 of 128
 Tech: MFK
 MISGIS#: misgis0113



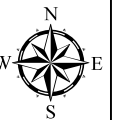



NAME: B-15



SHEET PILE WEIR

Date:	8/19/2013
Page:	68 of 128
Tech:	MFK
MISGIS#:	misgis0113



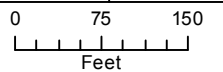
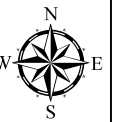


NAME: B-16



SHEET PILE WEIR

Date: 8/19/2013
Page: 69 of 128
Tech: MFK
MISGIS#: misgis0113



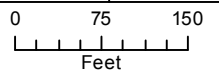



NAME: B-17



SHEET PILE WEIR

Date: 8/19/2013
 Page: 70 of 128
 Tech: MFK
 MISGIS#: misgis0113





NAME: B-18A



BOX CULVERT

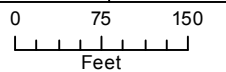
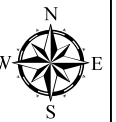



SHEET PILE WEIR



SHEET PILE WEIR - NO ACCESS

Date: 8/19/2013
 Page: 71 of 128
 Tech: MFK
 MISGIS#: misgis0113





NAME: B-19



BOX CULVERT

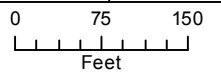
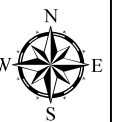


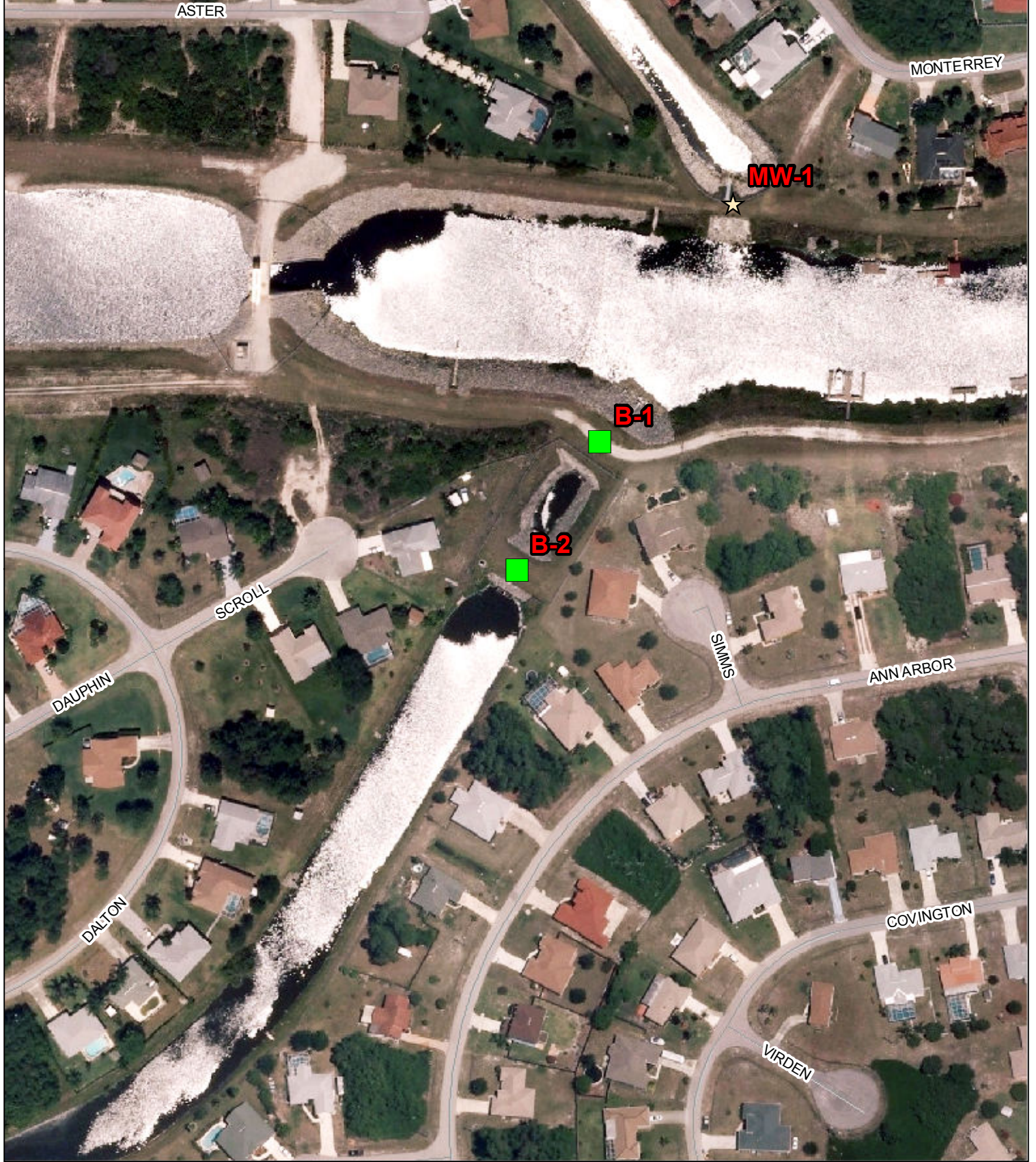
SHEET PILE WEIR



SHEET PILE WEIR - NO ACCESS

Date: 8/19/2013
 Page: 72 of 128
 Tech: MFK
 MISGIS#: misgis0113





NAME: B-2

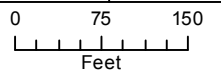
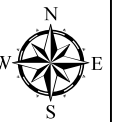


BOX CULVERT



RISER PIPE

Date: 8/19/2013
 Page: 73 of 128
 Tech: MFK
 MISGIS#: misgis0113





NAME: B-20

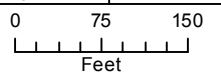
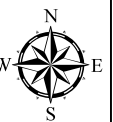



BOX CULVERT



SHEET PILE WEIR

Date: 8/19/2013
 Page: 74 of 128
 Tech: MFK
 MISGIS#: misgis0113



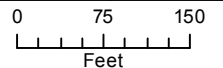



NAME: B-20A



SHEET PILE WEIR

Date:	8/19/2013
Page:	75 of 128
Tech:	MFK
MISGIS#:	misgis0113





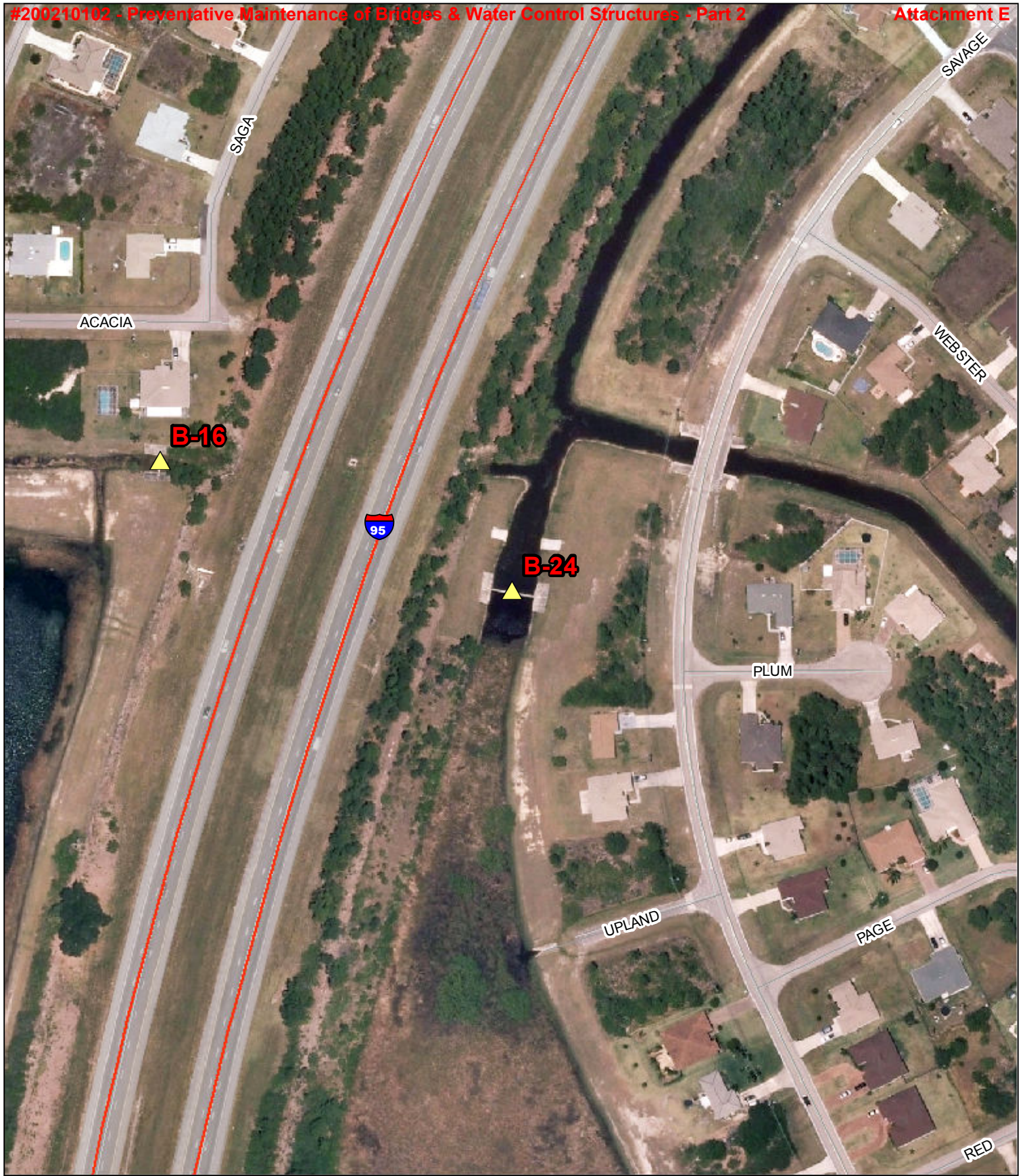
NAME: B-23



SHEET PILE WEIR

Date: 8/19/2013
 Page: 76 of 128
 Tech: MFK
 MISGIS#: misgis0113



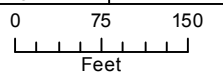
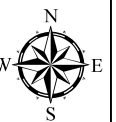


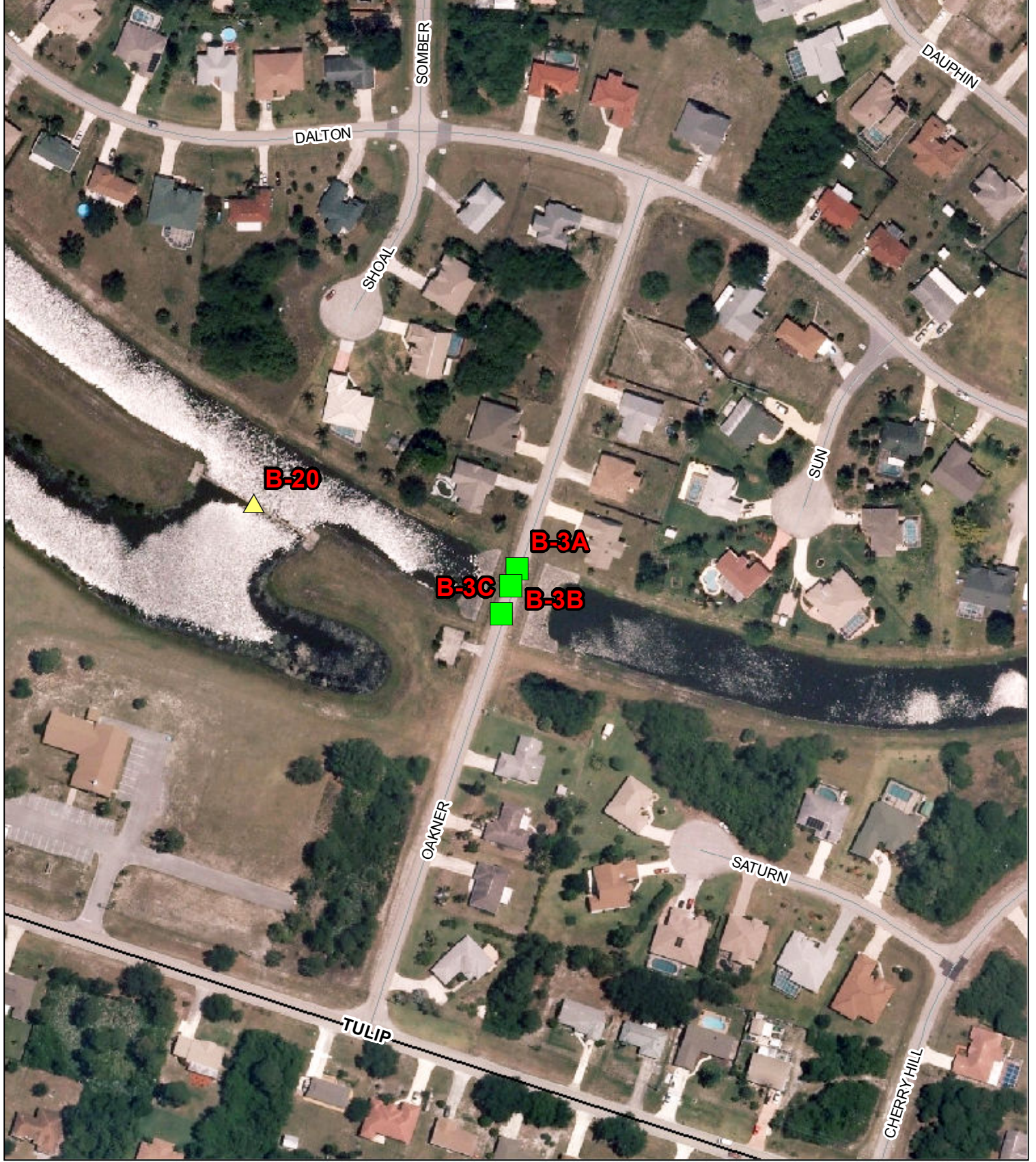
NAME: B-24



SHEET PILE WEIR

Date:	8/19/2013
Page:	77 of 128
Tech:	MFK
MISGIS#:	misgis0113





NAME: B-3A

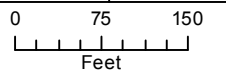
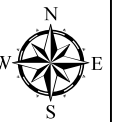


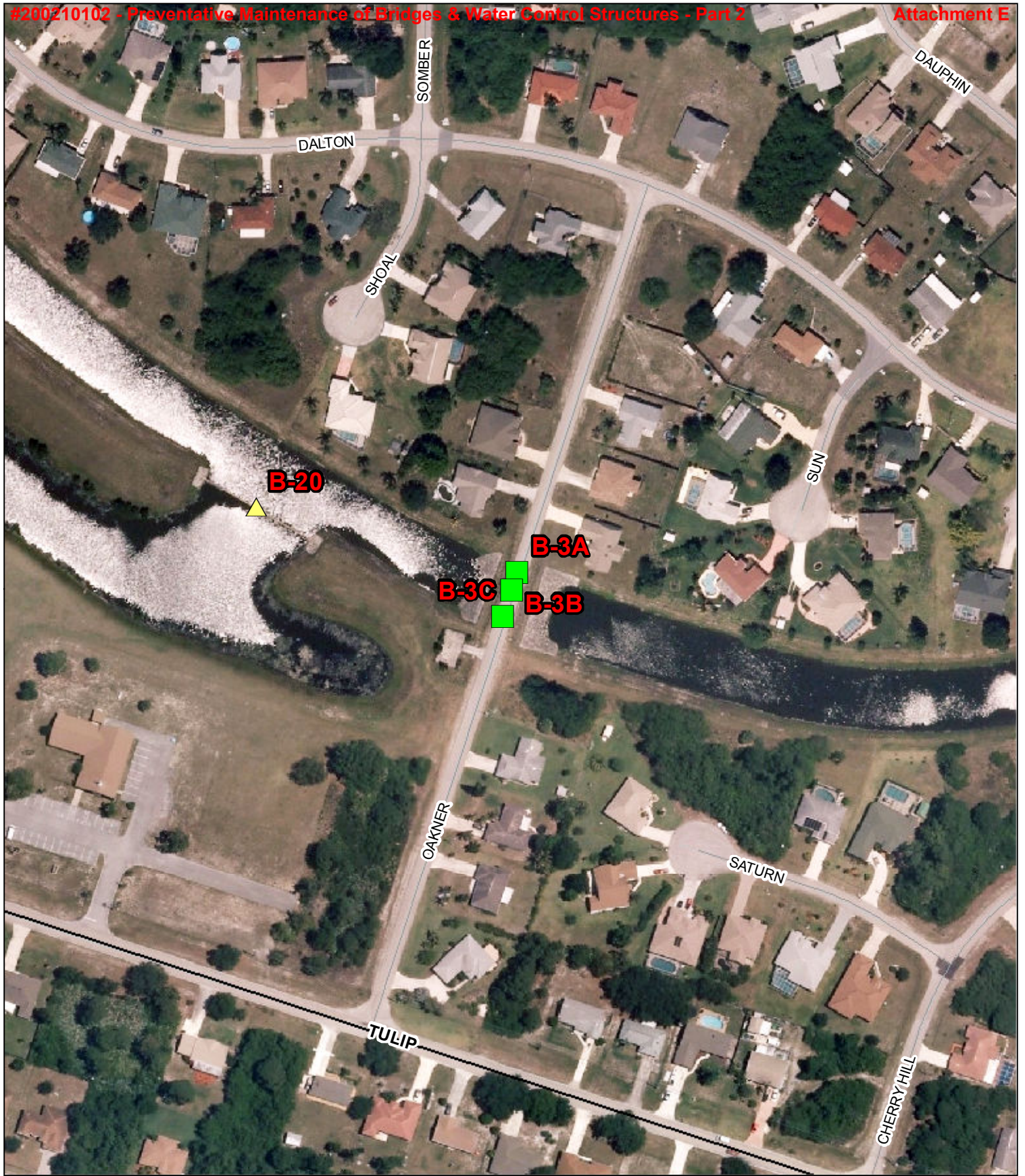
BOX CULVERT



SHEET PILE WEIR

Date: 8/19/2013
 Page: 78 of 128
 Tech: MFK
 MISGIS#: misgis0113





NAME: B-3B

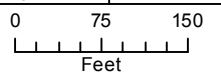
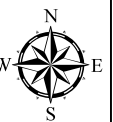


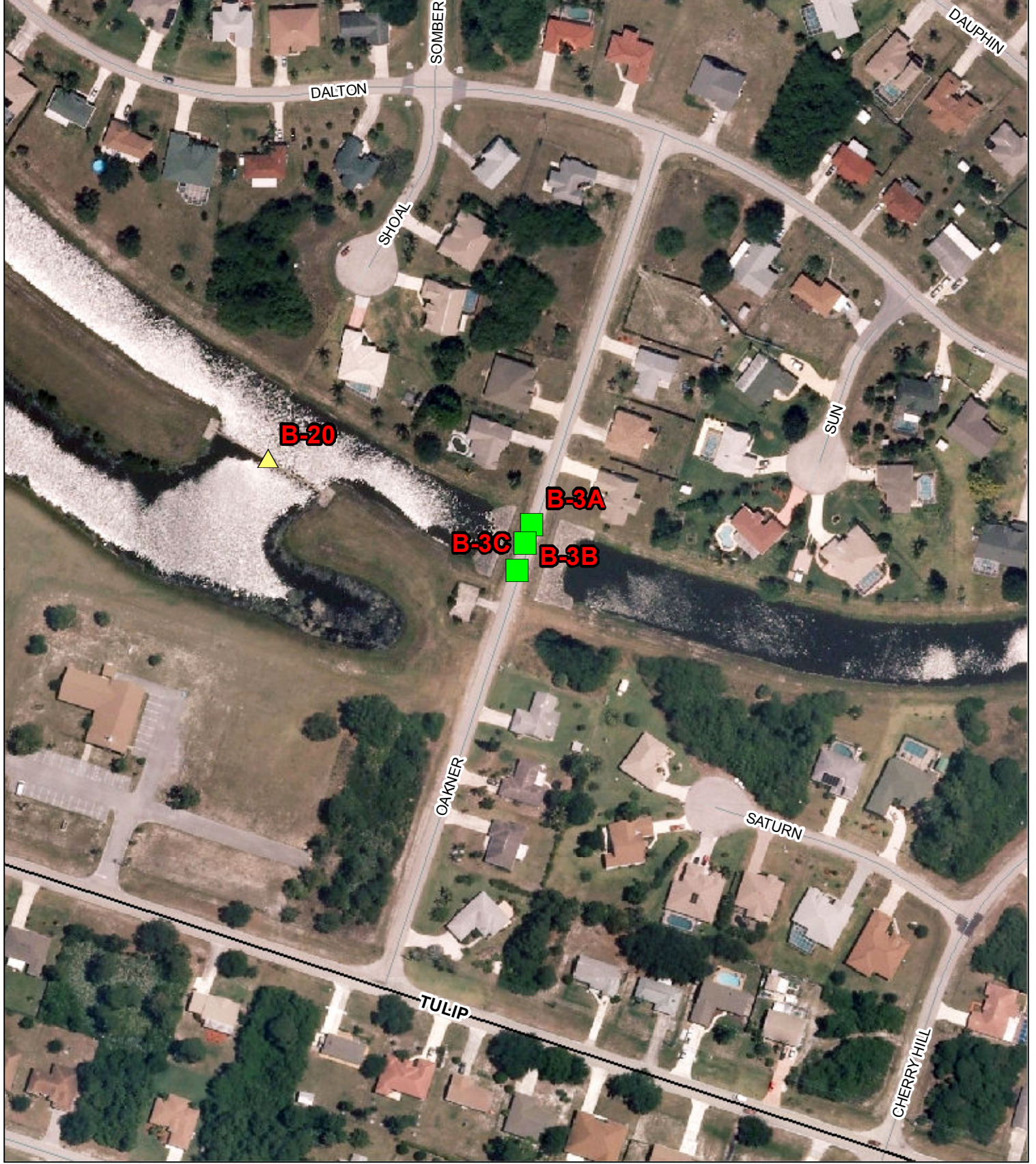
BOX CULVERT



SHEET PILE WEIR

Date: 8/19/2013
 Page: 79 of 128
 Tech: MFK
 MISGIS#: misgis0113





NAME: B-3C

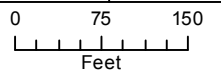
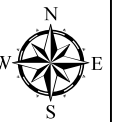



BOX CULVERT



SHEET PILE WEIR

Date: 8/19/2013
Page: 80 of 128
Tech: MFK
MISGIS#: misgis0113



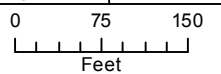
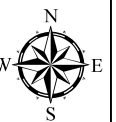



NAME: B-4



SHEET PILE WEIR

Date:	8/19/2013
Page:	81 of 128
Tech:	MFK
MISGIS#:	misgis0113



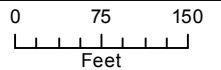
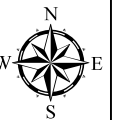



NAME: B-5



SHEET PILE WEIR

Date: 8/19/2013
 Page: 82 of 128
 Tech: MFK
 MISGIS#: misgis0113



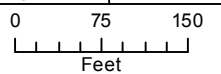
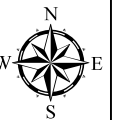



NAME: B-8



RISER PIPE

Date: 8/19/2013
 Page: 83 of 128
 Tech: MFK
 MISGIS#: misgis0113



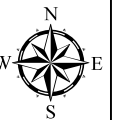


NAME: B-9



RISER PIPE

Date: 8/19/2013
 Page: 84 of 128
 Tech: MFK
 MISGIS#: misgis0113





NAME: BPS-1

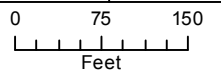



BOX CULVERT



PUMP STATION

Date: 8/19/2013
 Page: 85 of 128
 Tech: MFK
 MISGIS#: misgis0113





BPS-2

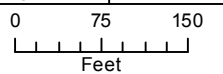
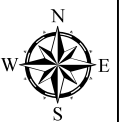


NAME: BPS-2



BOX CULVERT

Date: 8/19/2013
Page: 86 of 128
Tech: MFK
MISGIS#: misgis0113





NAME: BPS-3

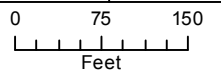
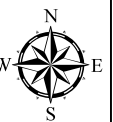


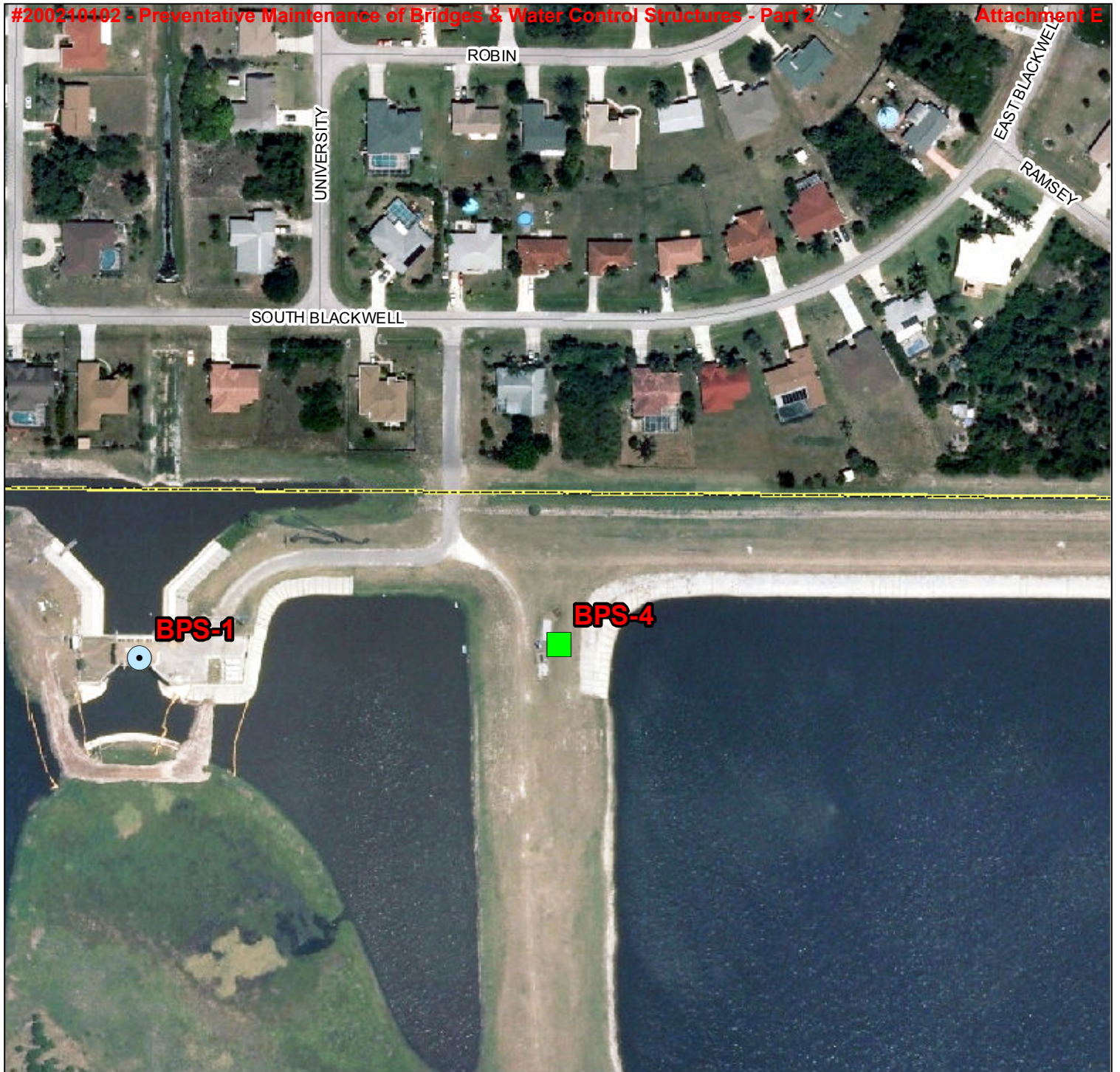
BOX CULVERT



PUMP STATION

Date: 8/19/2013
 Page: 87 of 128
 Tech: MFK
 MISGIS#: misgis0113





NAME: BPS-4

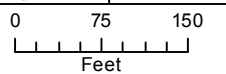


BOX CULVERT



PUMP STATION

Date: 8/19/2013
 Page: 88 of 128
 Tech: MFK
 MISGIS#: misgis0113



VICTORY



NAME: BSL-1

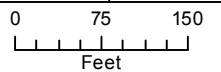



BOX CULVERT



SHEET PILE WEIR

Date: 8/19/2013
 Page: 89 of 128
 Tech: MFK
 MISGIS#: misgis0113





NAME: BSL-2

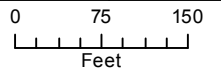
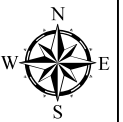


BOX CULVERT



SHEET PILE WEIR

Date: 8/19/2013
Page: 90 of 128
Tech: MFK
MISGIS#: misgis0113



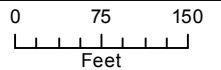
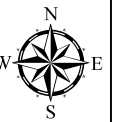


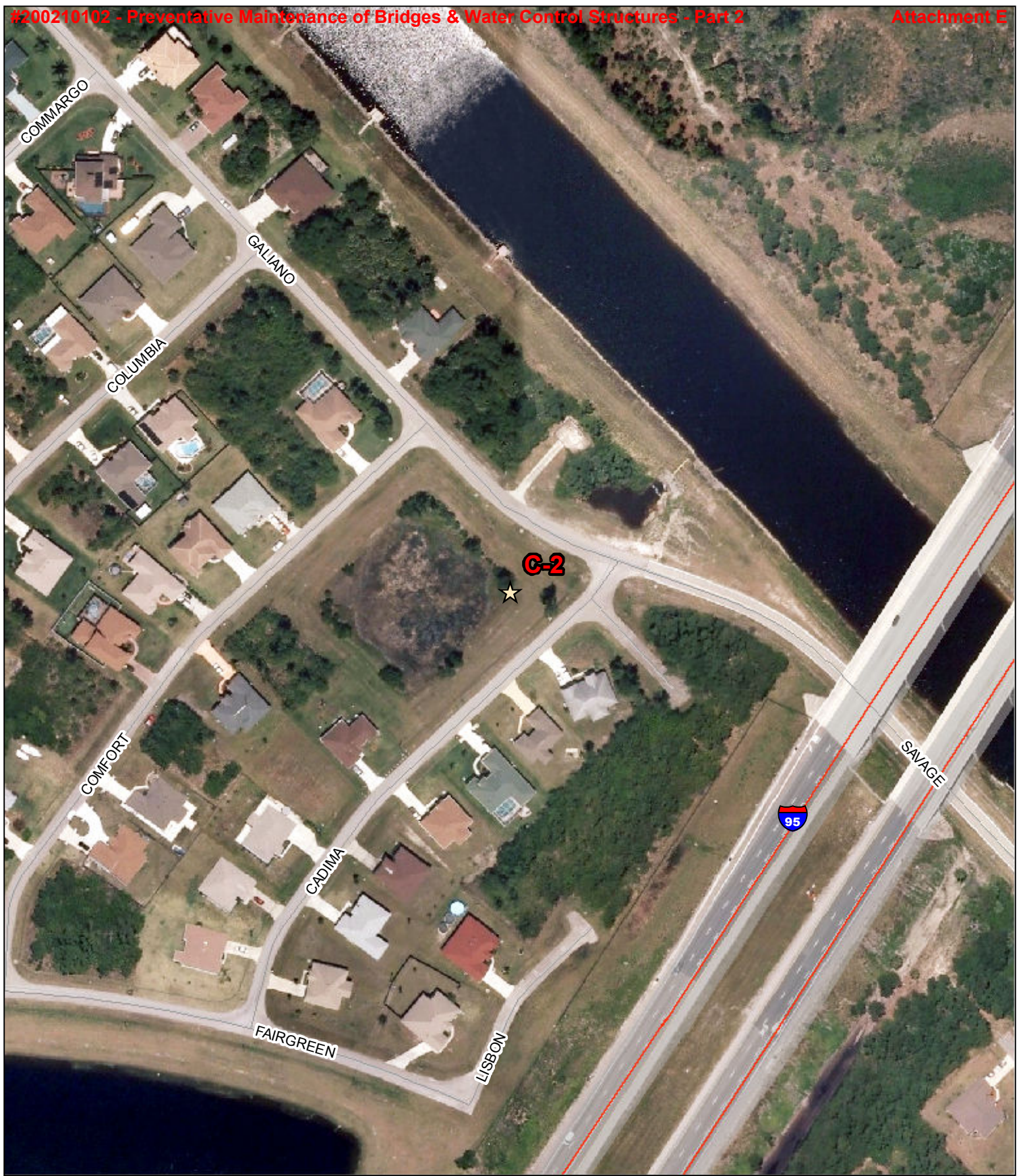
NAME: C-1



RISER PIPE

Date: 8/19/2013
 Page: 91 of 128
 Tech: MFK
 MISGIS#: misgis0113



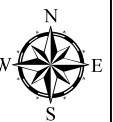


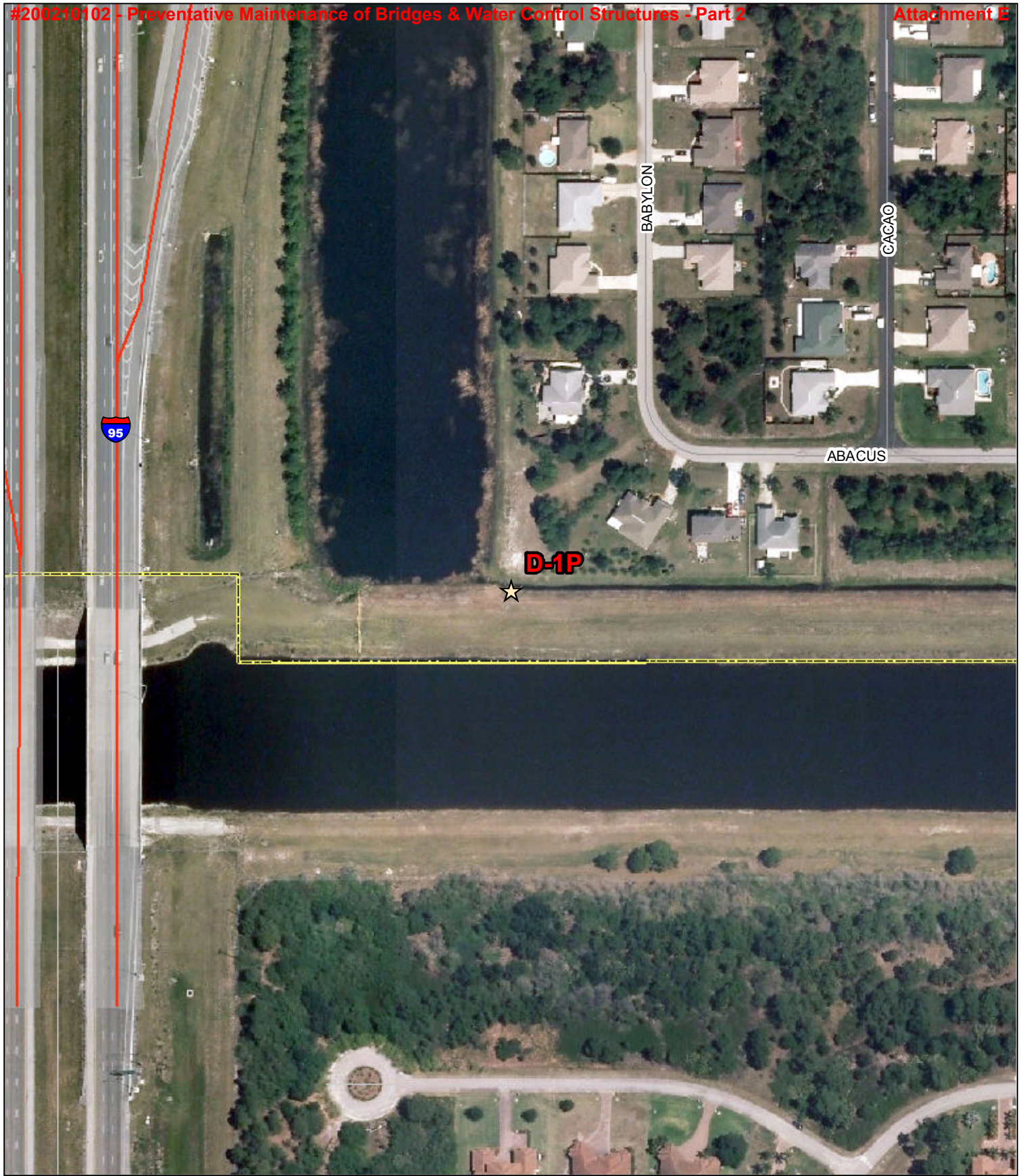
NAME: C-2



RISER PIPE

Date: 8/19/2013
 Page: 92 of 128
 Tech: MFK
 MISGIS#: misgis0113

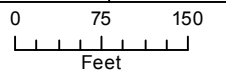
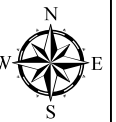




NAME: D-1P

☆ RISER PIPE

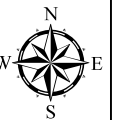
Date:	8/19/2013
Page:	93 of 128
Tech:	MFK
MISGIS#:	misgis0113



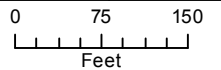


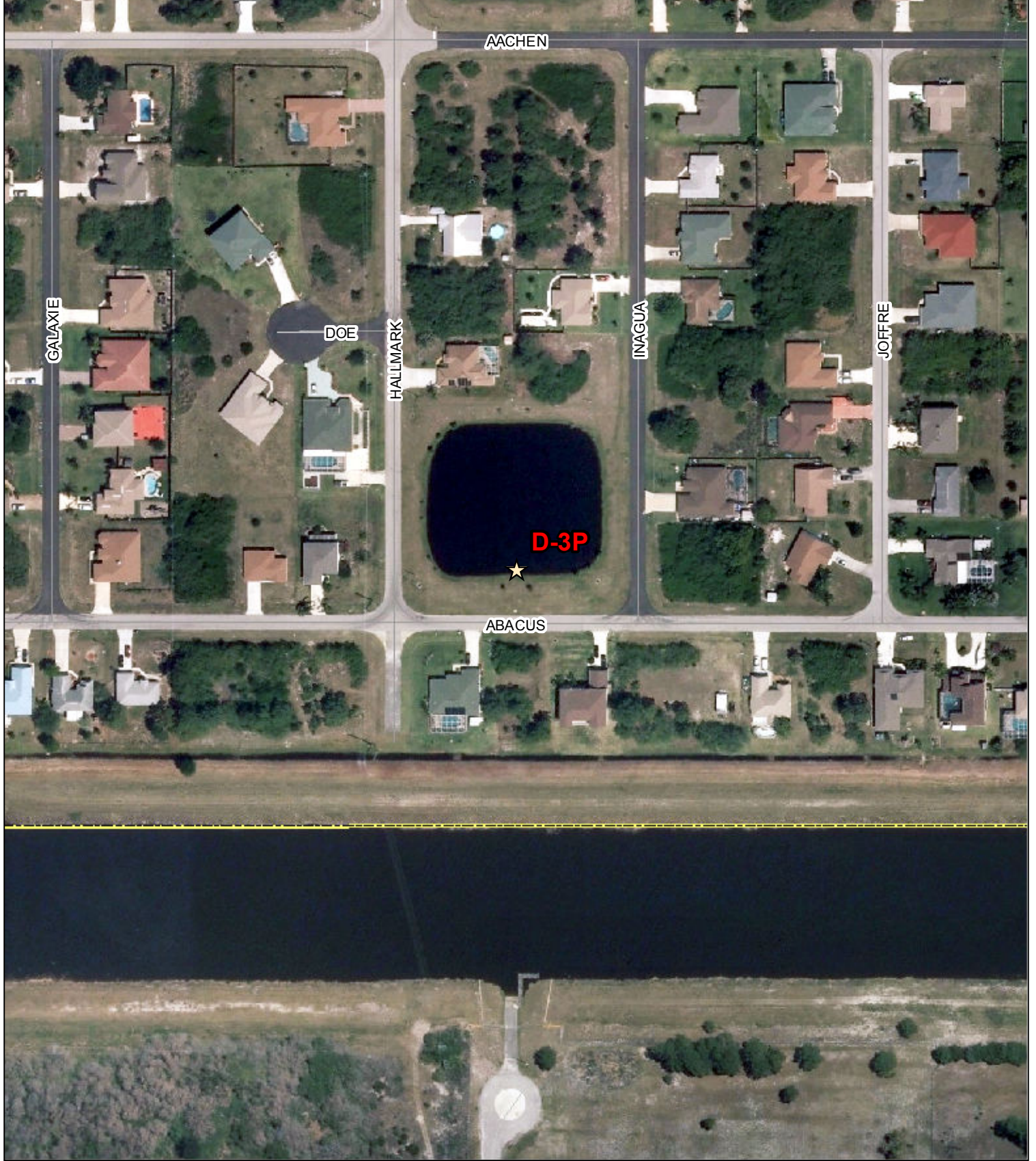
NAME: D-2P

Date:	8/19/2013
Page:	94 of 128
Tech:	MFK
MISGIS#:	misgis0113



☆ RISER PIPE

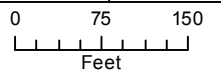
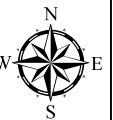


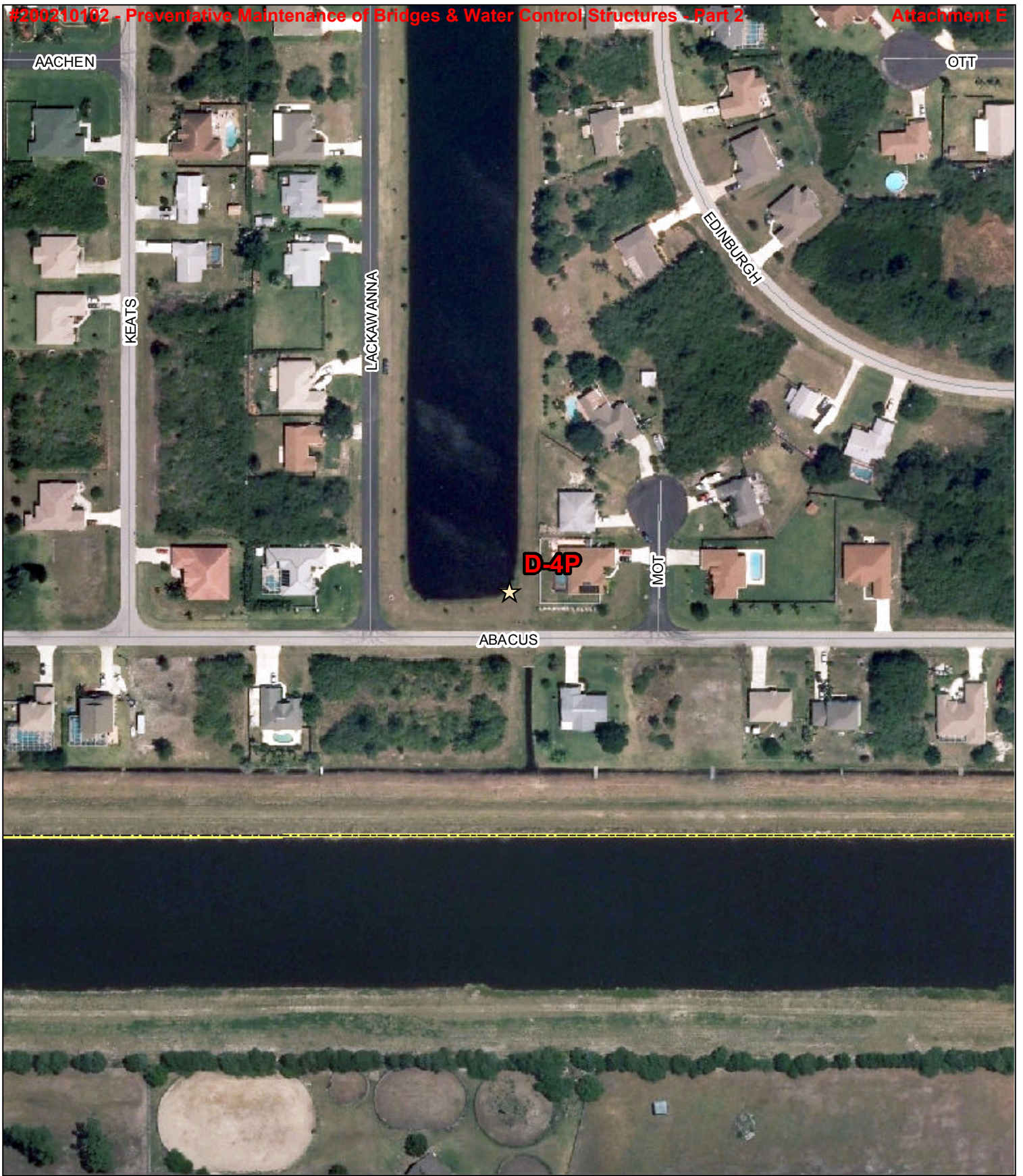


NAME: D-3P

☆ RISER PIPE

Date:	8/19/2013
Page:	95 of 128
Tech:	MFK
MISGIS#:	misgis0113



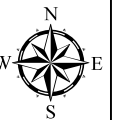


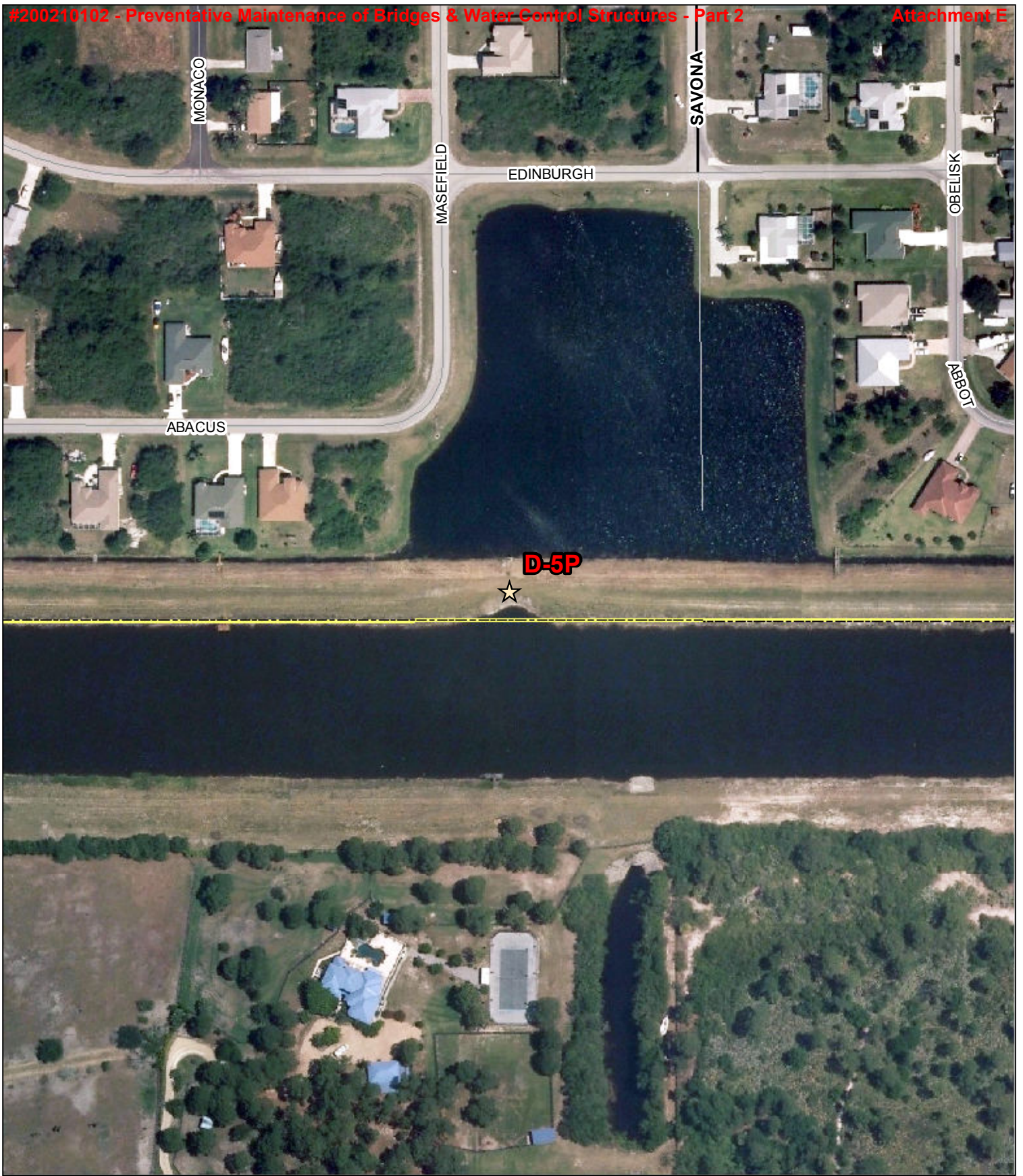
NAME: D-4P



RISER PIPE

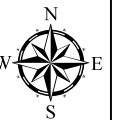
Date:	8/19/2013
Page:	96 of 128
Tech:	MFK
MISGIS#:	misgis0113



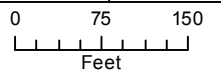


NAME: D-5P

Date:	8/19/2013
Page:	97 of 128
Tech:	MFK
MISGIS#:	misgis0113



☆ RISER PIPE



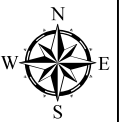


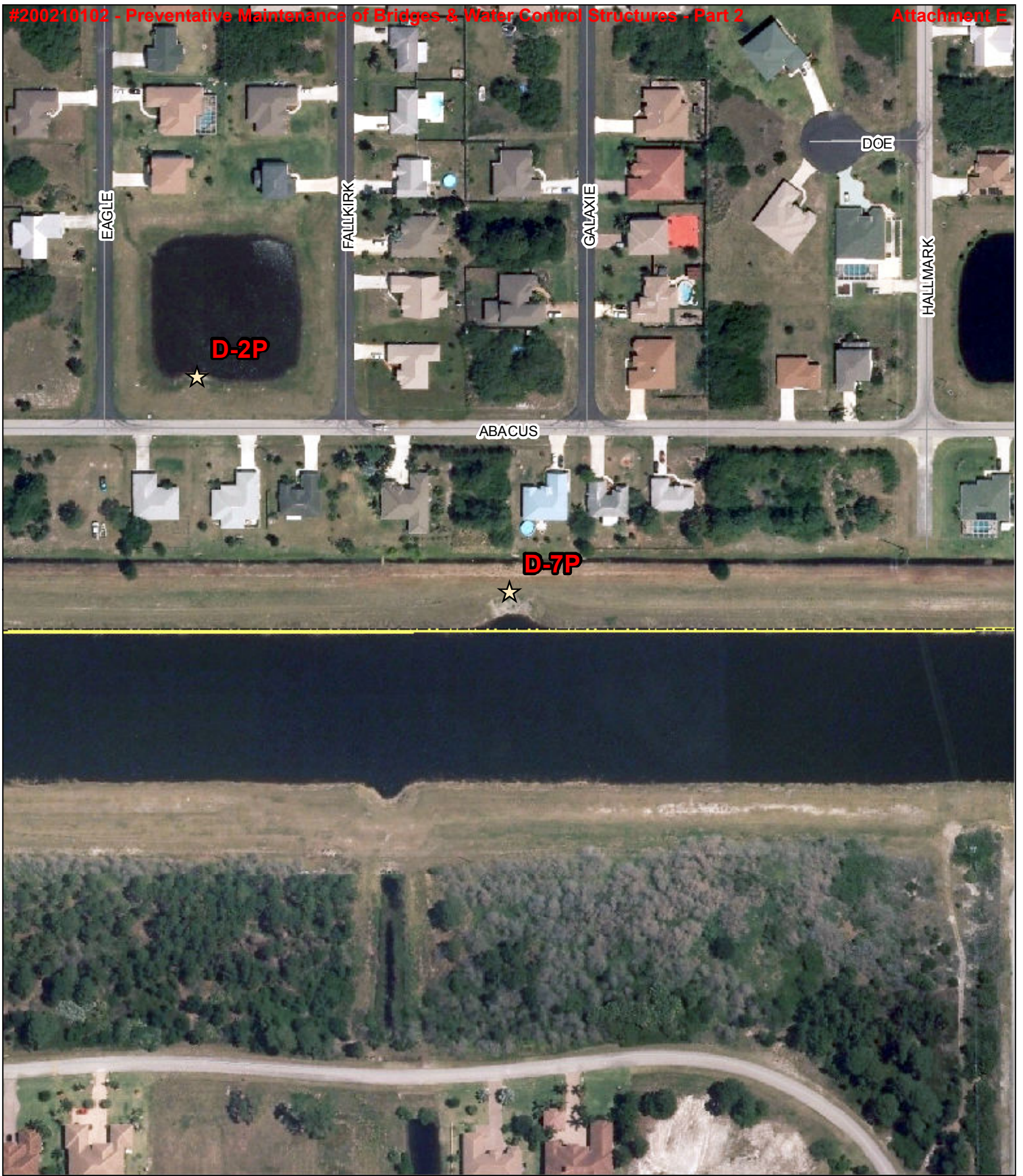
NAME: D-6P



RISER PIPE

Date:	8/19/2013
Page:	98 of 128
Tech:	MFK
MISGIS#:	misgis0113

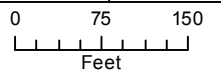
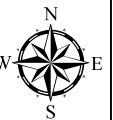




NAME: D-7P

☆ RISER PIPE

Date:	8/19/2013
Page:	99 of 128
Tech:	MFK
MISGIS#:	misgis0113





NAME: DCS-1



SHEET PILE WEIR

Date:	8/19/2013
Page:	100 of 128
Tech:	MFK
MISGIS#:	misgis0113



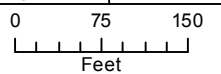
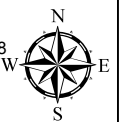


NAME: DCS-2



SHEET PILE WEIR

Date:	8/19/2013
Page:	101 of 128
Tech:	MFK
MISGIS#:	misgis0113



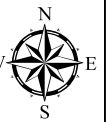


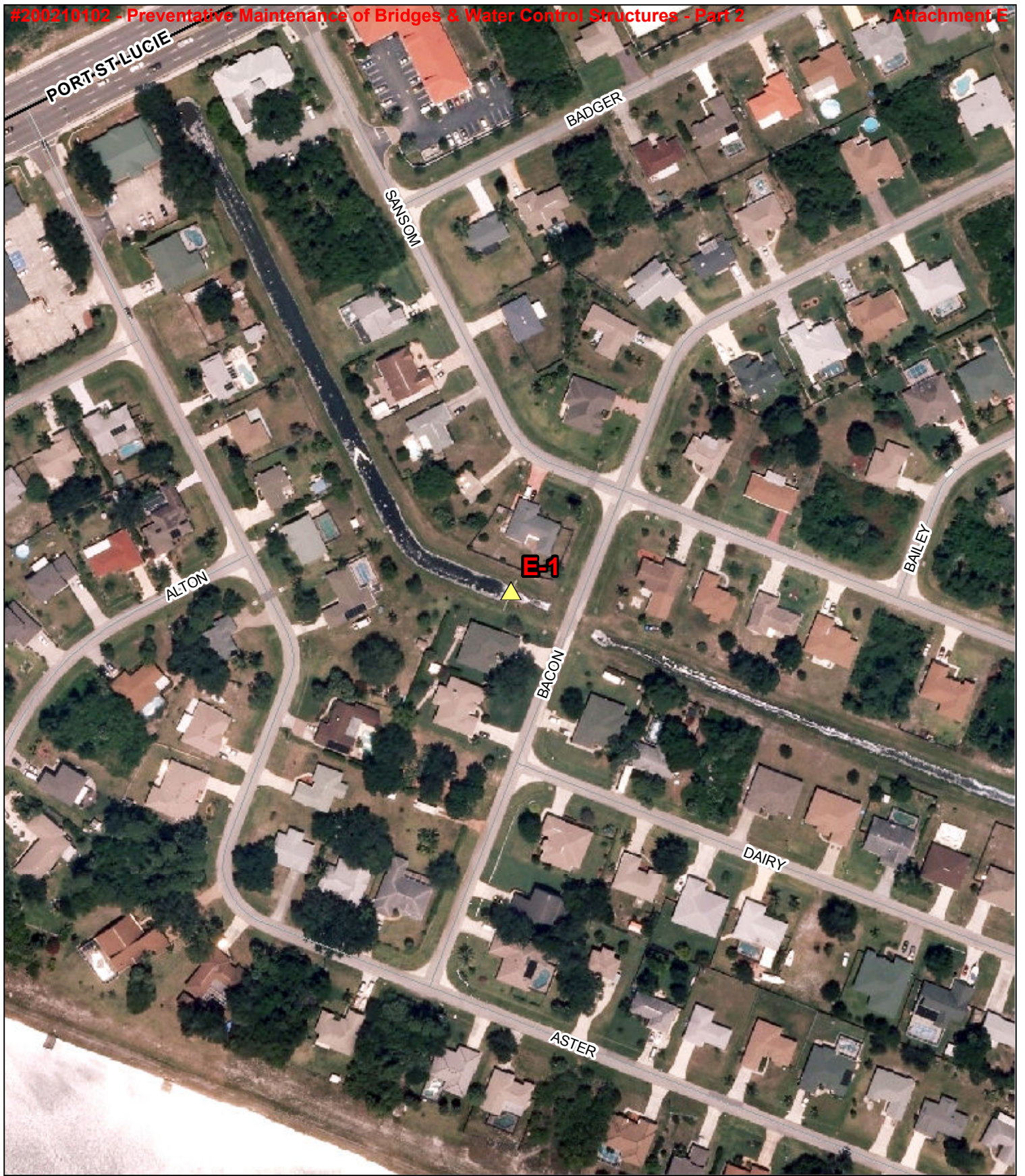
NAME: DCS-3



BOX CULVERT

Date: 8/19/2013
 Page: 102 of 128
 Tech: MFK
 MISGIS#: misgis0113



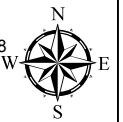


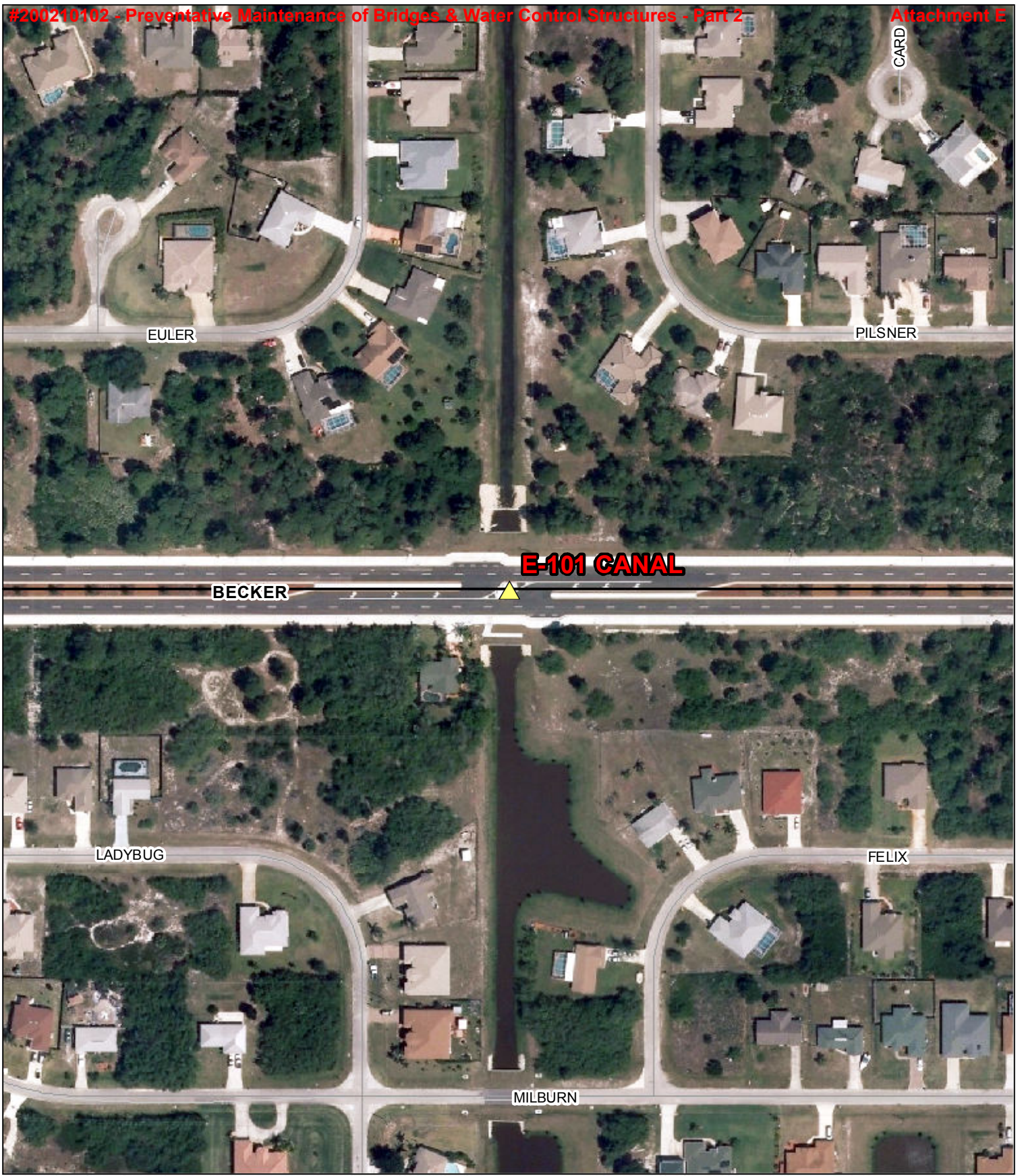
NAME: E-1



SHEET PILE WEIR

Date:	8/19/2013
Page:	103 of 128
Tech:	MFK
MISGIS#:	misgis0113



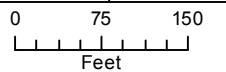
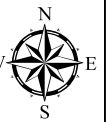


NAME: E-101 CANAL



SHEET PILE WEIR

Date: 8/19/2013
 Page: 104 of 128
 Tech: MFK
 MISGIS#: misgis0113



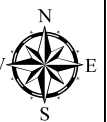



NAME: E-106 CANAL



SHEET PILE WEIR

Date: 8/19/2013
 Page: 105 of 128
 Tech: MFK
 MISGIS#: misgis0113





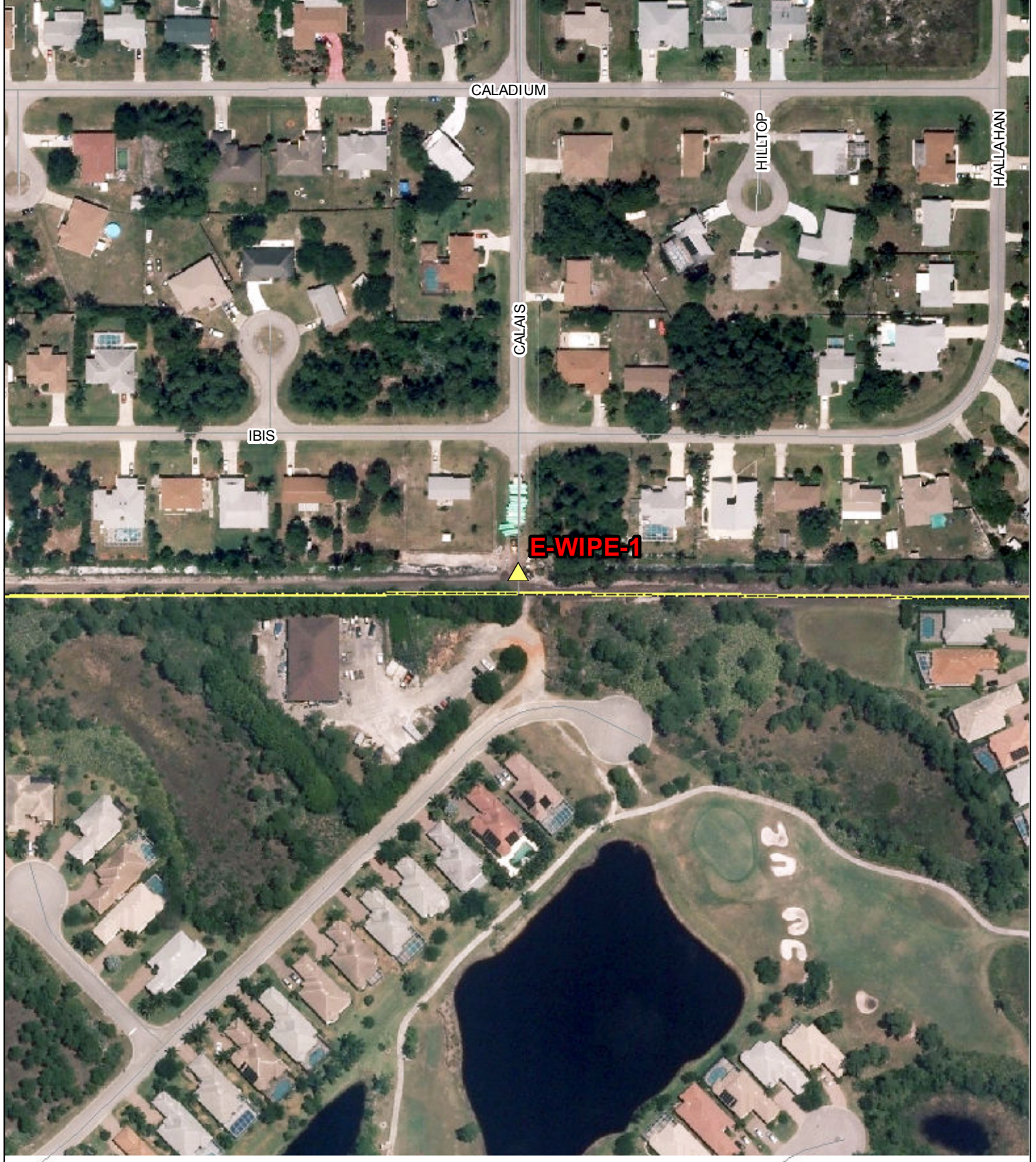
NAME: E-17



BOX CULVERT

Date: 8/19/2013
Page: 106 of 128
Tech: MFK
MISGIS#: misgis0113

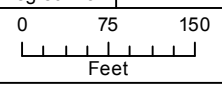




NAME: E-WIPE-1

 SHEET PILE WEIR

Date: 8/19/2013
 Page: 107 of 128
 Tech: MFK
 MISGIS#: misgis0113



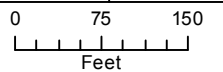
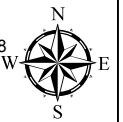



NAME: E-WIPE-2



SHEET PILE WEIR

Date:	8/19/2013
Page:	108 of 128
Tech:	MFK
MISGIS#:	misgis0113



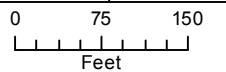
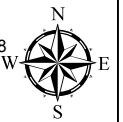


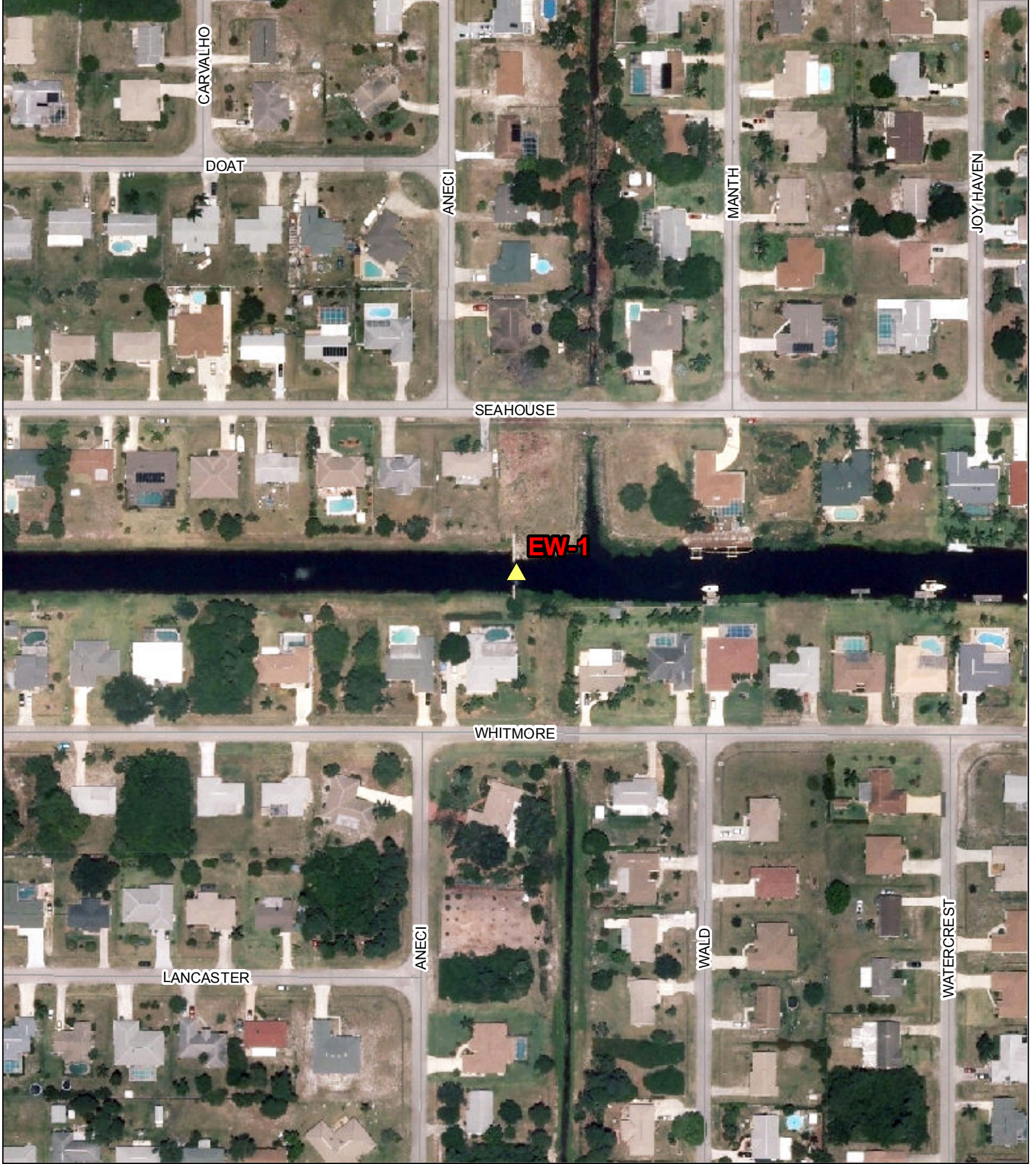
NAME: E-WIPE-3



SHEET PILE WEIR

Date:	8/19/2013
Page:	109 of 128
Tech:	MFK
MISGIS#:	misgis0113



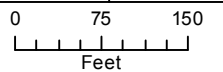
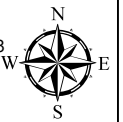


NAME: EW-1



SHEET PILE WEIR

Date: 8/19/2013
 Page: 110 of 128
 Tech: MFK
 MISGIS#: misgis0113



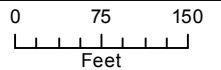


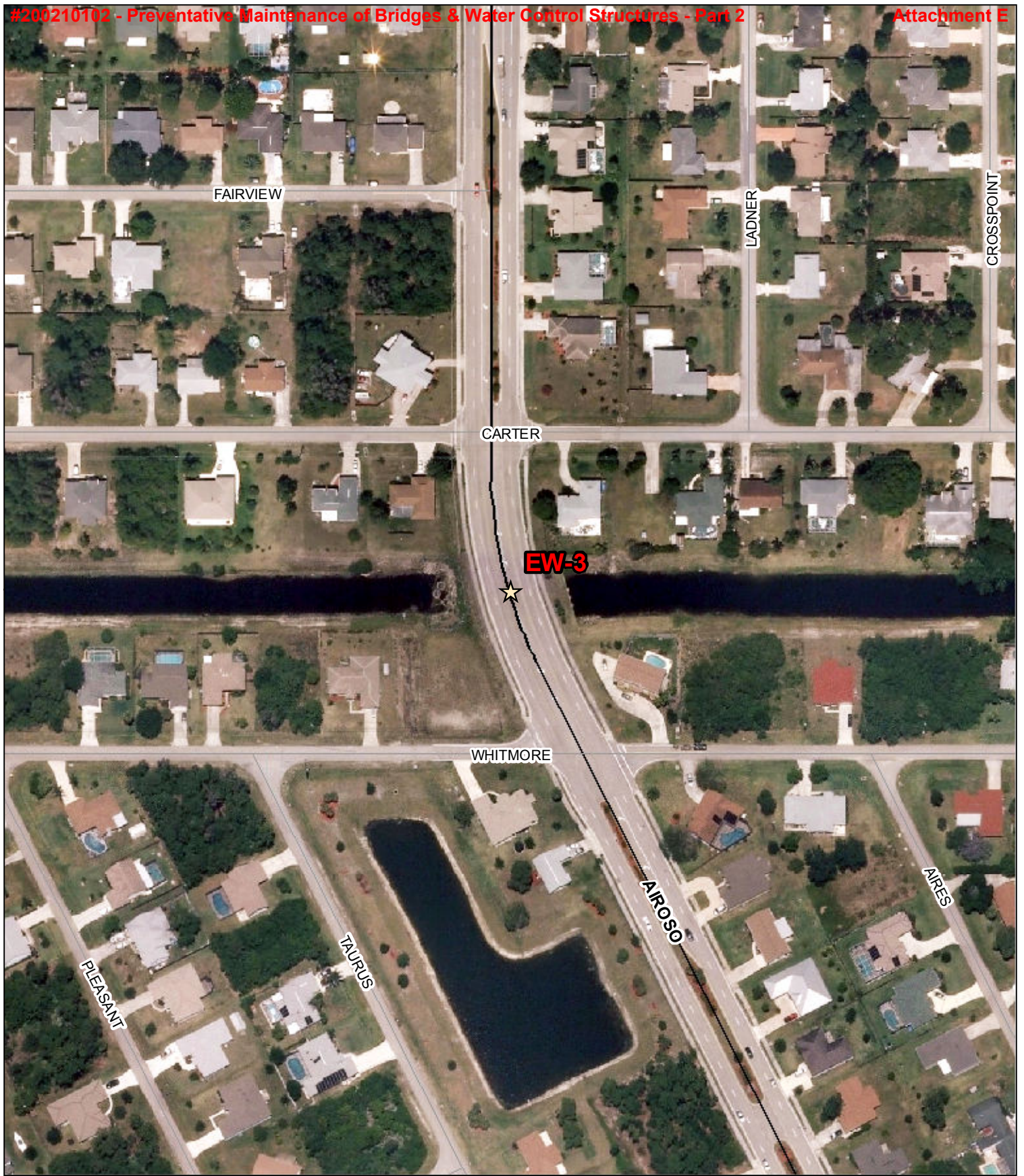
NAME: EW-2



RISER PIPE

Date:	8/19/2013
Page:	111 of 128
Tech:	MFK
MISGIS#:	misgis0113



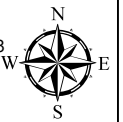



NAME: EW-3



RISER PIPE

Date: 8/19/2013
 Page: 112 of 128
 Tech: MFK
 MISGIS#: misgis0113



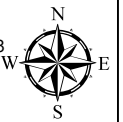


NAME: EW-4



RISER PIPE

Date:	8/19/2013
Page:	113 of 128
Tech:	MFK
MISGIS#:	misgis0113






NAME: HPS-10



SHEET PILE WEIR

Date: 8/19/2013
 Page: 114 of 128
 Tech: MFK
 MISGIS#: misgis0113



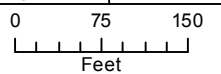
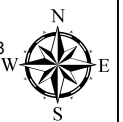



NAME: HPS-60



SHEET PILE WEIR

Date: 8/19/2013
 Page: 115 of 128
 Tech: MFK
 MISGIS#: misgis0113



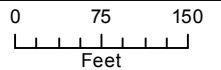
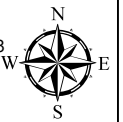


NAME: MP-1



BOX CULVERT

Date:	8/19/2013
Page:	116 of 128
Tech:	MFK
MISGIS#:	misgis0113





NAME: MW-1

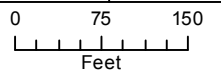


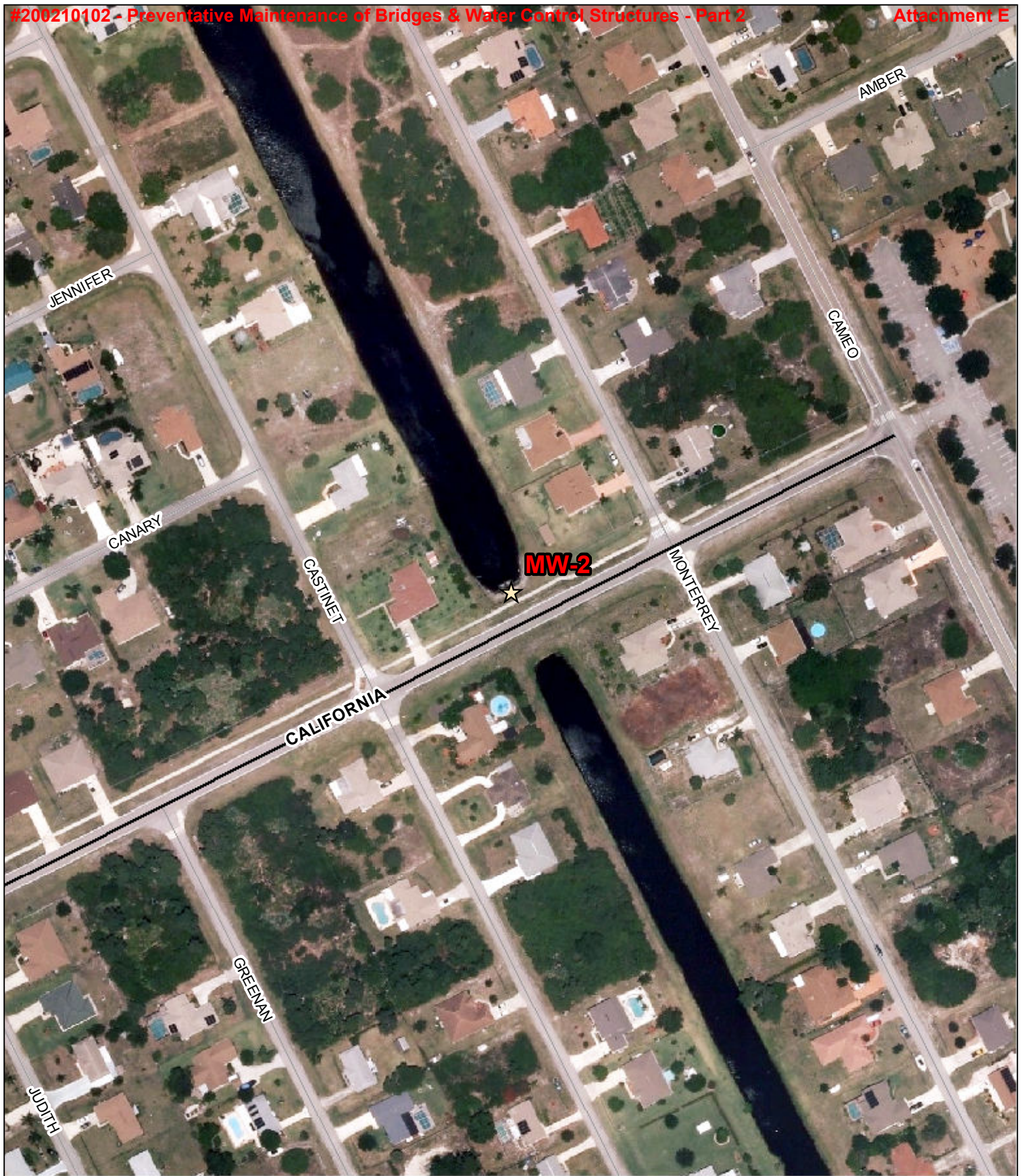
BOX CULVERT



RISER PIPE

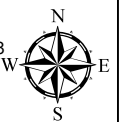
Date: 8/19/2013
 Page: 117 of 128
 Tech: MFK
 MISGIS#: misgis0113



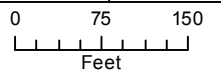


NAME: MW-2

Date: 8/19/2013
 Page: 118 of 128
 Tech: MFK
 MISGIS#: misgis0113



☆ RISER PIPE

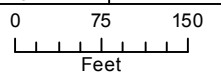





NAME: MW-3

☆ RISER PIPE

Date:	8/19/2013
Page:	119 of 128
Tech:	MFK
MISGIS#:	misgis0113



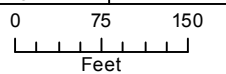
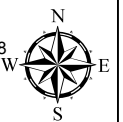



NAME: SGC-1



BOX CULVERT

Date: 8/19/2013
 Page: 120 of 128
 Tech: MFK
 MISGIS#: misgis0113



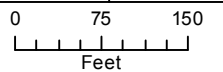
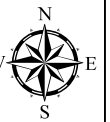



NAME: SW-1



HARDENED SPILLWAY

Date:	8/19/2013
Page:	121 of 128
Tech:	MFK
MISGIS#:	misgis0113



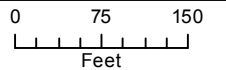
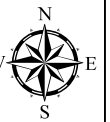



NAME: SW-2



HARDENED SPILLWAY

Date: 8/19/2013
 Page: 122 of 128
 Tech: MFK
 MISGIS#: misgis0113



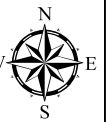


NAME: SW-3



HARDENED SPILLWAY

Date:	8/19/2013
Page:	123 of 128
Tech:	MFK
MISGIS#:	misgis0113



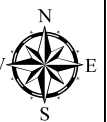



NAME: SW-4



HARDENED SPILLWAY

Date:	8/19/2013
Page:	124 of 128
Tech:	MFK
MISGIS#:	misgis0113






NAME: SW-5



HARDENED SPILLWAY

Date:	8/19/2013
Page:	125 of 128
Tech:	MFK
MISGIS#:	misgis0113



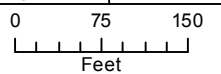
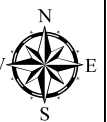


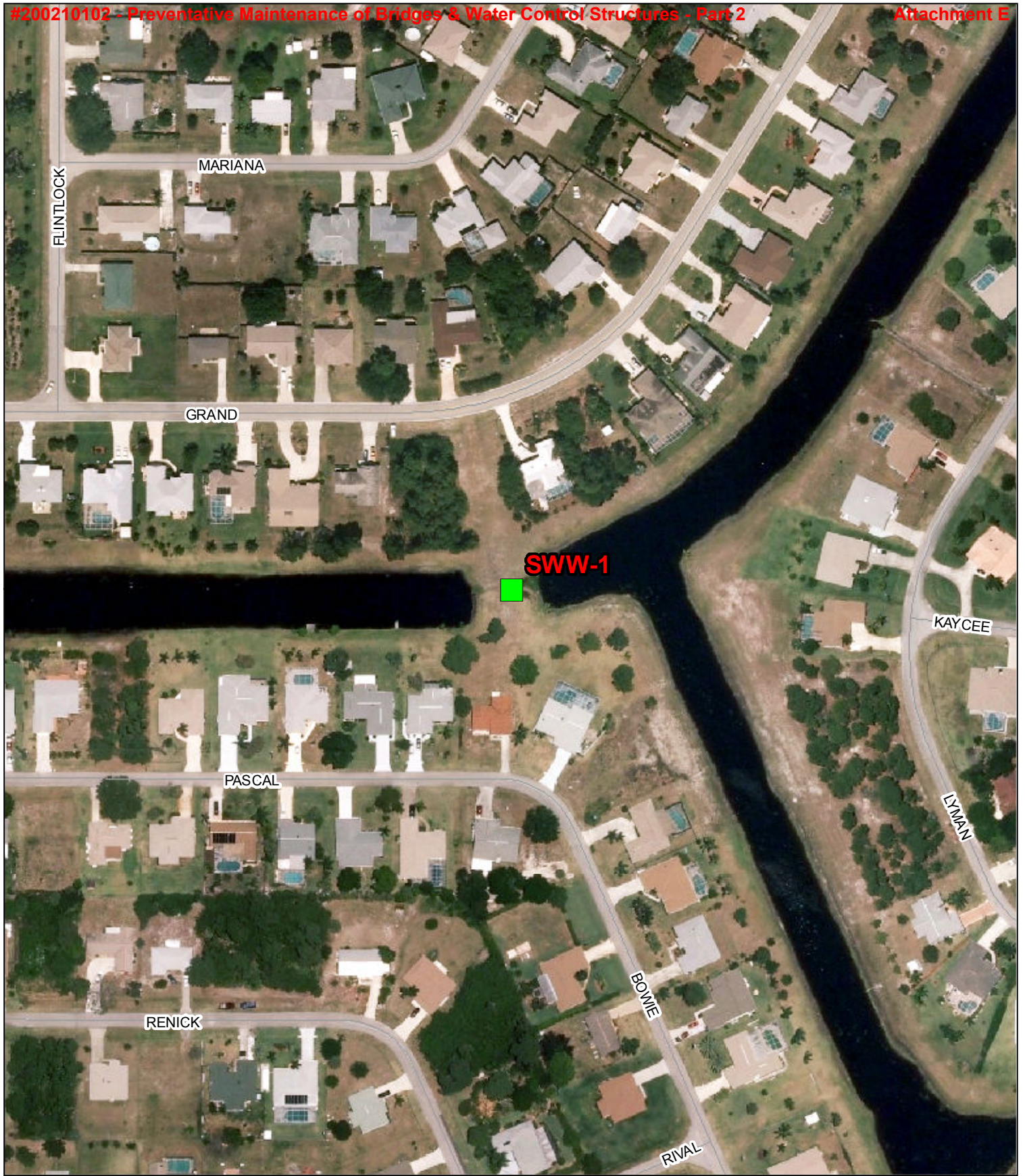
NAME: SW-6



HARDENED SPILLWAY

Date:	8/19/2013
Page:	126 of 128
Tech:	MFK
MISGIS#:	misgis0113



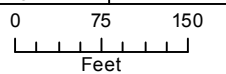
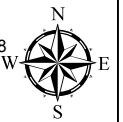


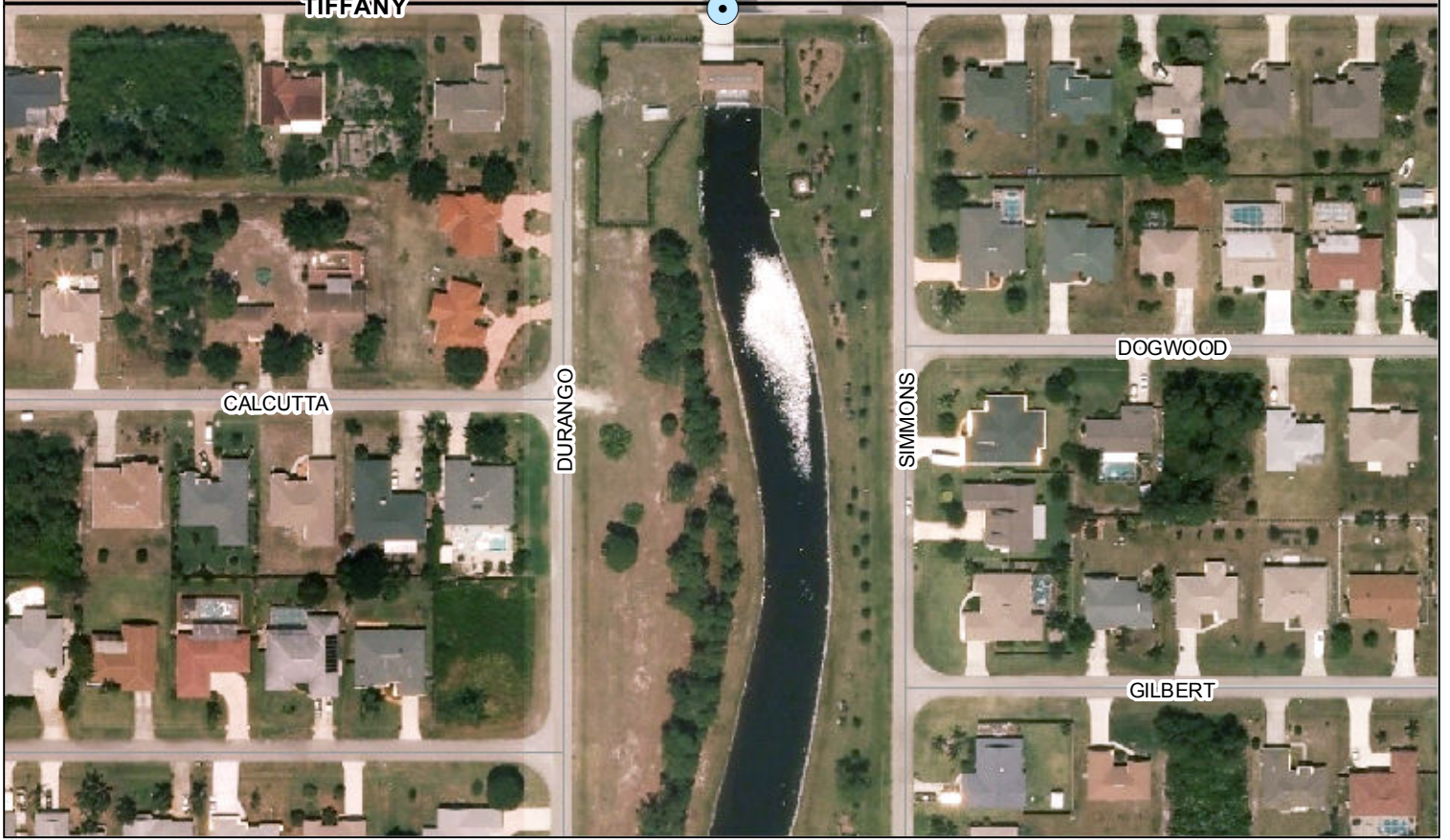
NAME: SWW-1



BOX CULVERT

Date:	8/19/2013
Page:	127 of 128
Tech:	MFK
MISGIS#:	misgis0113





NAME: TPS-1



PUMP STATION

Date: 8/19/2013
 Page: 128 of 128
 Tech: MFK
 MISGIS#: misgis0113

