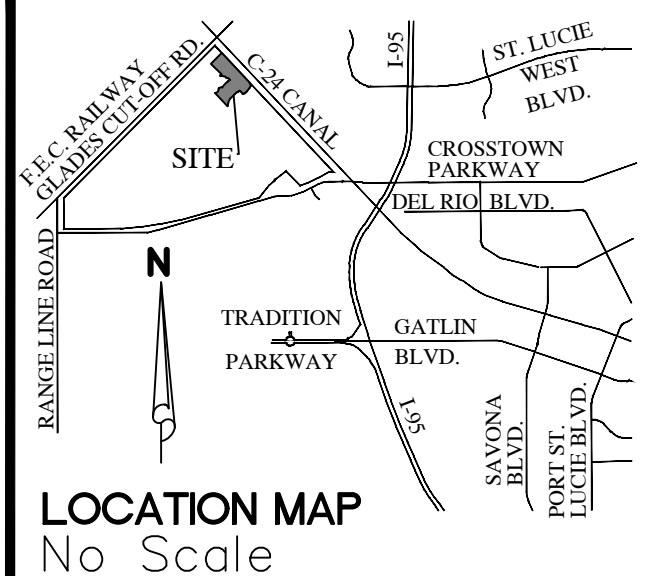




# VERANO SOUTH P.U.D. 1 - POD D - PLAT NO. 4 - REPLAT NO. 2

BEING A REPLAT OF VERANO SOUTH P.U.D. 1 - POD D - PLAT NO. 4, LESS TRACTS "CA-20", "CA-27" AND "CA-49", ACCORDING TO THE PLAT THEREOF, AS RECORDED IN PLAT BOOK 102, PAGES 1 THROUGH 16, INCLUSIVE, ALSO BEING A REPLAT OF ALL OF VERANO SOUTH P.U.D. - POD D - PLAT NO. 4. - REPLAT, ACCORDING TO THE PLAT THEREOF, AS RECORDED IN PLAT BOOK 112, PAGES 14 THROUGH 18, INCLUSIVE, ALSO BEING A REPLAT OF ALL OF STORMWATER MANAGEMENT TRACT 18, VERANO SOUTH - POD D - PLAT NO. 1, ACCORDING TO THE PLAT THEREOF, AS RECORDED IN PLAT BOOK 87, PAGES 14 THROUGH 16, INCLUSIVE, ALL OF THE PUBLIC RECORDS OF ST. LUCIE COUNTY, FLORIDA, LYING IN SECTIONS 28,29, AND 32, TOWNSHIP 36 SOUTH, RANGE 39 EAST, CITY OF PORT ST. LUCIE, ST. LUCIE COUNTY, FLORIDA.



PLAT BOOK
PAGE
FILE NO.
DATE
TIME

## ACCEPTANCE OF DEDICATION

STATE OF FLORIDA  
COUNTY: \_\_\_\_\_

VERANO PROPERTY OWNERS ASSOCIATION, INC., HEREBY ACCEPTS THE DEDICATIONS OF UTILITY EASEMENTS (U.E.), CITY UTILITY EASEMENT (C.U.E.), DRAINAGE EASEMENTS (D.E.), ACCESS EASEMENTS (A.E.), LANDSCAPE EASEMENTS (L.E.), LAKE MAINTENANCE EASEMENTS (L.M.E.), TRACTS "R-1", STORM WATER MANAGEMENT TRACTS WMT-1 THROUGH WMT-5, AND WMT-18, AND COMMON AREA TRACTS "CA-1" THROUGH "CA-19", "CA-21" THROUGH "CA-26", "CA-28" THROUGH "CA-48", AND "CA-50" THROUGH "CA-54", DEDICATED AS SHOWN HEREON, AND HEREBY ACCEPTS ITS MAINTENANCE OBLIGATIONS FOR SAME AS STATED HEREON, DATED THIS \_\_\_\_ DAY OF \_\_\_\_\_, 2024.

VERANO PROPERTY OWNERS ASSOCIATION, INC.  
A FLORIDA CORPORATION NOT FOR PROFIT

WITNESS

BY: \_\_\_\_\_

(PRINT NAME OF WITNESS)

NAME: \_\_\_\_\_

WITNESS

TITLE: \_\_\_\_\_

(PRINT NAME OF WITNESS)

## ACKNOWLEDGMENT TO ACCEPTANCE OF DEDICATIONS

STATE OF FLORIDA  
COUNTY: \_\_\_\_\_

THE FOREGOING ACCEPTANCE OF DEDICATION WAS ACKNOWLEDGED BEFORE ME BY MEANS OF  PHYSICAL PRESENCE OR  ONLINE NOTARIZATION THIS DAY \_\_\_\_ OF \_\_\_\_\_, 2024, BY \_\_\_\_\_ OF VERANO PROPERTY OWNERS ASSOCIATION, INC., A FLORIDA CORPORATION NOT FOR PROFIT, WHO  IS PERSONALLY KNOWN TO ME OR  HAS PRODUCED \_\_\_\_\_ AS IDENTIFICATION.

MY COMMISSION EXPIRES: \_\_\_\_\_

NOTARY PUBLIC

PRINT NAME: \_\_\_\_\_

## ACCEPTANCE OF DEDICATION

STATE OF FLORIDA  
COUNTY: \_\_\_\_\_

THE VERANO #5 COMMUNITY DEVELOPMENT DISTRICT, FORMERLY KNOWN AS MONTAGE RESERVE #5 COMMUNITY DEVELOPMENT DISTRICT, A COMMUNITY DEVELOPMENT DISTRICT ESTABLISHED IN ACCORDANCE WITH CHAPTER 190, FLORIDA STATUTES (DISTRICT #5), ACTING BY AND UNDER DELEGATED AUTHORITY FROM, AND RECEIVING SUCH DEDICATION FOR THE USE AND BENEFICIAL OWNERSHIP OF, SUCH OF THE DISTRICTS (AS DEFINED IN THE ABOVE DESCRIBED DISTRICT INTERLOCAL AGREEMENT) IN WHICH THE PLATTED LANDS LIE, IN ACCORDANCE WITH THE DISTRICT INTERLOCAL AGREEMENT.

1. ACCEPTS THE DEDICATIONS OF UTILITY EASEMENTS, MAINTENANCE EASEMENTS, DRAINAGE EASEMENTS, AND INGRESS, AND EGRESS EASEMENTS SHOWN OR DESCRIBED HEREON AND SPECIFICALLY DEDICATED TO THE DISTRICT #5 FOR THE PURPOSE OF PROVIDING UTILITIES, DRAINAGE AND SURFACE WATER MANAGEMENT BUT DOES NOT ACCEPT ANY OTHER RIGHT-OF-WAY EASEMENT, TRACT OR ANY OTHER INTEREST IN REAL ESTATE OTHERWISE DEDICATED TO THE PUBLIC.

2. ACCEPTS A NON-EXCLUSIVE, INGRESS, EGRESS, DRAINAGE, MAINTENANCE AND UTILITY EASEMENT OVER ALL WATER MANAGEMENT TRACTS AND COMMON AREA TRACTS AS SHOWN OR DESCRIBED HEREON.

3. CONSENTS TO THE PLATTING OF THE LANDS DESCRIBED HEREON.

THE RECORDING IN THE OFFICE OF THE COUNTY CLERK OF ST. LUCIE COUNTY, FLORIDA OF THE WITHIN PLAT SHALL TERMINATE, WITH RESPECT TO THE LANDS EMBRACED, HEREBY, ALL OBLIGATIONS OF DEDICATION, BUT NOT THE OBLIGATION OF COMPLETION SET FORTH IN THAT CERTAIN AGREEMENT TO DEDICATE AND COMPLETE PUBLIC INFRASTRUCTURE, DATED AS OF JUNE 30, 2015, AND RECORDED IN OFFICIAL RECORDS BOOK 3762, PAGE 2389 OF THE PUBLIC RECORDS OF ST. LUCIE COUNTY, FLORIDA, DATED THIS \_\_\_\_ DAY OF \_\_\_\_\_, 2024.

ATTEST:

VERANO #5 COMMUNITY DEVELOPMENT DISTRICT

BY: \_\_\_\_\_

BY: \_\_\_\_\_

NAME: \_\_\_\_\_

NAME: \_\_\_\_\_

TITLE: \_\_\_\_\_

TITLE: \_\_\_\_\_

## ACKNOWLEDGMENT TO ACCEPTANCE OF DEDICATIONS

STATE OF FLORIDA  
COUNTY: \_\_\_\_\_

THE FOREGOING ACCEPTANCE OF DEDICATION WAS ACKNOWLEDGED BEFORE ME BY MEANS OF  PHYSICAL PRESENCE OR  ONLINE NOTARIZATION THIS DAY \_\_\_\_ OF \_\_\_\_\_, 2024, BY \_\_\_\_\_ OF DISTRICT # 5, WHO  IS PERSONALLY KNOWN TO ME OR  HAS PRODUCED \_\_\_\_\_ AS IDENTIFICATION.

MY COMMISSION EXPIRES: \_\_\_\_\_

NOTARY PUBLIC

PRINT NAME: \_\_\_\_\_

## MORTGAGEE'S CONSENT

STATE OF TEXAS  
COUNTY OF HARRIS

THE UNDERSIGNED HEREBY CERTIFIES THAT IT IS THE HOLDER OF CERTAIN MORTGAGES UPON THE PROPERTY DESCRIBED HEREON AND DOES HEREBY JOIN IN AND CONSENT TO THE DEDICATION OF THE LAND DESCRIBED IN SAID DEDICATION BY THE OWNERS THEREOF AND AGREES THAT ITS MORTGAGE WHICH IS RECORDED IN OFFICIAL RECORD BOOK 3754, PAGE 1167, OF THE PUBLIC RECORDS OF ST. LUCIE COUNTY, FLORIDA, SHALL BE SUBORDINATED TO THE DEDICATION SHOWN HEREON.

IN WITNESS WHEREOF, THE SAID CORPORATION HAS CAUSED THESE PRESENTS TO BE SIGNED BY ITS \_\_\_\_\_ AND ITS CORPORATE SEAL TO BE AFFIXED HEREON BY AND WITH THE AUTHORITY OF ITS BOARD OF DIRECTORS THIS \_\_\_\_ DAY OF \_\_\_\_\_, 2024.

TEXAS CAPITAL BANK, NATIONAL ASSOCIATION

WITNESS

BY: \_\_\_\_\_

(PRINT NAME OF WITNESS)

NAME: \_\_\_\_\_

WITNESS

TITLE: \_\_\_\_\_

(PRINT NAME OF WITNESS)

## ACKNOWLEDGMENT

STATE OF TEXAS  
COUNTY OF HARRIS

THE FOREGOING MORTGAGEE CONSENT WAS ACKNOWLEDGED BEFORE ME BY MEANS OF  PHYSICAL PRESENCE OR  ONLINE NOTARIZATION THIS DAY \_\_\_\_ OF \_\_\_\_\_, 2024, BY \_\_\_\_\_, TEXAS CAPITAL BANK, NATIONAL ASSOCIATION, WHO  IS PERSONALLY KNOWN TO ME OR  HAS PRODUCED \_\_\_\_\_ AS IDENTIFICATION.

MY COMMISSION EXPIRES: \_\_\_\_\_

NOTARY PUBLIC

PRINT NAME: \_\_\_\_\_

## TITLE CERTIFICATION

STATE OF FLORIDA  
COUNTY: \_\_\_\_\_

THE UNDERSIGNED, \_\_\_\_\_, DULY LICENSED IN THE STATE OF FLORIDA, PURSUANT TO SECTION 1177.041(2), FLORIDA STATUTES, DOES HEREBY CERTIFY THAT, BASED ON TITLE REPORT BY \_\_\_\_\_, DATED AS OF THE \_\_\_\_ DAY OF \_\_\_\_\_, 2024:

- (A.) THE RECORD TITLE TO THE LANDS AS DESCRIBED AND SHOWN HEREON IS IN THE NAME OF VERANO DEVELOPMENT, LLC, THE ENTITY EXECUTING THE DEDICATION.
- (B.) ALL MORTGAGES ARE NOT SATISFIED OR RELEASED OF RECORD, ENCUMBERING THE LANDS DESCRIBED HEREON ARE LISTED AS FOLLOWS: OFFICIAL RECORD BOOK 3754, PAGE 1167
- (C.) PURSUANT TO THE FLORIDA STATUTE SECTION 197.192, ALL TAXES HAVE BEEN PAID THROUGH THE YEAR \_\_\_\_\_.
- (D.) ALL ASSESSMENTS AND OTHER ITEMS HELD AGAINST SAID LAND HAVE BEEN SATISFIED.
- (E.) THERE ARE ENCUMBRANCES OF RECORD BUT THOSE ENCUMBRANCES DO NOT PROHIBIT THE CREATION OF THE SUBDIVISION DEPICTED BY THIS PLAT.

DATED: THIS \_\_\_\_ DAY OF \_\_\_\_\_, 2024.

BY: \_\_\_\_\_

NAME: \_\_\_\_\_

TITLE: \_\_\_\_\_

## APPROVAL OF CITY COUNCIL

STATE OF FLORIDA  
COUNTY OF ST. LUCIE

THE CITY OF PORT ST. LUCIE HEREBY ACCEPTS THE DEDICATIONS TO THE CITY, AS SHOWN HEREON AND CERTIFIES THAT THIS PLAT OF VERANO SOUTH P.U.D. 1 - POD D - PLAT NO. 4 - REPLAT NO. 2 HAS BEEN OFFICIALLY APPROVED FOR RECORDING BY THE CITY COUNCIL OF PORT ST. LUCIE, FLORIDA, THIS \_\_\_\_ DAY OF \_\_\_\_\_, 2024.

CITY COUNCIL  
CITY OF PORT ST. LUCIE

ATTEST:

SHANNON M. MARTIN, MAYOR

SALLY WALSH, CITY CLERK

THIS PLAT HAS BEEN REVIEWED FOR CONFORMITY TO CHAPTER 177, PART 1, FLORIDA STATUTES, BY A PROFESSIONAL SURVEYOR AND MAPPER EMPLOYED OR UNDER CONTRACT WITH THE CITY OF PORT ST. LUCIE, FLORIDA.

## CERTIFICATION OF APPROVAL CLERK OF THE CIRCUIT COURT



STATE OF FLORIDA  
COUNTY OF ST. LUCIE

I, MICHELLE R. MILLER, CLERK OF THE CIRCUIT COURT OF ST. LUCIE COUNTY, FLORIDA, DO HEREBY CERTIFY THAT THIS PLAT HAS BEEN EXAMINED, AND THAT IT COMPLIES IN FORM WITH ALL THE REQUIREMENTS OF THE LAWS OF FLORIDA PERTAINING TO MAPS AND PLATS, AND THAT THIS PLAT HAS BEEN FILED FOR RECORD IN PLAT BOOK OF \_\_\_\_\_, PAGE(S) \_\_\_\_\_ OF THE PUBLIC RECORDS OF ST. LUCIE COUNTY, FLORIDA, THIS \_\_\_\_ DAY OF \_\_\_\_\_, 2024.

MICHELLE R. MILLER  
CLERK OF THE CIRCUIT COURT  
ST. LUCIE COUNTY, FLORIDA

CITY OF  
PORT ST. LUCIE

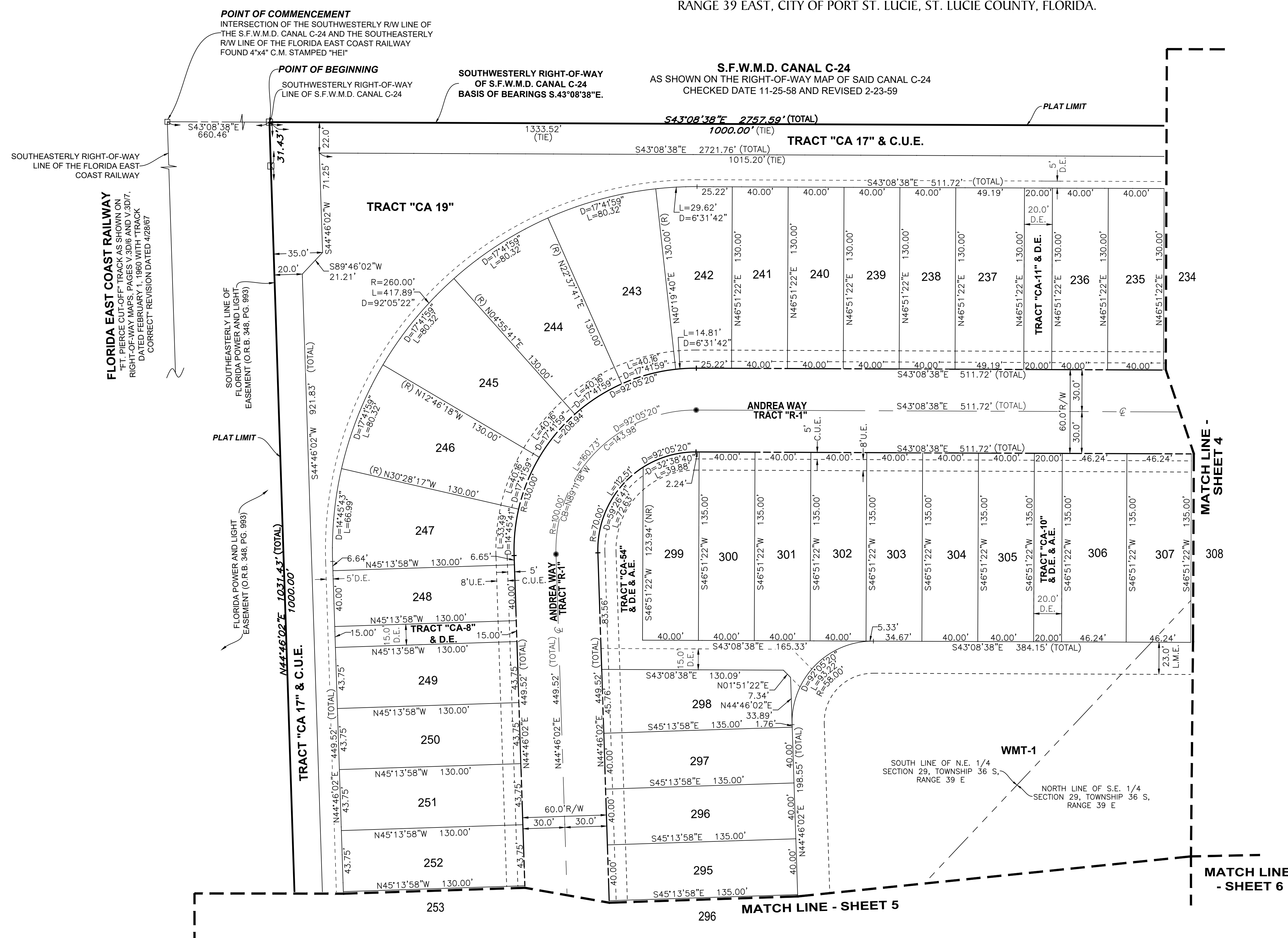
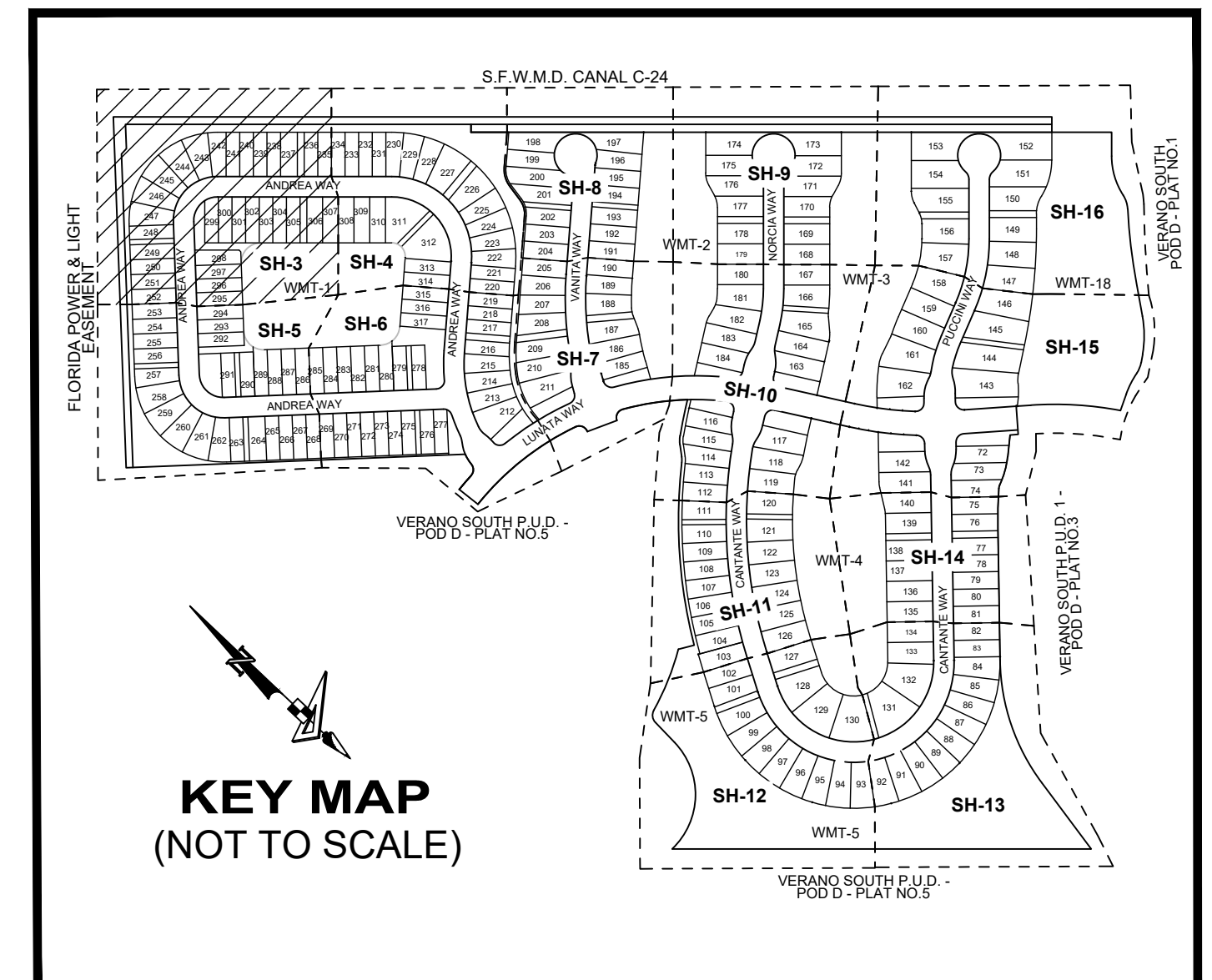
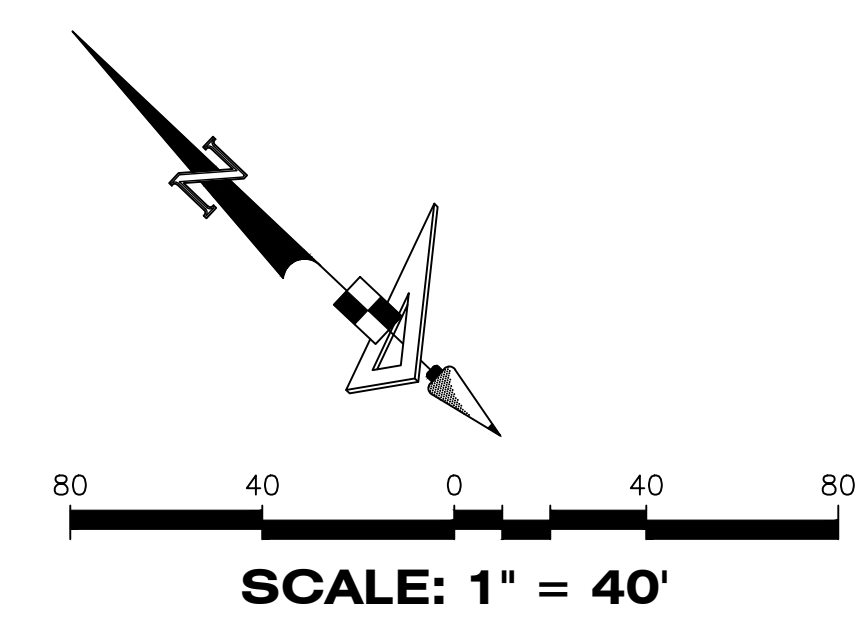
CLERK OF  
THE COURT



# VERANO SOUTH P.U.D. 1 - POD D - PLAT NO. 4 - REPLAT NO. 2

BEING A REPLAT OF VERANO SOUTH P.U.D. 1 - POD D - PLAT NO. 4, LESS TRACTS "CA-20", "CA-27" AND "CA-49", ACCORDING TO THE PLAT THEREOF, AS RECORDED IN PLAT BOOK 102, PAGES 1 THROUGH 16, INCLUSIVE, ALSO BEING A REPLAT OF ALL OF VERANO SOUTH P.U.D. - POD D - PLAT NO. 4. - REPLAT, ACCORDING TO THE PLAT THEREOF, AS RECORDED IN PLAT BOOK 112, PAGES 14 THROUGH 18, INCLUSIVE, ALSO BEING A REPLAT OF ALL OF STORMWATER MANAGEMENT TRACT 18, VERANO SOUTH - POD D - PLAT NO. 1, ACCORDING TO THE PLAT THEREOF, AS RECORDED IN PLAT BOOK 87, PAGES 14 THROUGH 16, INCLUSIVE, ALL OF THE PUBLIC RECORDS OF ST. LUCIE COUNTY, FLORIDA, LYING IN SECTIONS 28, 29, AND 32, TOWNSHIP 36 SOUTH, RANGE 39 EAST, CITY OF PORT ST. LUCIE, ST. LUCIE COUNTY, FLORIDA.

PLAT BOOK
PAGE
FILE NO.
DATE
TIME



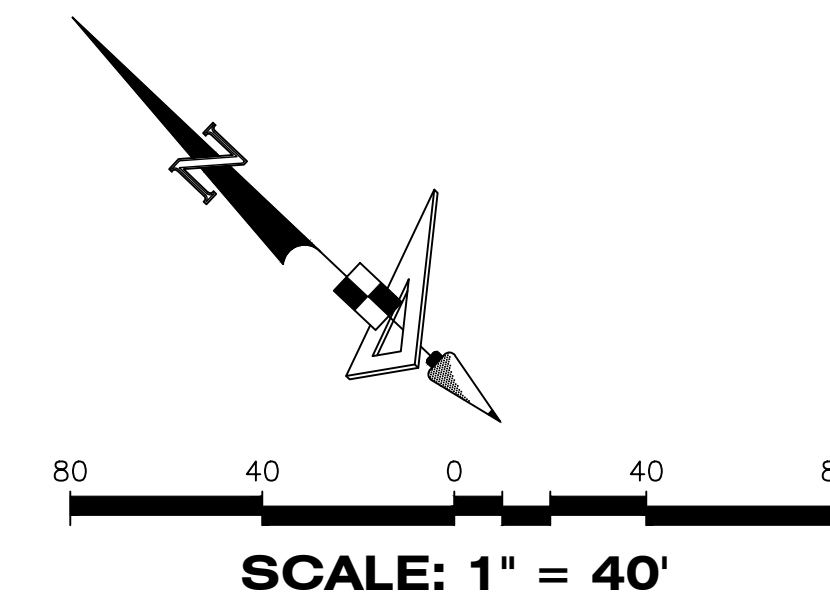
### LEGEND

P.B. ----- Plat Book	⊕ ----- Centerline	P.R.C. ----- Point of Reverse Curvature	□ ----- Found Permanent Reference Monument
Pg(s) ----- Page(s)	R/W ----- Right-of-Way	P.C.C. ----- Point of Compound Curvature	■ ----- Indicates (PRM) Permanent Reference Monument - 4"x4" Concrete Monument LB7768 (Unless Otherwise Noted)
A.E. ----- Access Easement	P.U.D. ----- Planned Unit Development	N.T.C. ----- Non-Tangent Curvature	● ----- Indicates (PCP) Permanent Control Point LB7768
C.U.E. ----- City Utility Easement	R ----- Radius	N.T.I. ----- Non-Tangent Intersection	
D.E. ----- Drainage Easement	L ----- Arc Length	(R) ----- Radial	
E.A.E. ----- Emergency Access Easement	D ----- Delta-Central Angle	(NR) ----- Non-Radial	
L.M.E. ----- Lake Maintenance Easement	CB ----- Chord Bearing	C.M. ----- Concrete Monument	
U.E. ----- Utility Easement	C ----- Chord Length	LB ----- Licensed Business	
L.E. ----- Landscape Easement	P.C. ----- Point of Curvature	PRM ----- Permanent Reference Monument	
WMT ----- Stormwater Management Tract	P.T. ----- Point of Tangency	S.F.W.M.D. ----- South Florida Water Management District	

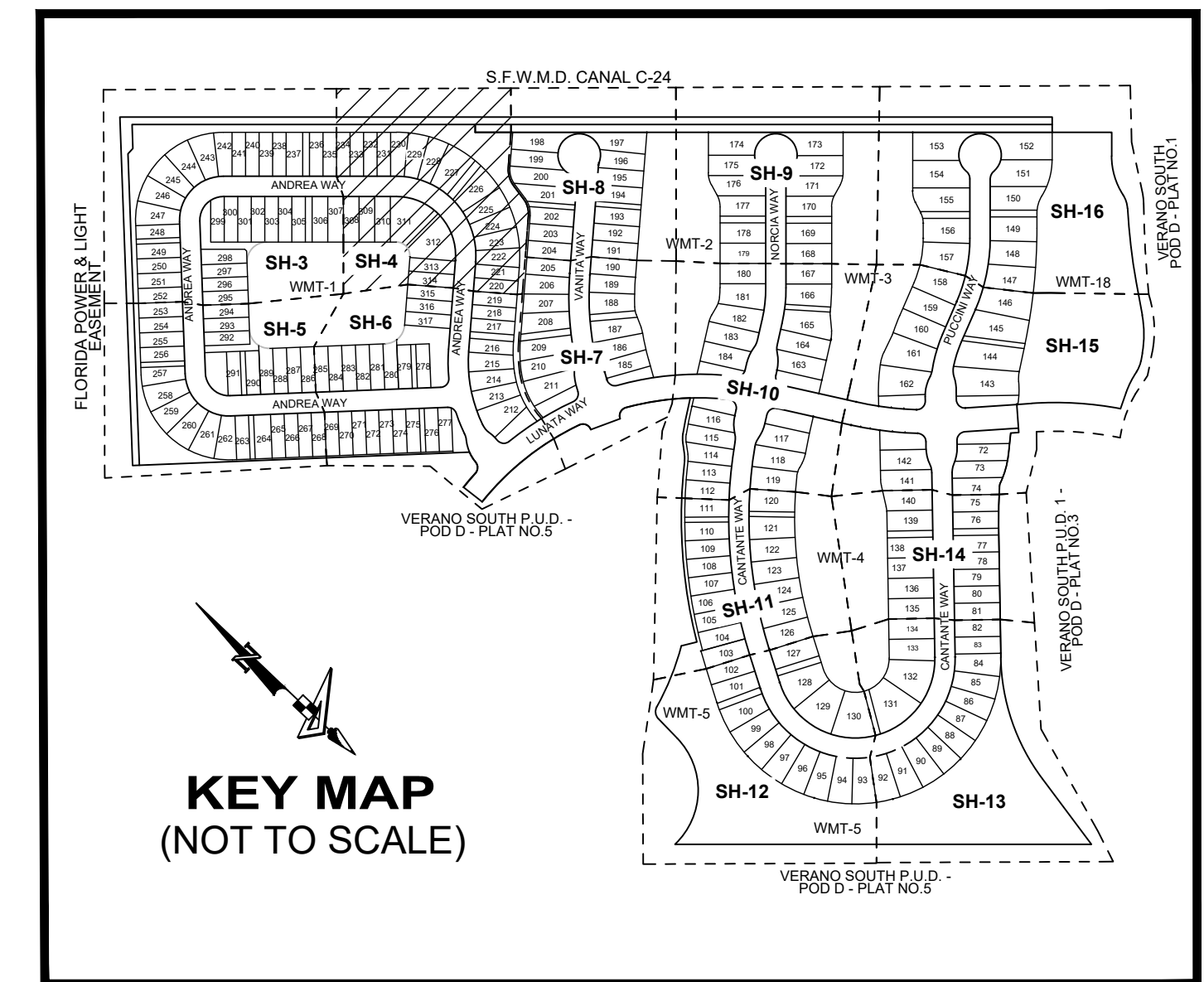
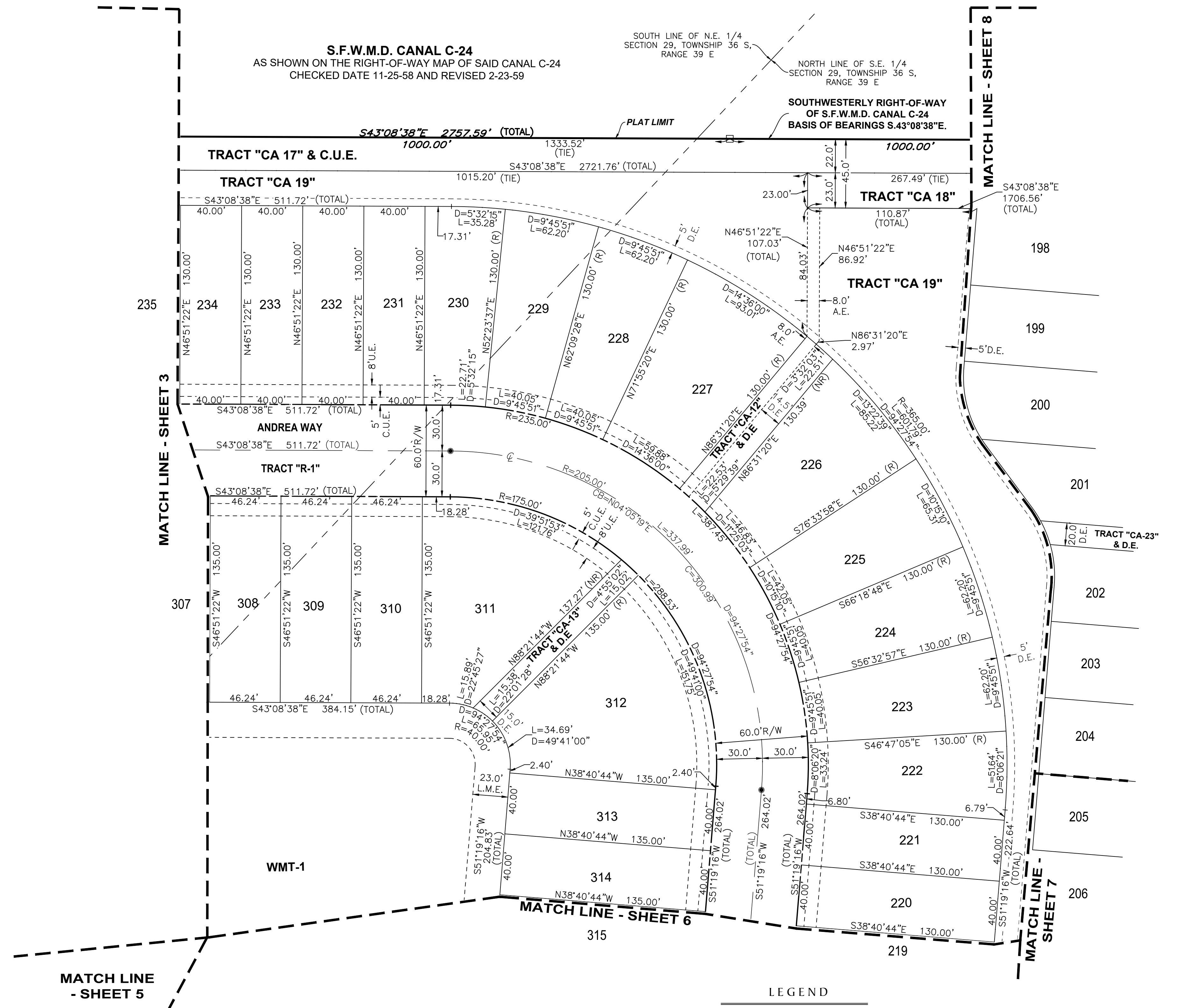
DRAWN BY: WALTER/OP/PLATTING/VERANO SOUTH POD D PLAT NO. 4 - REPLAT NO. 2 - PLAT MASS.DWG - PLOTTED BY: DENNIS SCHOLL - ON: 8/26/2024 2:22 PM - LAST SAVED BY: DSSCHOLL - ON: 8/26/24 2:23 PM

# VERANO SOUTH P.U.D. 1 - POD D - PLAT NO. 4 - REPLAT NO. 2

BEING A REPLAT OF VERANO SOUTH P.U.D. 1 - POD D - PLAT NO. 4, LESS TRACTS "CA-20", "CA-27" AND "CA-49", ACCORDING TO THE PLAT THEREOF, AS RECORDED IN PLAT BOOK 102, PAGES 1 THROUGH 16, INCLUSIVE, ALSO BEING A REPLAT OF ALL OF VERANO SOUTH P.U.D. - POD D - PLAT NO. 4. - REPLAT, ACCORDING TO THE PLAT THEREOF, AS RECORDED IN PLAT BOOK 112, PAGES 14 THROUGH 18, INCLUSIVE, ALSO BEING A REPLAT OF ALL OF STORMWATER MANAGEMENT TRACT 18, VERANO SOUTH - POD D - PLAT NO. 1, ACCORDING TO THE PLAT THEREOF, AS RECORDED IN PLAT BOOK 87, PAGES 14 THROUGH 16, INCLUSIVE, ALL OF THE PUBLIC RECORDS OF ST. LUCIE COUNTY, FLORIDA, LYING IN SECTIONS 28, 29, AND 32, TOWNSHIP 36 SOUTH, RANGE 39 EAST, CITY OF PORT ST. LUCIE, ST. LUCIE COUNTY, FLORIDA.



PLAT BOOK
PAGE
FILE NO.
DATE
TIME

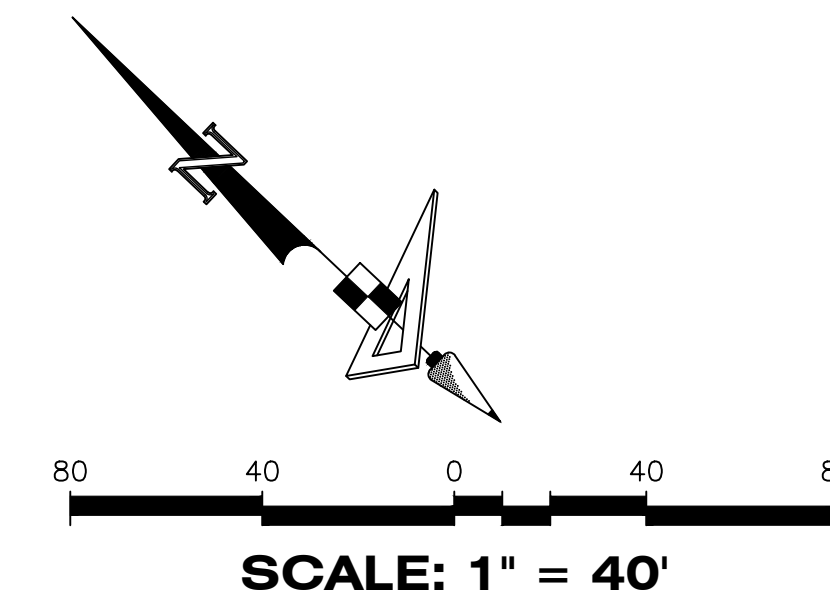


P.B. ----- Plat Book	⊙ ----- Centerline	P.R.C. ----- Point of Reverse Curvature	◻ ----- Found Permanent Reference Monument
Pg(s). ----- Page(s)	R/W ----- Right-of-Way	P.C.C. ----- Point of Compound Curvature	■ ----- Indicates (PRM) Permanent Reference Monument - 4'x4' Concrete Monument LB7768 (Unless Otherwise Noted)
A.E. ----- Access Easement	P.U.D. ----- Planned Unit Development	N.T.C. ----- Non-Tangent Curvature	● ----- Indicates (PCP) Permanent Control Point LB7768
C.U.E. ----- City Utility Easement	R ----- Radius	N.T.I. ----- Non-Tangent Intersection	
D.E. ----- Drainage Easement	L ----- Arc Length	(R) ----- Radial	
E.A.E. ----- Emergency Access Easement	D ----- Delta-Central Angle	(NR) ----- Non-Radial	
L.M.E. ----- Lake Maintenance Easement	CB ----- Chord Bearing	C.M. ----- Concrete Monument	
U.E. ----- Utility Easement	C ----- Chord Length	LB ----- Licensed Business	
L.E. ----- Landscape Easement	P.C. ----- Point of Curvature	PRM ----- Permanent Reference Monument	
WMT ----- Stormwater Management Tract	P.T. ----- Point of Tangency	S.F.W.M.D. ----- South Florida Water Management District	

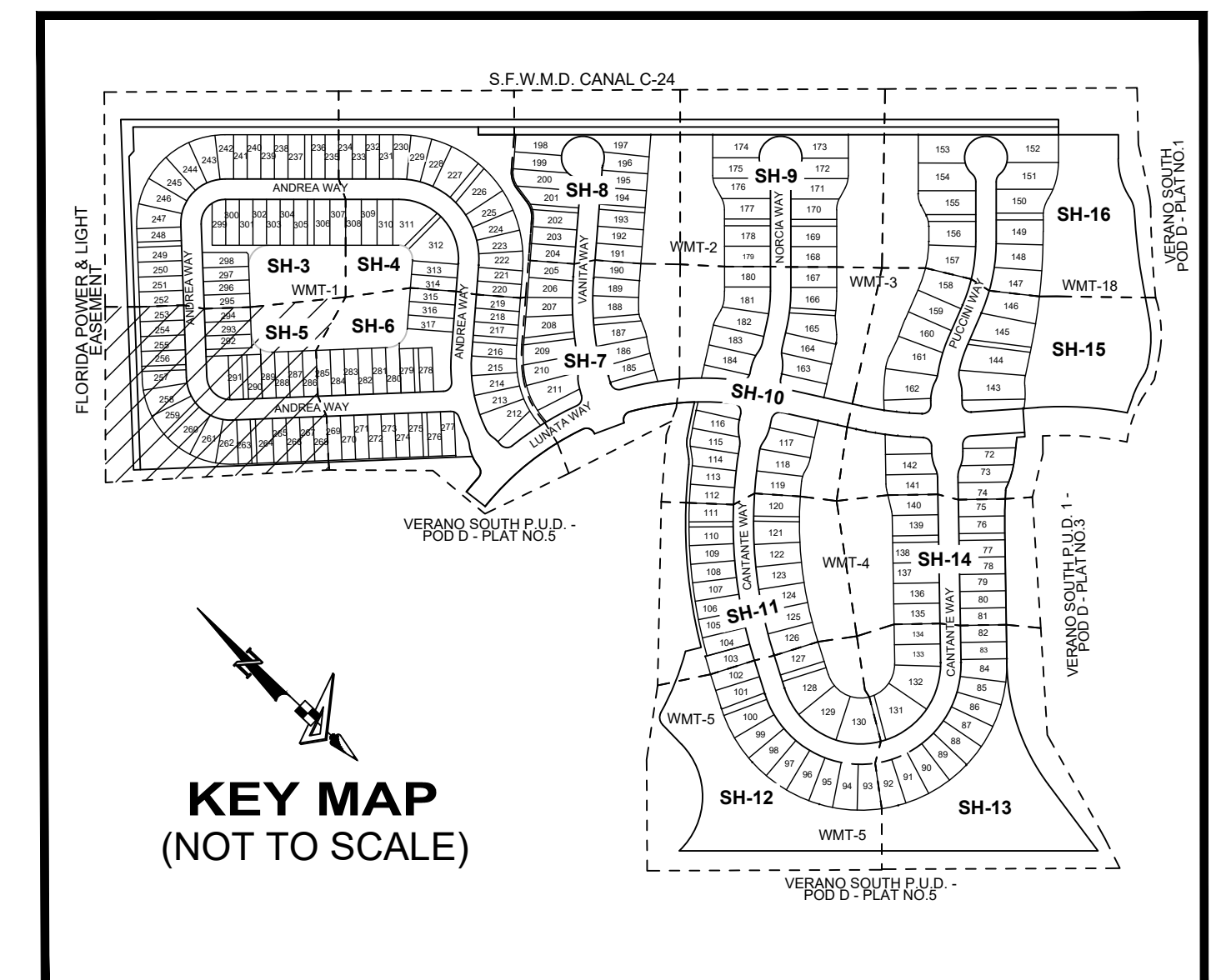
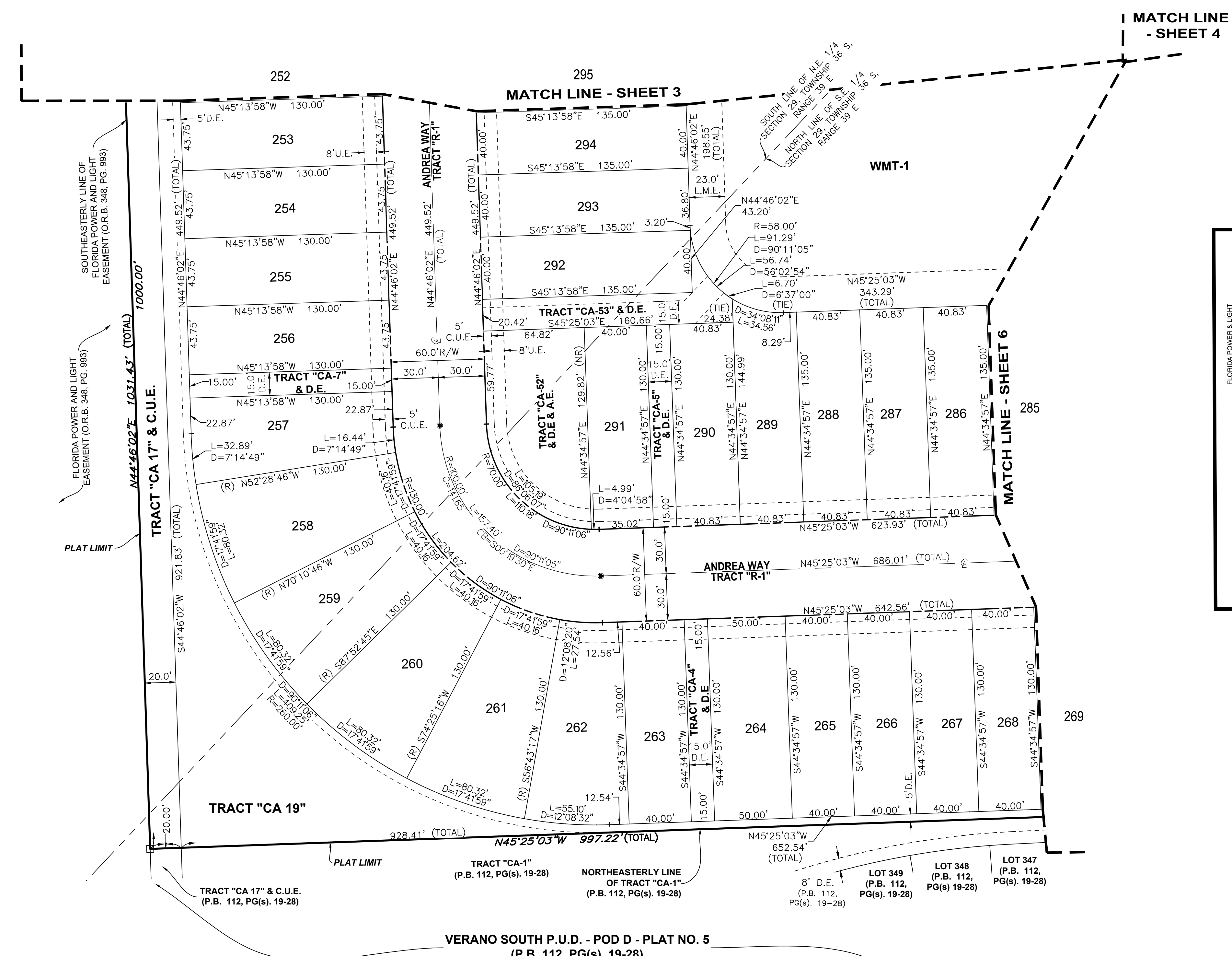
DRAWN BY: WATERGARD/PLATTING/VERANO SOUTH POD D - PLAT NO. 4 - REPLAT NO. 2 - PLATTING.DWG - PLOTTED BY: CENNIS SCHOOL - ON: 8/26/2024 2:27 PM - LAST SAVED BY: CENNIS SCHOOL - ON: 8/26/2024 2:23 PM

# VERANO SOUTH P.U.D. 1 - POD D - PLAT NO. 4 - REPLAT NO. 2

BEING A REPLAT OF VERANO SOUTH P.U.D. 1 - POD D - PLAT NO. 4, LESS TRACTS "CA-20", "CA-27" AND "CA-49", ACCORDING TO THE PLAT THEREOF, AS RECORDED IN PLAT BOOK 102, PAGES 1 THROUGH 16, INCLUSIVE, ALSO BEING A REPLAT OF ALL OF VERANO SOUTH P.U.D. - POD D - PLAT NO. 4. - REPLAT, ACCORDING TO THE PLAT THEREOF, AS RECORDED IN PLAT BOOK 112, PAGES 14 THROUGH 18, INCLUSIVE, ALSO BEING A REPLAT OF ALL OF STORMWATER MANAGEMENT TRACT 18, VERANO SOUTH - POD D - PLAT NO. 1, ACCORDING TO THE PLAT THEREOF, AS RECORDED IN PLAT BOOK 87, PAGES 14 THROUGH 16, INCLUSIVE, ALL OF THE PUBLIC RECORDS OF ST. LUCIE COUNTY, FLORIDA, LYING IN SECTIONS 28, 29, AND 32, TOWNSHIP 36 SOUTH, RANGE 39 EAST, CITY OF PORT ST. LUCIE, ST. LUCIE COUNTY, FLORIDA.



PLAT BOOK
PAGE
FILE NO.
DATE
TIME



VERANO SOUTH P.U.D. - POD D - PLAT NO. 5  
(P.B. 112, PG(s). 19-28)

### LEGEND

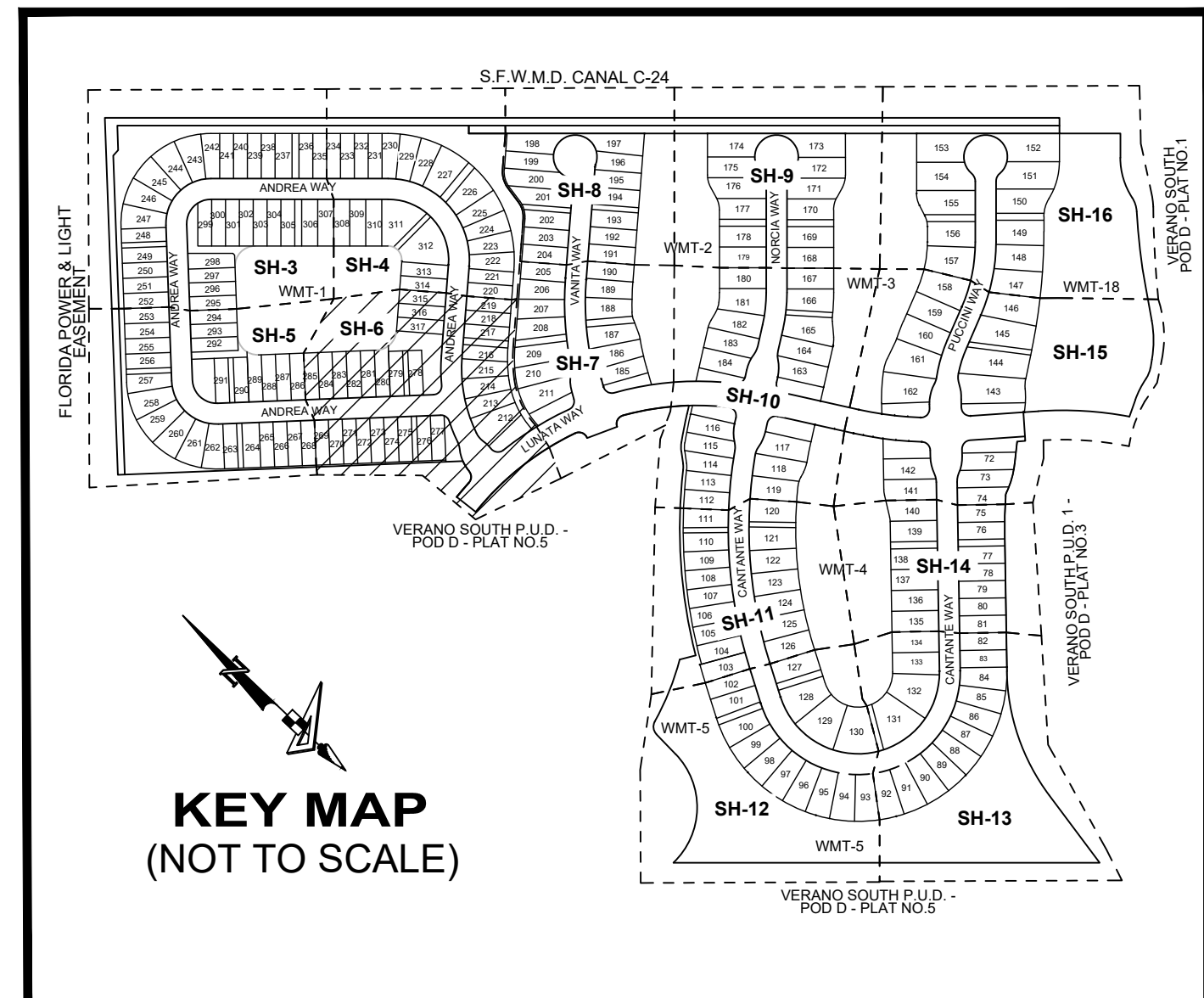
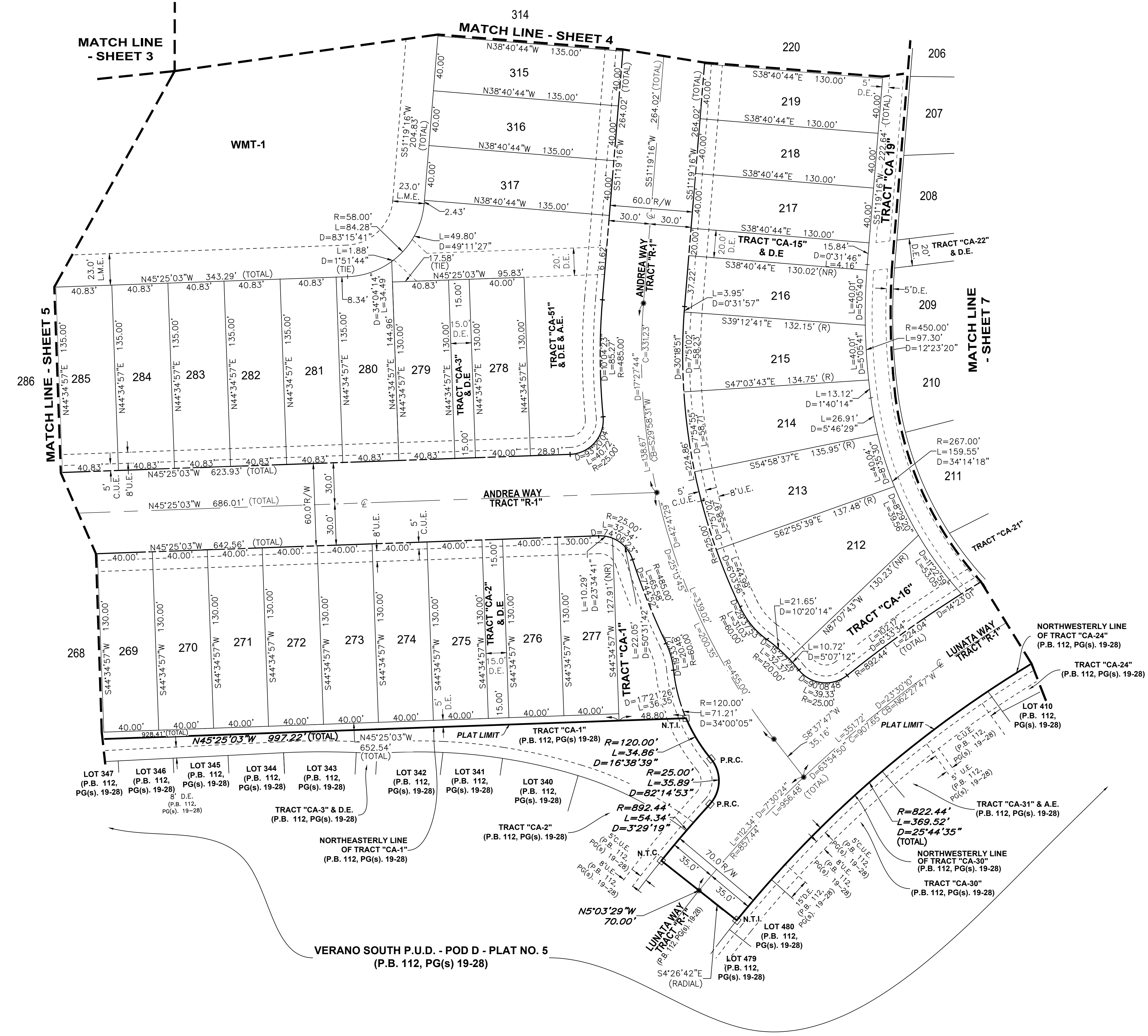
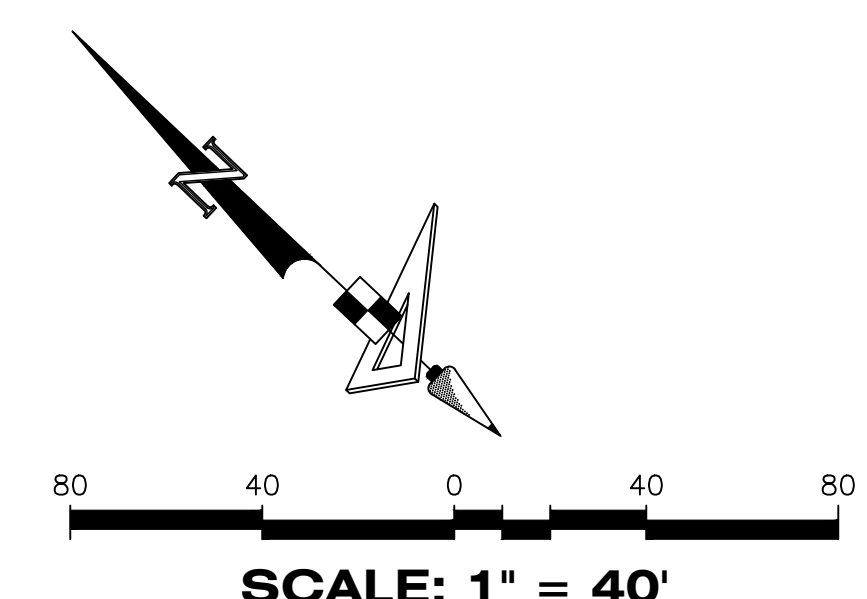
P.B. ----- Plat Book	⊕ ----- Centerline	P.R.C. ----- Point of Reverse Curvature	□ ----- Found Permanent Reference Monument
Pg(s) ----- Page(s)	R/W ----- Right-of-Way	P.C.C. ----- Point of Compound Curvature	■ ----- Indicates (PRM) Permanent Reference Monument-4"x4" Concrete Monument LB7768 (Unless Otherwise Noted)
A.E. ----- Access Easement	P.U.D. ----- Planned Unit Development	N.T.C. ----- Non-Tangent Curvature	● ----- Indicates (PCP) Permanent Control Point LB7768
C.U.E. ----- City Utility Easement	R ----- Radius	N.T.I. ----- Non-Tangent Intersection	
D.E. ----- Drainage Easement	L ----- Arc Length	(R) ----- Radial	
E.A.E. ----- Emergency Access Easement	D ----- Delta-Central Angle	(NR) ----- Non-Radial	
L.M.E. ----- Lake Maintenance Easement	CB ----- Chord Bearing	C.M. ----- Concrete Monument	
U.E. ----- Utility Easement	C ----- Chord Length	LB ----- Licensed Business	
L.E. ----- Landscape Easement	P.C. ----- Point of Curvature	PRM ----- Permanent Reference Monument	
WMT ----- Stormwater Management Tract	P.T. ----- Point of Tangency	S.F.W.M.D. ----- South Florida Water Management District	

DRAWN BY: WALTER/PLATTING/VERANO SOUTH P.U.D. - POD D - PLAT NO. 5 - REPLAT 2 - 12-11-2013; PLOTTED BY: DENNIS SCHOLL; ON: 10/26/2012 2:27 PM; LAST SAVED BY: DCSHOLL; ON: 10/26/2012 2:23 PM

# VERANO SOUTH P.U.D. 1 - POD D - PLAT NO. 4 - REPLAT NO. 2

BEING A REPLAT OF VERANO SOUTH P.U.D. 1 - POD D - PLAT NO. 4, LESS TRACTS "CA-20", "CA-27" AND "CA-49", ACCORDING TO THE PLAT THEREOF, AS RECORDED IN PLAT BOOK 102, PAGES 1 THROUGH 16, INCLUSIVE, ALSO BEING A REPLAT OF ALL OF VERANO SOUTH P.U.D. - POD D - PLAT NO. 4. - REPLAT, ACCORDING TO THE PLAT THEREOF, AS RECORDED IN PLAT BOOK 112, PAGES 14 THROUGH 18, INCLUSIVE, ALSO BEING A REPLAT OF ALL OF STORMWATER MANAGEMENT TRACT 18, VERANO SOUTH - POD D - PLAT NO. 1, ACCORDING TO THE PLAT THEREOF, AS RECORDED IN PLAT BOOK 87, PAGES 14 THROUGH 16, INCLUSIVE, ALL OF THE PUBLIC RECORDS OF ST. LUCIE COUNTY, FLORIDA, LYING IN SECTIONS 28, 29, AND 32, TOWNSHIP 36 SOUTH, RANGE 39 EAST, CITY OF PORT ST. LUCIE, ST. LUCIE COUNTY, FLORIDA.

PLAT BOOK
PAGE
FILE NO.
DATE
TIME



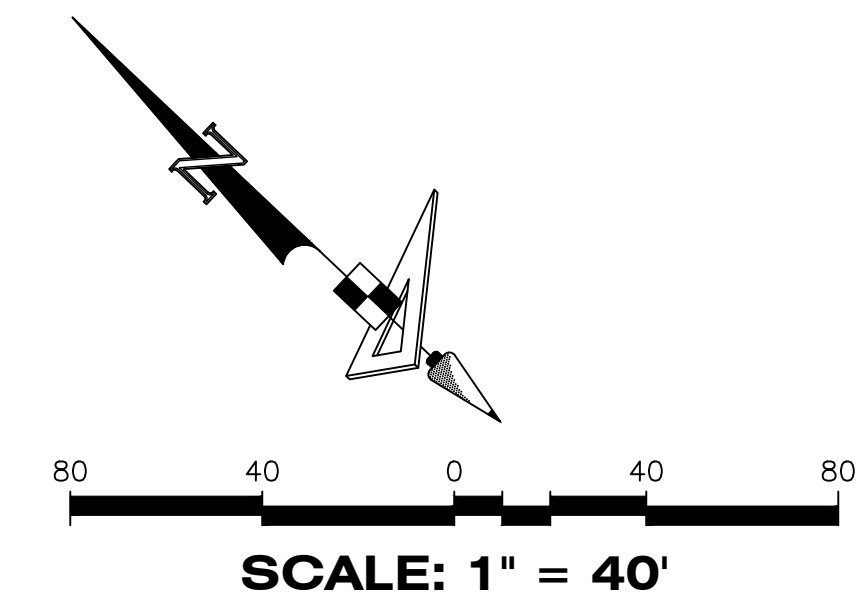
LEGEND	
P.B. -----	Plat Book
Pg(s) -----	Page(s)
A.E. -----	Access Easement
C.U.E. -----	City Utility Easement
D.E. -----	Drainage Easement
E.A.E. -----	Emergency Access Easement
L.M.E. -----	Lake Maintenance Easement
U.E. -----	Utility Easement
L.E. -----	Landscape Easement
WMT -----	Stormwater Management Tract
⊖ -----	Centerline
R/W -----	Right-of-Way
P.U.D. -----	Planned Unit Development
R -----	Radius
L -----	Arc Length
D -----	Delta-Central Angle
CB -----	Chord Bearing
C -----	Chord Length
P.C. -----	Point of Curvature
P.T. -----	Point of Tangency
P.R.C. -----	Point of Reverse Curvature
P.C.C. -----	Point of Compound Curvature
N.T.C. -----	Non-Tangent Curvature
N.T.I. -----	Non-Tangent Intersection
(R) -----	Radial
(NR) -----	Non-Radial
C.M. -----	Concrete Monument
LB -----	Licensed Business
PRM -----	Permanent Reference Monument
S.F.W.M.D. -----	South Florida Water Management District
□ -----	Found Permanent Reference Monument
■ -----	Indicates (PRM) Permanent Reference Monument-4"x4" Concrete Monument LB7768 (Unless Otherwise Noted)
● -----	Indicates (PCP) Permanent Control Point LB7768

**GeoPoint**  
Surveying, Inc.

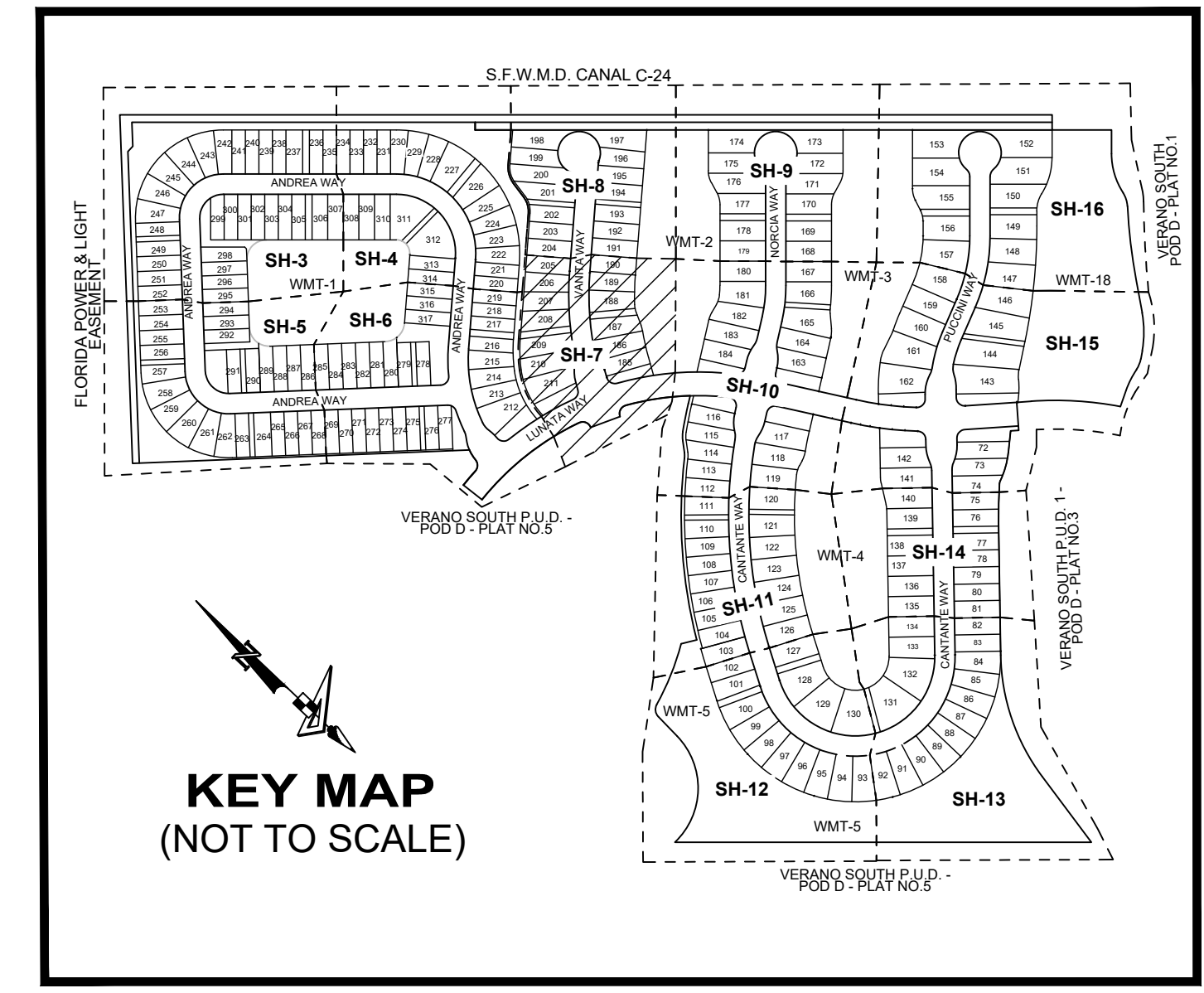
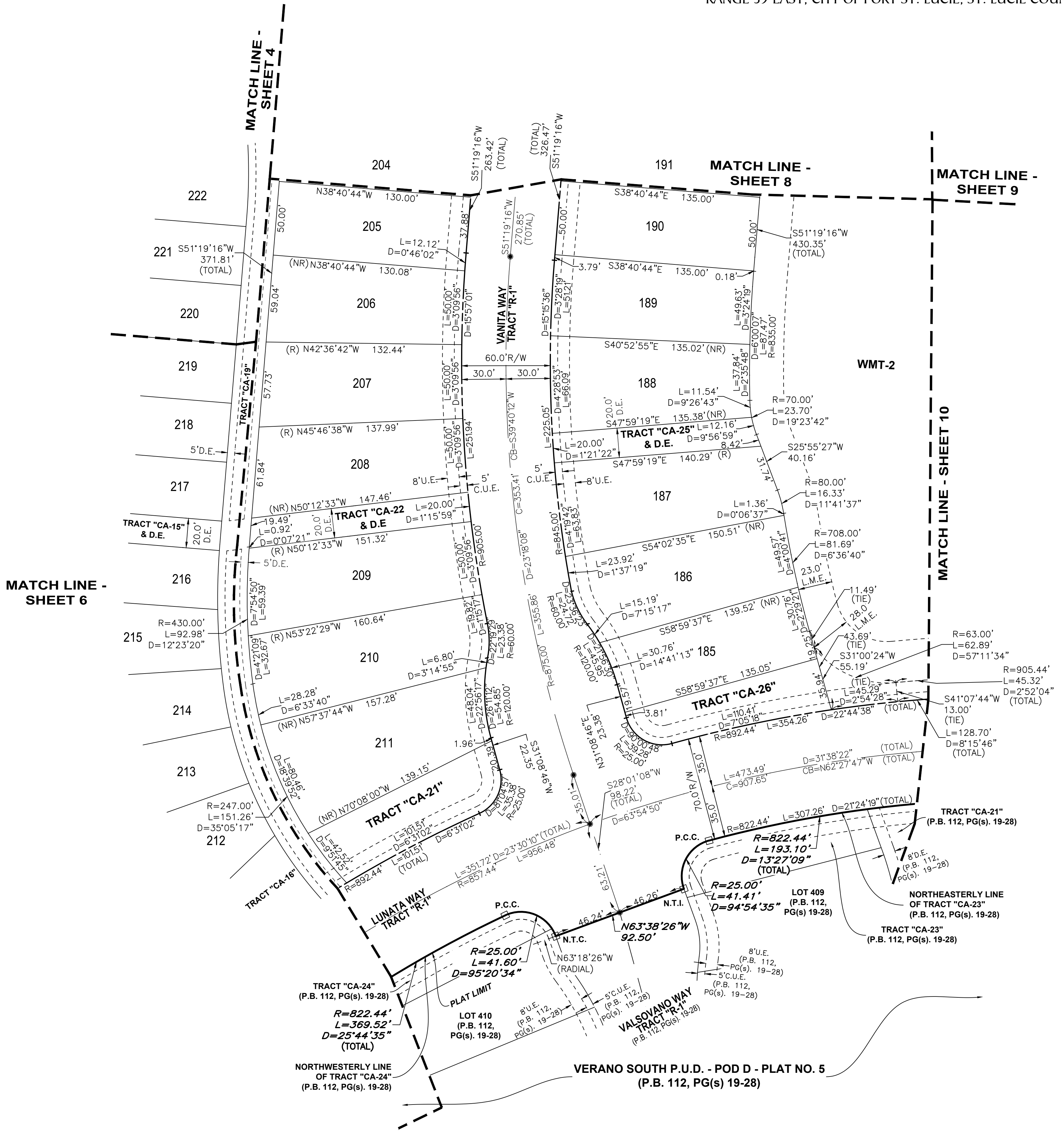
4152 W. Blue Heron Blvd. Suite 106  
Riviera Beach, FL 33404  
Phone: (561) 444-2720  
www.geopointsurvey.com  
Licensed Business Number LB 7768

# VERANO SOUTH P.U.D. 1 - POD D - PLAT NO. 4 - REPLAT NO. 2

BEING A REPLAT OF VERANO SOUTH P.U.D. 1 - POD D - PLAT NO. 4, LESS TRACTS "CA-20", "CA-27" AND "CA-49", ACCORDING TO THE PLAT THEREOF, AS RECORDED IN PLAT BOOK 102, PAGES 1 THROUGH 16, INCLUSIVE, ALSO BEING A REPLAT OF ALL OF VERANO SOUTH P.U.D. - POD D - PLAT NO. 4. - REPLAT, ACCORDING TO THE PLAT THEREOF, AS RECORDED IN PLAT BOOK 112, PAGES 14 THROUGH 18, INCLUSIVE, ALSO BEING A REPLAT OF ALL OF STORMWATER MANAGEMENT TRACT 18, VERANO SOUTH - POD D - PLAT NO. 1, ACCORDING TO THE PLAT THEREOF, AS RECORDED IN PLAT BOOK 87, PAGES 14 THROUGH 16, INCLUSIVE, ALL OF THE PUBLIC RECORDS OF ST. LUCIE COUNTY, FLORIDA, LYING IN SECTIONS 28,29, AND 32, TOWNSHIP 36 SOUTH, RANGE 39 EAST, CITY OF PORT ST. LUCIE, ST. LUCIE COUNTY, FLORIDA.



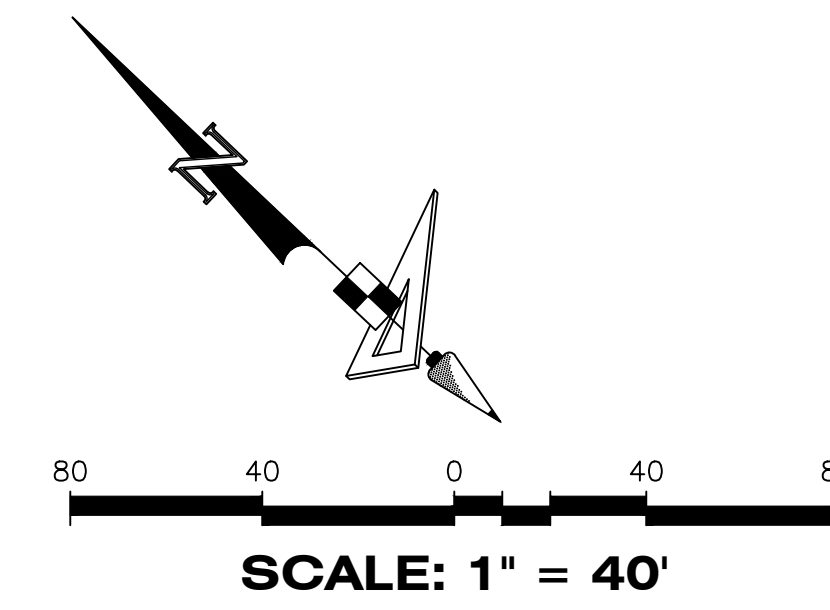
PLAT BOOK
PAGE
FILE NO.
DATE
TIME



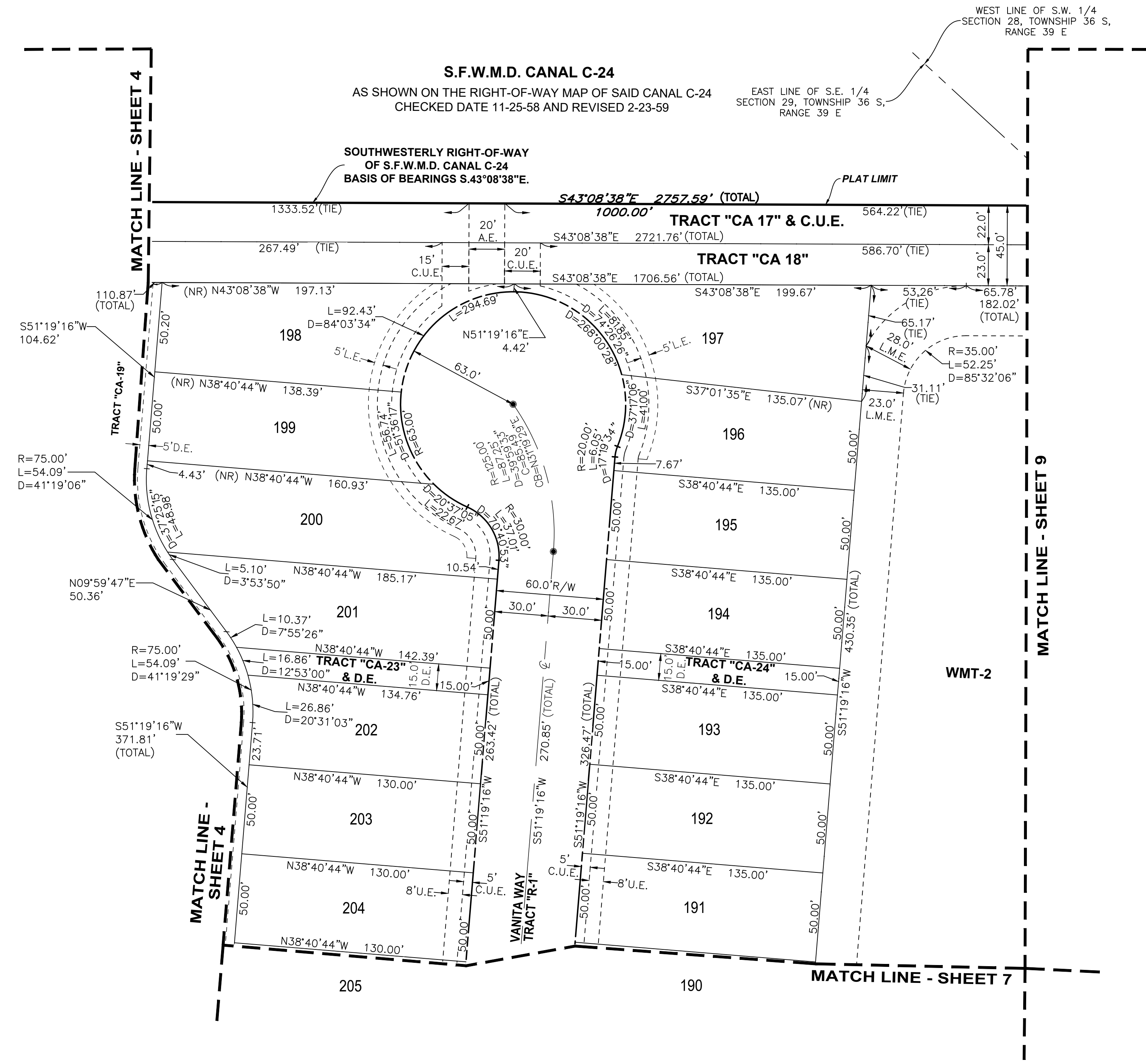
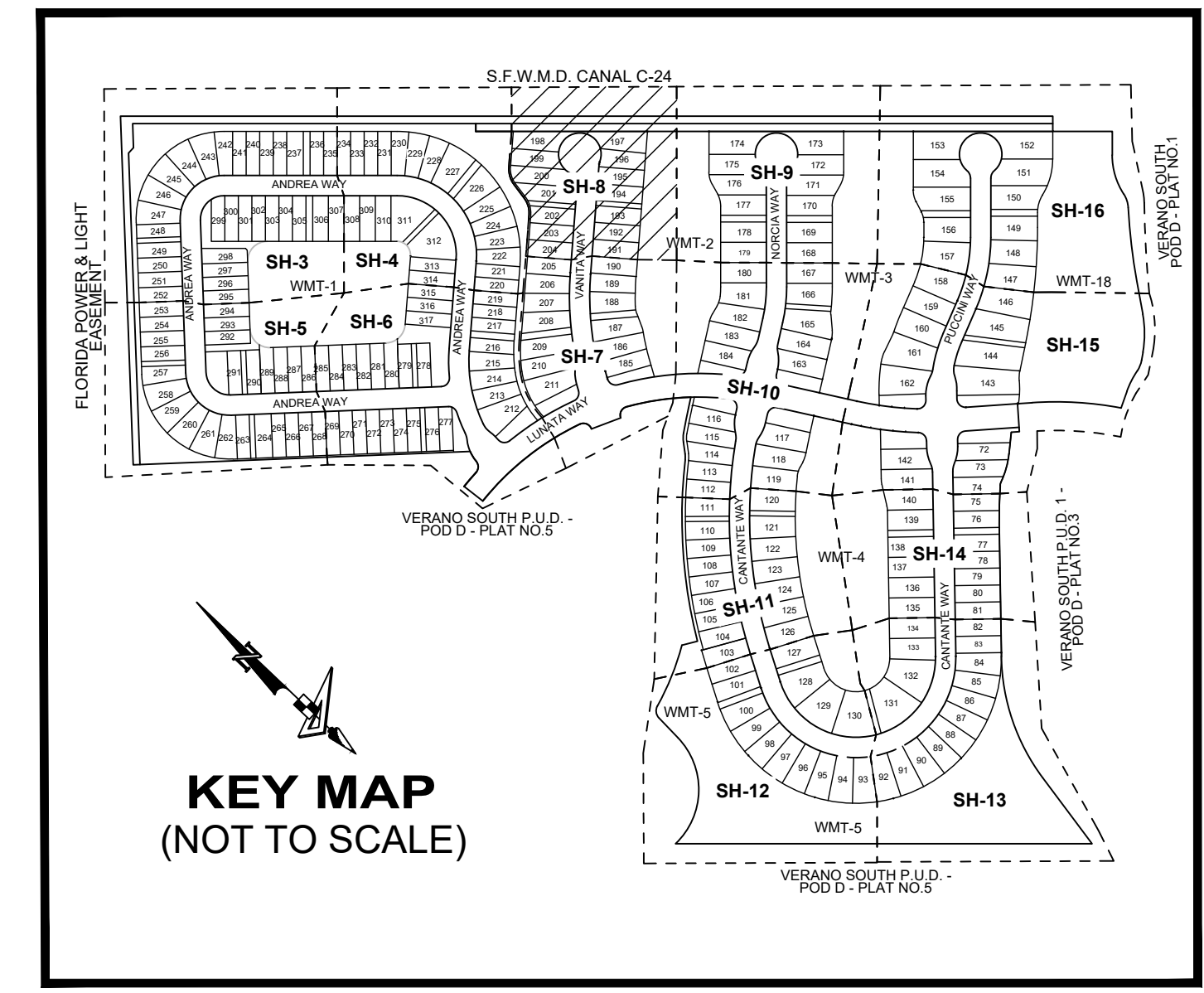
- LEGEND**
- P.B. ----- Plat Book
  - Pg(s). ----- Page(s)
  - A.E. ----- Access Easement
  - C.U.E. ----- City Utility Easement
  - D.E. ----- Drainage Easement
  - E.A.E. ----- Emergency Access Easement
  - L.M.E. ----- Lake Maintenance Easement
  - U.E. ----- Utility Easement
  - L.E. ----- Landscape Easement
  - WMT ----- Stormwater Management Tract
  - ⊕ ----- Centerline
  - R/W ----- Right-of-Way
  - P.U.D. ----- Planned Unit Development
  - R ----- Radius
  - L ----- Arc Length
  - D ----- Delta-Central Angle
  - CB ----- Chord Bearing
  - C ----- Chord Length
  - P.C. ----- Point of Curvature
  - P.T. ----- Point of Tangency
  - P.R.C. ----- Point of Reverse Curvature
  - P.C.C. ----- Point of Compound Curvature
  - N.T.C. ----- Non-Tangent Curvature
  - N.T.I. ----- Non-Tangent Intersection
  - (R) ----- Radial
  - (NR) ----- Non-Radial
  - C.M. ----- Concrete Monument
  - LB ----- Licensed Business
  - PRM ----- Permanent Reference Monument
  - S.F.W.M.D. ----- South Florida Water Management District
  - ----- Found Permanent Reference Monument
  - ----- Indicates (PRM) Permanent Reference Monument-4'x4' Concrete Monument LB7768 (Unless Otherwise Noted)
  - ----- Indicates (PCP) Permanent Control Point LB7768

# VERANO SOUTH P.U.D. 1 - POD D - PLAT NO. 4 - REPLAT NO. 2

BEING A REPLAT OF VERANO SOUTH P.U.D. 1 - POD D - PLAT NO. 4, LESS TRACTS "CA-20", "CA-27" AND "CA-49", ACCORDING TO THE PLAT THEREOF, AS RECORDED IN PLAT BOOK 102, PAGES 1 THROUGH 16, INCLUSIVE, ALSO BEING A REPLAT OF ALL OF VERANO SOUTH P.U.D. - POD D - PLAT NO. 4. - REPLAT, ACCORDING TO THE PLAT THEREOF, AS RECORDED IN PLAT BOOK 112, PAGES 14 THROUGH 18, INCLUSIVE, ALSO BEING A REPLAT OF ALL OF STORMWATER MANAGEMENT TRACT 18, VERANO SOUTH - POD D - PLAT NO. 1, ACCORDING TO THE PLAT THEREOF, AS RECORDED IN PLAT BOOK 87, PAGES 14 THROUGH 16, INCLUSIVE, ALL OF THE PUBLIC RECORDS OF ST. LUCIE COUNTY, FLORIDA, LYING IN SECTIONS 28, 29, AND 32, TOWNSHIP 36 SOUTH, RANGE 39 EAST, CITY OF PORT ST. LUCIE, ST. LUCIE COUNTY, FLORIDA.



PLAT BOOK
PAGE
FILE NO.
DATE
TIME



### LEGEND

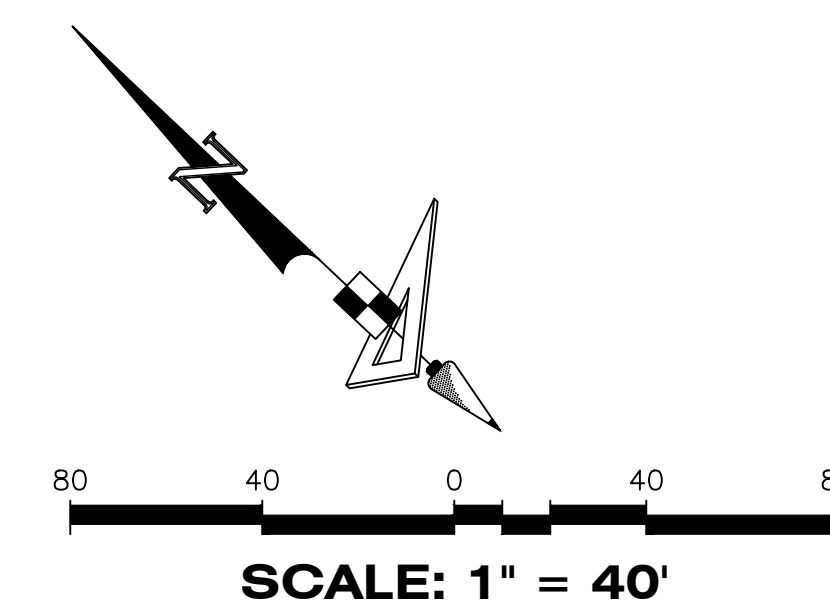
P.B. -----	Plat Book
Pg(s) -----	Page(s)
A.E. -----	Access Easement
C.U.E. -----	City Utility Easement
D.E. -----	Drainage Easement
E.A.E. -----	Emergency Access Easement
L.M.E. -----	Lake Maintenance Easement
U.E. -----	Utility Easement
L.E. -----	Landscape Easement
WMT -----	Stormwater Management Tract
⊙ -----	Centerline
R/W -----	Right-of-Way
P.U.D. -----	Planned Unit Development
R -----	Radius
L -----	Arc Length
D -----	Delta-Central Angle
CB -----	Chord Bearing
C -----	Chord Length
P.C. -----	Point of Curvature
P.T. -----	Point of Tangency
P.R.C. -----	Point of Reverse Curvature
P.C.C. -----	Point of Compound Curvature
N.T.C. -----	Non-Tangent Curvature
N.T.I. -----	Non-Tangent Intersection
(R) -----	Radial
(NR) -----	Non-Radial
C.M. -----	Concrete Monument
LB -----	Licensed Business
PRM -----	Permanent Reference Monument
S.F.W.M.D. -----	South Florida Water Management District
□ -----	Found Permanent Reference Monument
■ -----	Indicates (PRM) Permanent Reference Monument - 4"x4" Concrete Monument LB7768 (Unless Otherwise Noted)
● -----	Indicates (PCP) Permanent Control Point LB7768

DRAWN BY: WATER/PLATTING/VERANO SOUTH P.U.D. 1 - POD D - PLAT NO. 4 - REPLAT NO. 2 - PLAT/MS/DWG - PLOTTED BY: DENNIS SCHOLL - ON: 6/26/2024 2:29 PM - LAST SAVED BY: DSSCHOLL - ON: 6/26/2024 2:28 PM

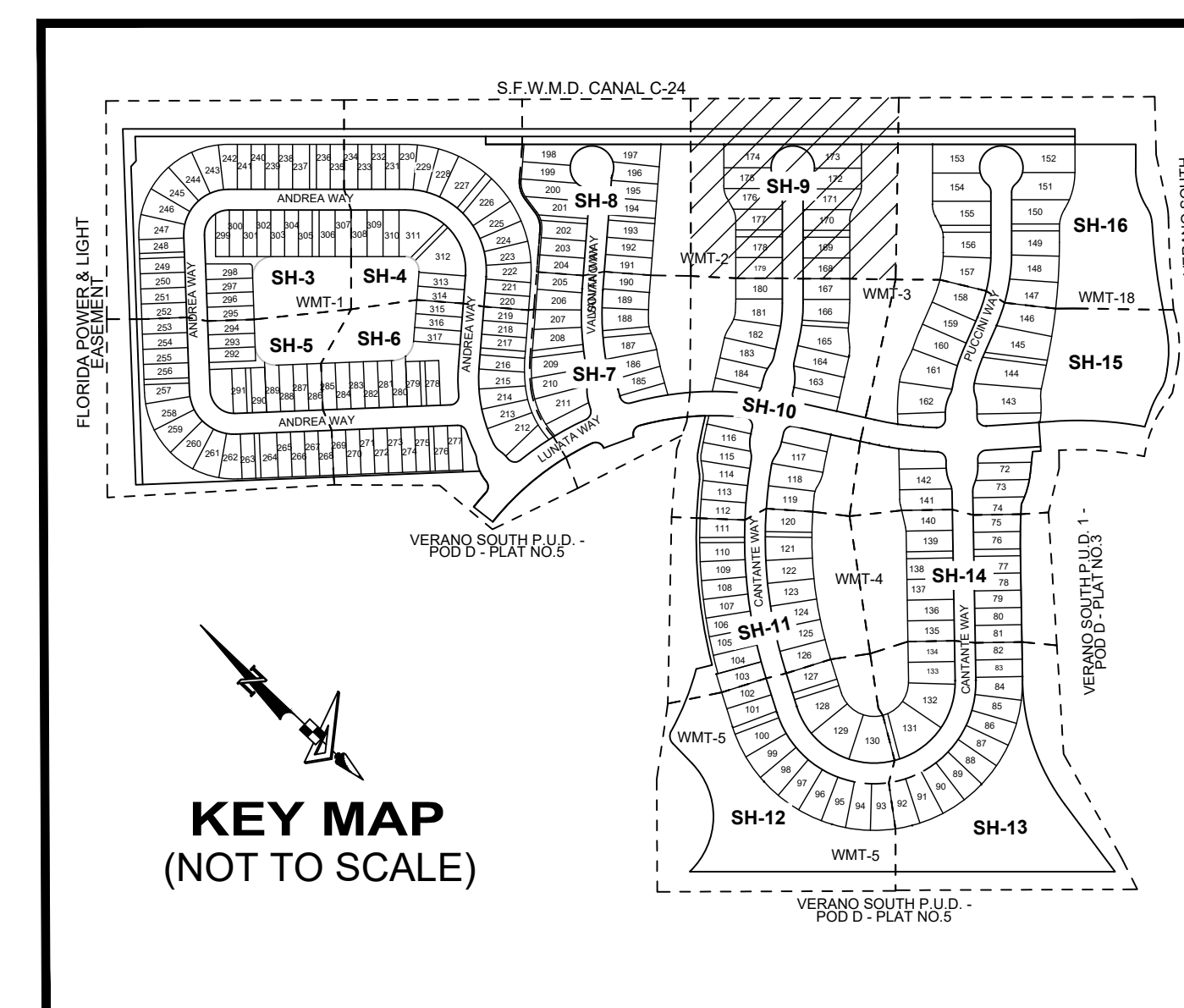
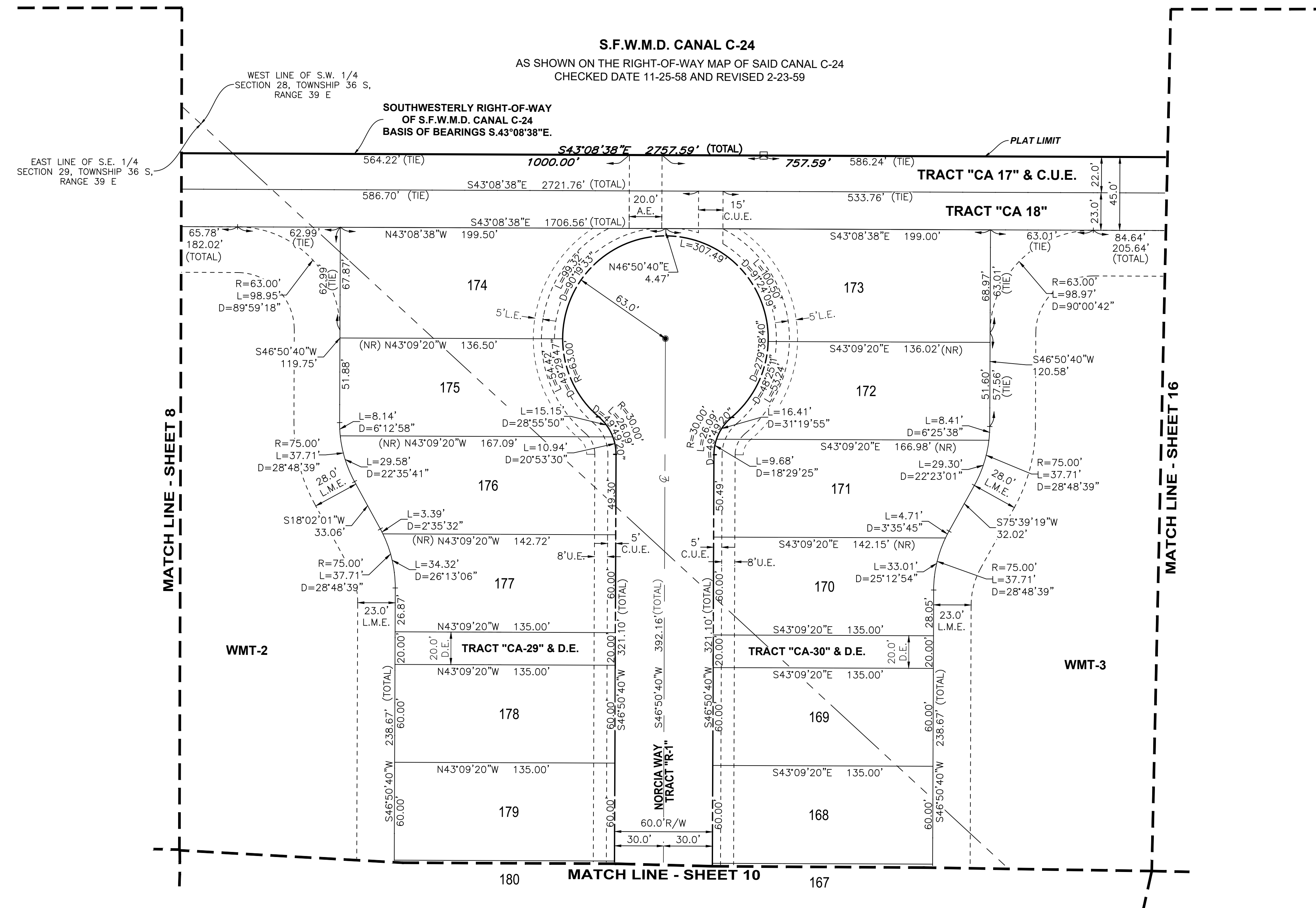


# VERANO SOUTH P.U.D. 1 - POD D - PLAT NO. 4 - REPLAT NO. 2

BEING A REPLAT OF VERANO SOUTH P.U.D. 1 - POD D - PLAT NO. 4, LESS TRACTS "CA-20", "CA-27" AND "CA-49", ACCORDING TO THE PLAT THEREOF, AS RECORDED IN PLAT BOOK 102, PAGES 1 THROUGH 16, INCLUSIVE, ALSO BEING A REPLAT OF ALL OF VERANO SOUTH P.U.D. - POD D - PLAT NO. 4. - REPLAT, ACCORDING TO THE PLAT THEREOF, AS RECORDED IN PLAT BOOK 112, PAGES 14 THROUGH 18, INCLUSIVE, ALSO BEING A REPLAT OF ALL OF STORMWATER MANAGEMENT TRACT 18, VERANO SOUTH - POD D - PLAT NO. 1, ACCORDING TO THE PLAT THEREOF, AS RECORDED IN PLAT BOOK 87, PAGES 14 THROUGH 16, INCLUSIVE, ALL OF THE PUBLIC RECORDS OF ST. LUCIE COUNTY, FLORIDA, LYING IN SECTIONS 28, 29, AND 32, TOWNSHIP 36 SOUTH, RANGE 39 EAST, CITY OF PORT ST. LUCIE, ST. LUCIE COUNTY, FLORIDA.



PLAT BOOK
PAGE
FILE NO.
DATE
TIME



### LEGEND

P.B. ----- Plat Book	Ⓞ ----- Centerline	P.R.C. ----- Point of Reverse Curvature	◻ ----- Found Permanent Reference Monument
Pg(s). ----- Page(s)	R/W ----- Right-of-Way	P.C.C. ----- Point of Compound Curvature	■ ----- Indicates (PRM) Permanent Reference Monument - 4"x4" Concrete Monument LB7768 (Unless Otherwise Noted)
A.E. ----- Access Easement	P.U.D. ----- Planned Unit Development	N.T.C. ----- Non-Tangent Curvature	● ----- Indicates (PCP) Permanent Control Point LB7768
C.U.E. ----- City Utility Easement	R ----- Radius	N.T.I. ----- Non-Tangent Intersection	
D.E. ----- Drainage Easement	L ----- Arc Length	(R) ----- Radial	
E.A.E. ----- Emergency Access Easement	D ----- Delta-Central Angle	(NR) ----- Non-Radial	
L.M.E. ----- Lake Maintenance Easement	CB ----- Chord Bearing	C.M. ----- Concrete Monument	
U.E. ----- Utility Easement	C ----- Chord Length	LB ----- Licensed Business	
L.E. ----- Landscape Easement	P.C. ----- Point of Curvature	PRM ----- Permanent Reference Monument	
WMT ----- Stormwater Management Tract	P.T. ----- Point of Tangency	S.F.W.M.D. ----- South Florida Water Management District	

PSLUSD # 11-652-33C  
CITY OF PORT ST. LUCIE PROJECT NO. (P24-005)

**GeoPoint**  
Surveying, Inc.

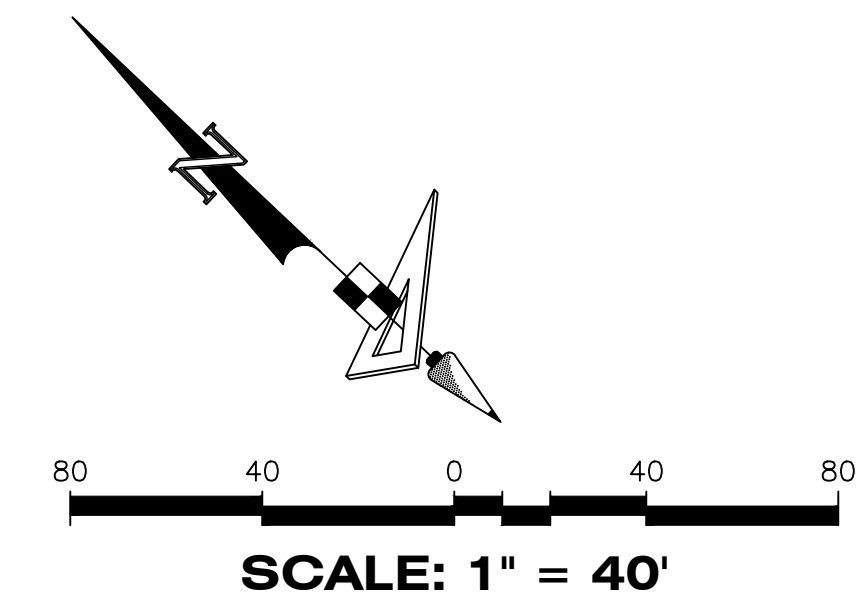
4152 W. Blue Heron Blvd.  
Suite 106  
Riviera Beach, FL 33404  
Phone: (561) 444-2720  
www.geopointsurveying.com  
Licensed Business Number LB 7768

**SHEET 9 OF 16 SHEETS**

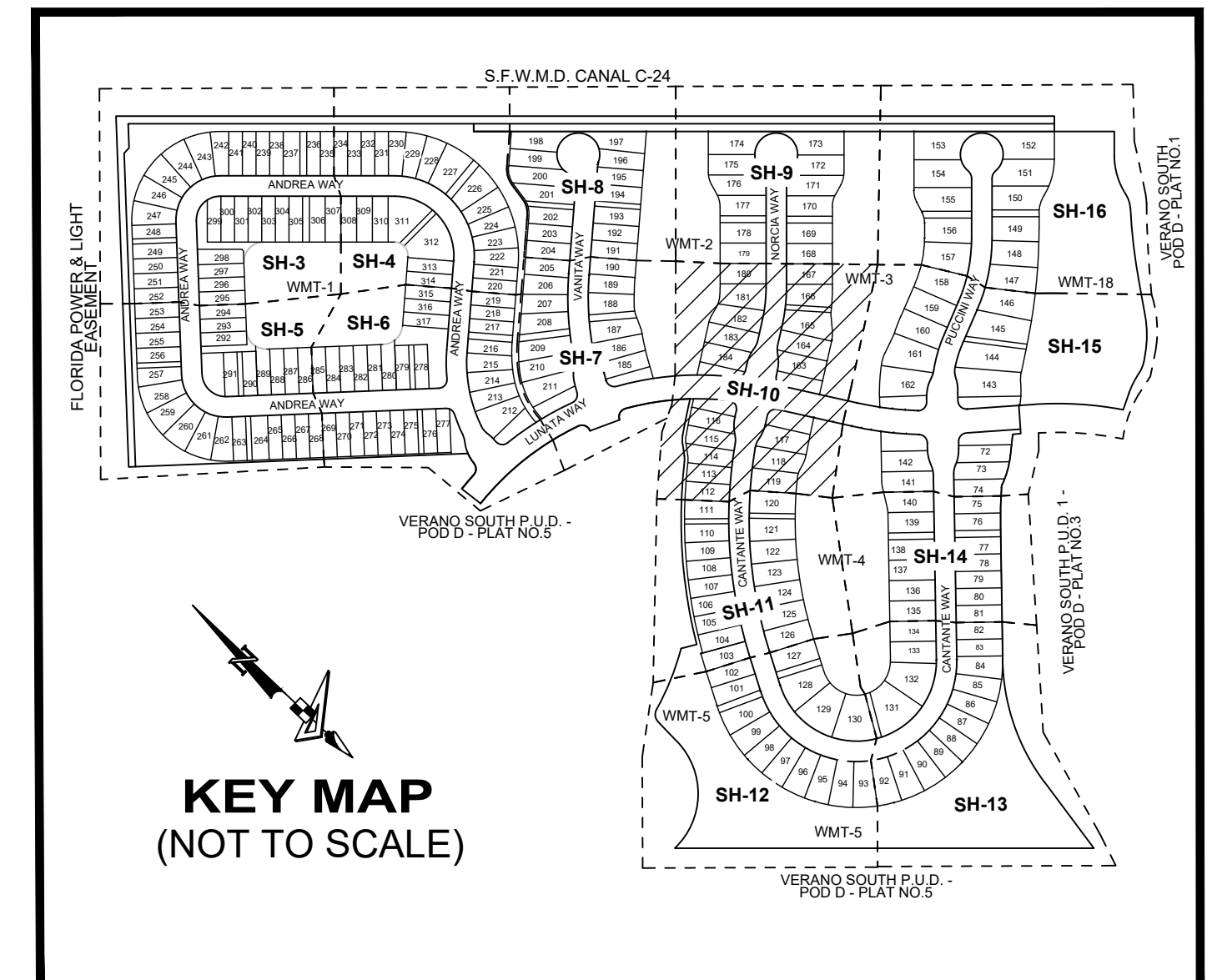
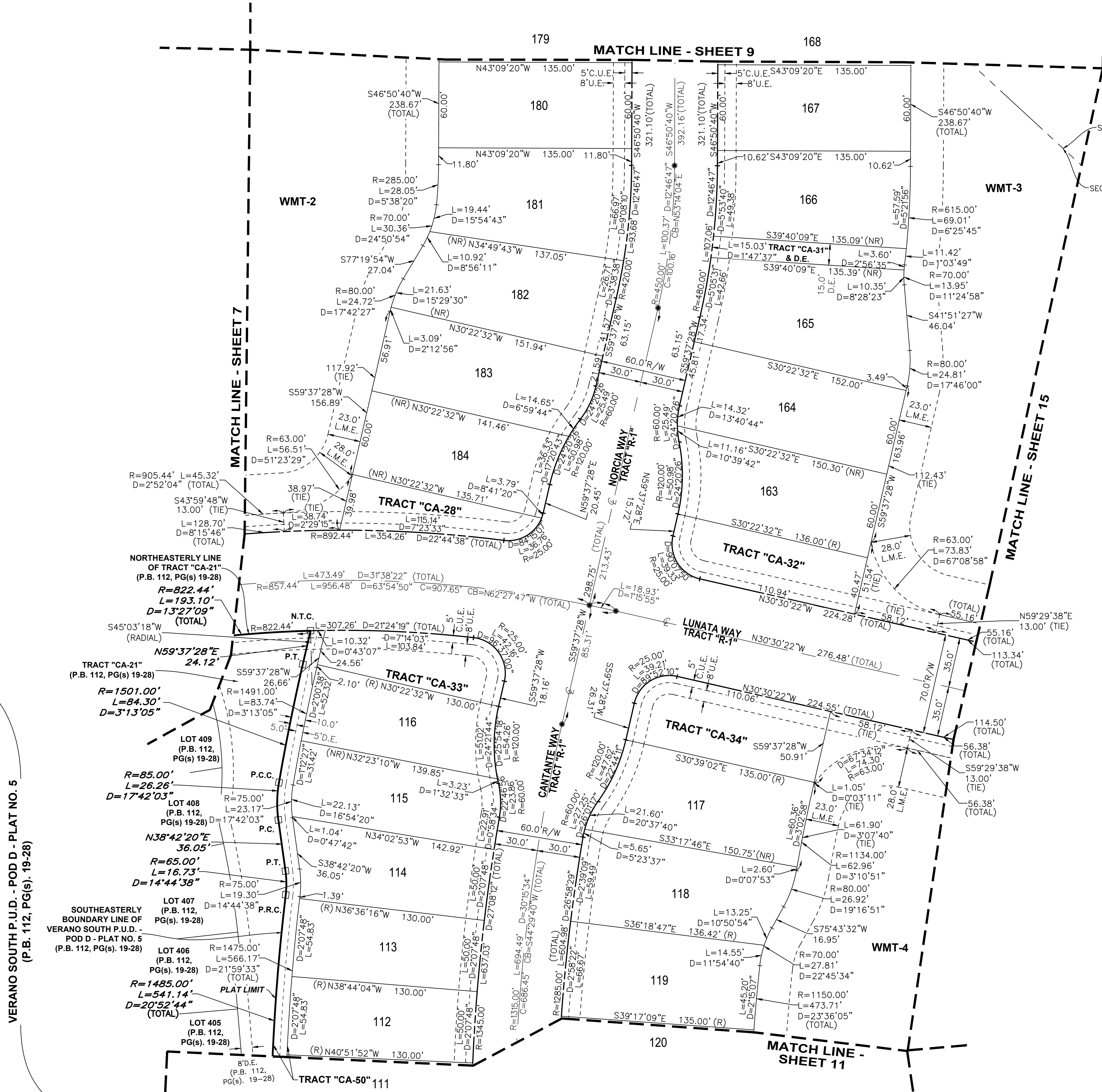
DRAWN BY: WALTER GONZALEZ; VERANO SOUTH P.U.D. 1 - POD D - PLAT NO. 4 - REPLAT NO. 2; PLAT NO. 4 - REPLAT NO. 2; PLAT NO. 4 - REPLAT NO. 2; PLAT NO. 4 - REPLAT NO. 2; LAST SAILED BY: DCSCHOOL ON: 5/26/24 2:23 PM

# VERANO SOUTH P.U.D. 1 - POD D - PLAT NO. 4 - REPLAT NO. 2

BEING A REPLAT OF VERANO SOUTH P.U.D. 1 - POD D - PLAT NO. 4, LESS TRACTS "CA-20", "CA-27" AND "CA-49", ACCORDING TO THE PLAT THEREOF, AS RECORDED IN PLAT BOOK 102, PAGES 1 THROUGH 16, INCLUSIVE, ALSO BEING A REPLAT OF ALL OF VERANO SOUTH P.U.D. - POD D - PLAT NO. 4. - REPLAT, ACCORDING TO THE PLAT THEREOF, AS RECORDED IN PLAT BOOK 112, PAGES 14 THROUGH 18, INCLUSIVE, ALSO BEING A REPLAT OF ALL OF STORMWATER MANAGEMENT TRACT 18, VERANO SOUTH - POD D - PLAT NO. 1, ACCORDING TO THE PLAT THEREOF, AS RECORDED IN PLAT BOOK 87, PAGES 14 THROUGH 16, INCLUSIVE, ALL OF THE PUBLIC RECORDS OF ST. LUCIE COUNTY, FLORIDA, LYING IN SECTIONS 28, 29, AND 32, TOWNSHIP 36 SOUTH, RANGE 39 EAST, CITY OF PORT ST. LUCIE, ST. LUCIE COUNTY, FLORIDA.



PLAT BOOK
PAGE
FILE NO.
DATE
TIME

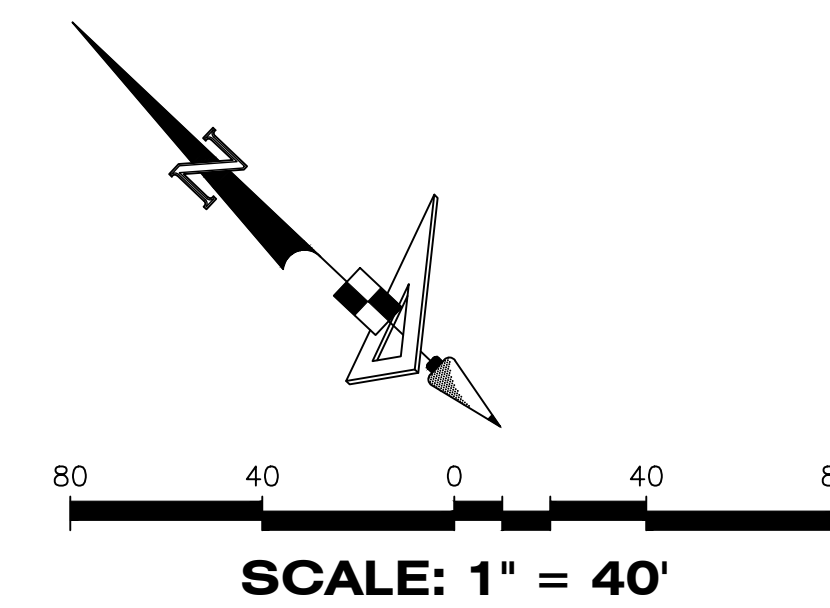


### LEGEND

P.B. ....	Plat Book
Pg(s) .....	Page(s)
A.E. ....	Access Easement
C.U.E. ....	City Utility Easement
D.E. ....	Drainage Easement
E.A.E. ....	Emergency Access Easement
L.M.E. ....	Lake Maintenance Easement
U.E. ....	Utility Easement
L.E. ....	Landscape Easement
WMT .....	Stormwater Management Tract
⊕ .....	Centerline
R/W .....	Right-of-Way
P.U.D. ....	Planned Unit Development
R .....	Radius
L .....	Arc Length
D .....	Delta-Central Angle
CB .....	Chord Bearing
C .....	Chord Length
P.C. ....	Point of Curvature
P.T. ....	Point of Tangency
P.R.C. ....	Point of Reverse Curvature
P.C.C. ....	Point of Compound Curvature
N.T.C. ....	Non-Tangent Curvature
N.T.I. ....	Non-Tangent Intersection
(R) .....	Radial
(NR) .....	Non-Radial
C.M. ....	Concrete Monument
LB .....	Licensed Business
PRM .....	Permanent Reference Monument
S.F.W.M.D. ....	South Florida Water Management District
□ .....	Found Permanent Reference Monument
■ .....	Indicates (PRM) Permanent Reference Monument - 4"x4" Concrete Monument LB7768 (Unless Otherwise Noted)
● .....	Indicates (PCP) Permanent Control Point LB7768

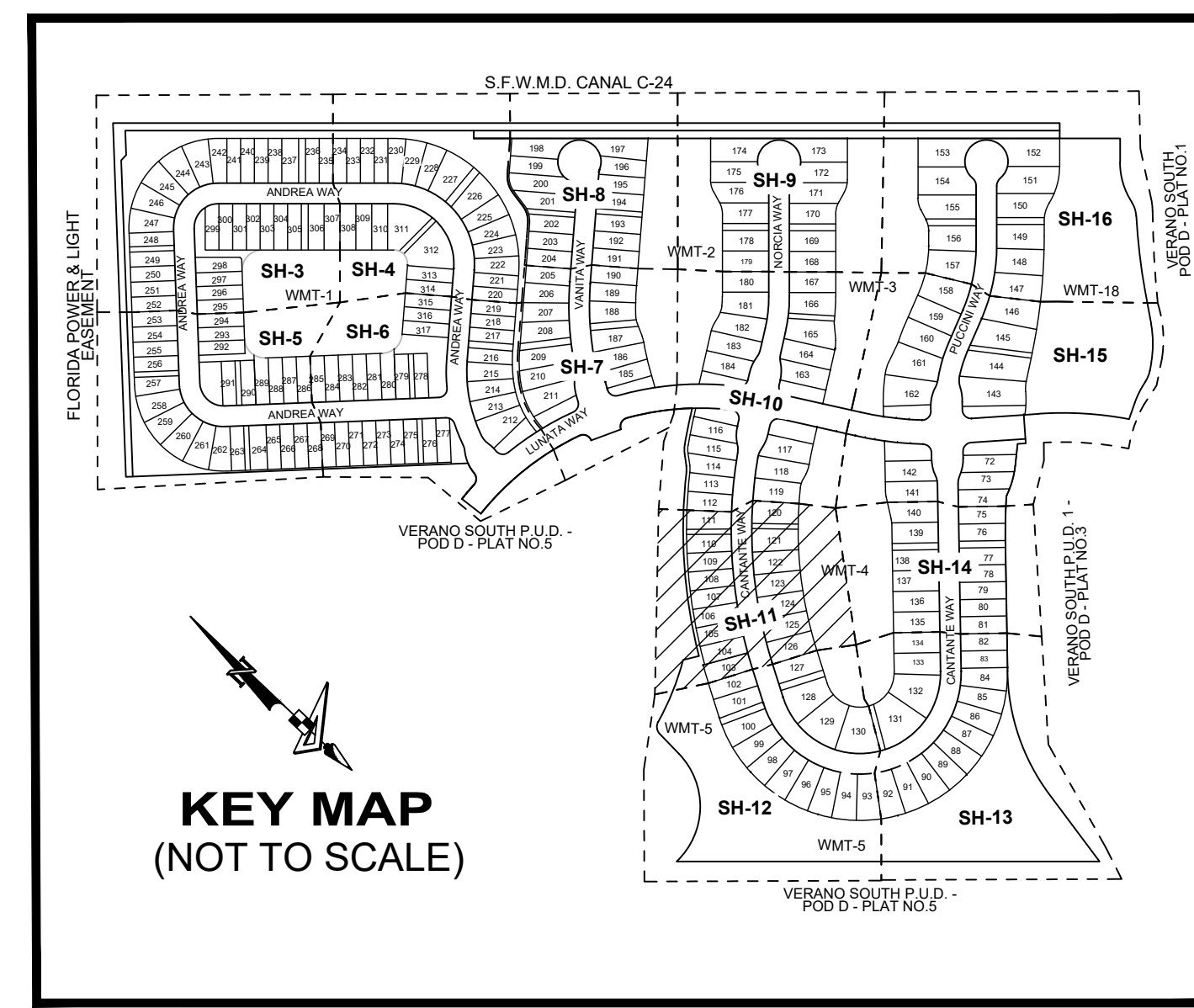
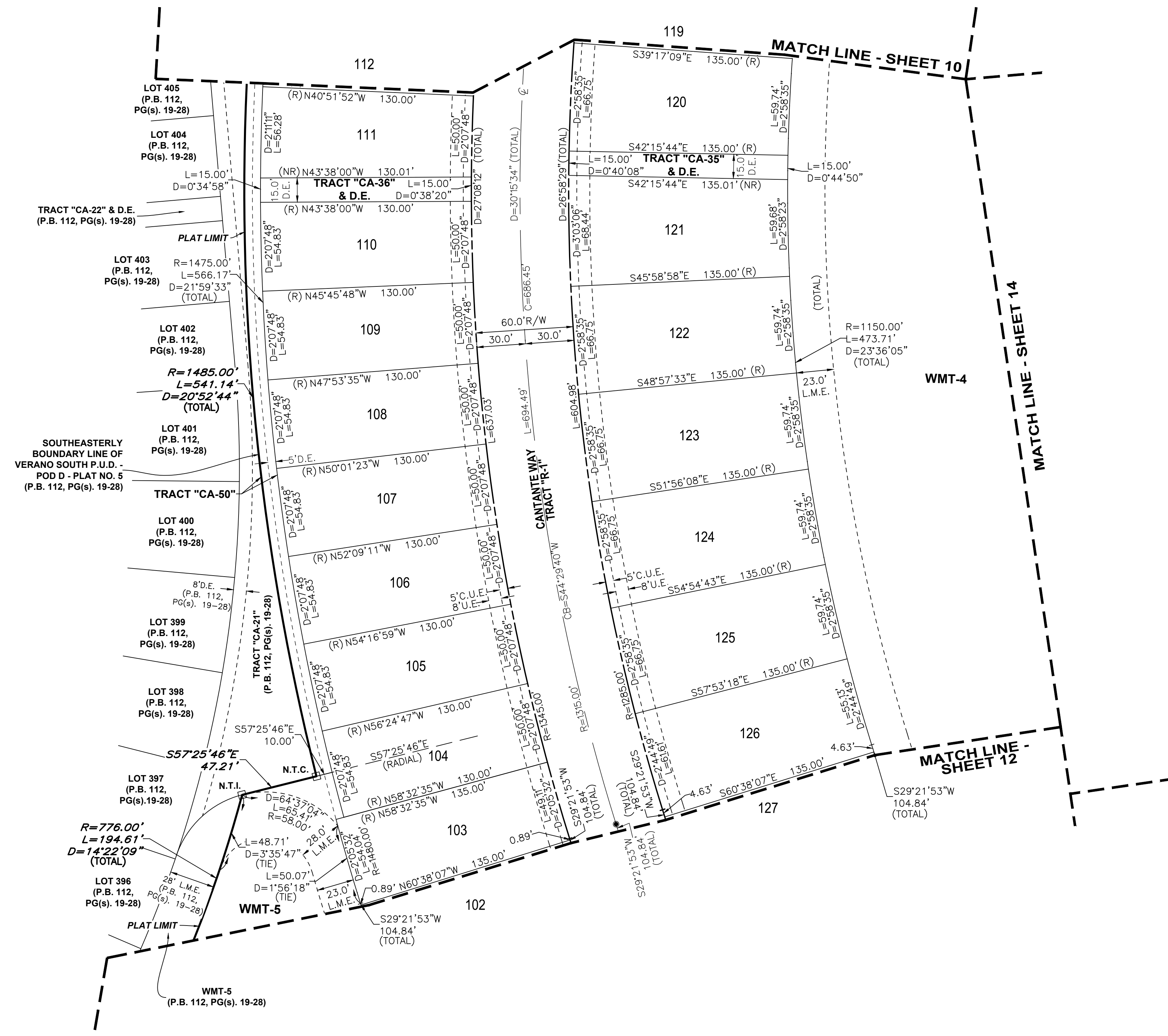
# VERANO SOUTH P.U.D. 1 - POD D - PLAT NO. 4 - REPLAT NO. 2

BEING A REPLAT OF VERANO SOUTH P.U.D. 1 - POD D - PLAT NO. 4, LESS TRACTS "CA-20", "CA-27" AND "CA-49", ACCORDING TO THE PLAT THEREOF, AS RECORDED IN PLAT BOOK 102, PAGES 1 THROUGH 16, INCLUSIVE, ALSO BEING A REPLAT OF ALL OF VERANO SOUTH P.U.D. - POD D - PLAT NO. 4. - REPLAT, ACCORDING TO THE PLAT THEREOF, AS RECORDED IN PLAT BOOK 112, PAGES 14 THROUGH 18, INCLUSIVE, ALSO BEING A REPLAT OF ALL OF STORMWATER MANAGEMENT TRACT 18, VERANO SOUTH - POD D - PLAT NO. 1, ACCORDING TO THE PLAT THEREOF, AS RECORDED IN PLAT BOOK 87, PAGES 14 THROUGH 16, INCLUSIVE, ALL OF THE PUBLIC RECORDS OF ST. LUCIE COUNTY, FLORIDA, LYING IN SECTIONS 28,29, AND 32, TOWNSHIP 36 SOUTH, RANGE 39 EAST, CITY OF PORT ST. LUCIE, ST. LUCIE COUNTY, FLORIDA.



PLAT BOOK
PAGE
FILE NO.
DATE
TIME

VERANO SOUTH P.U.D. - POD D - PLAT NO. 5  
(P.B. 112, PG(s). 19-28)

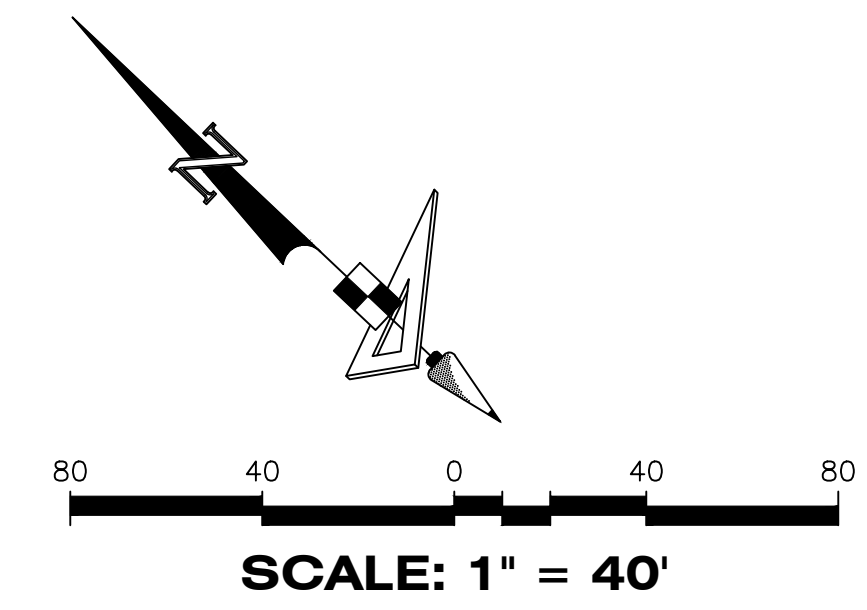


**LEGEND**

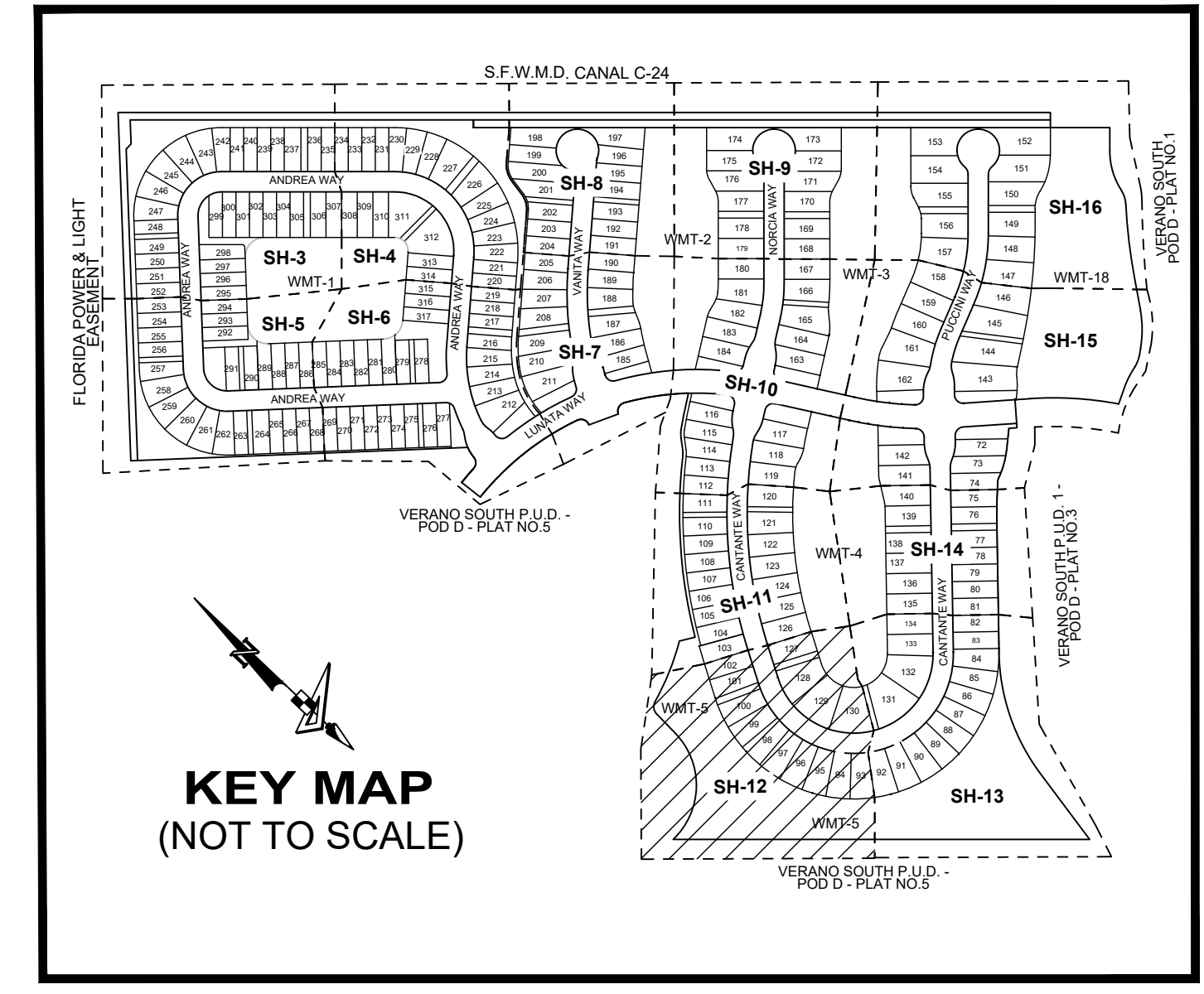
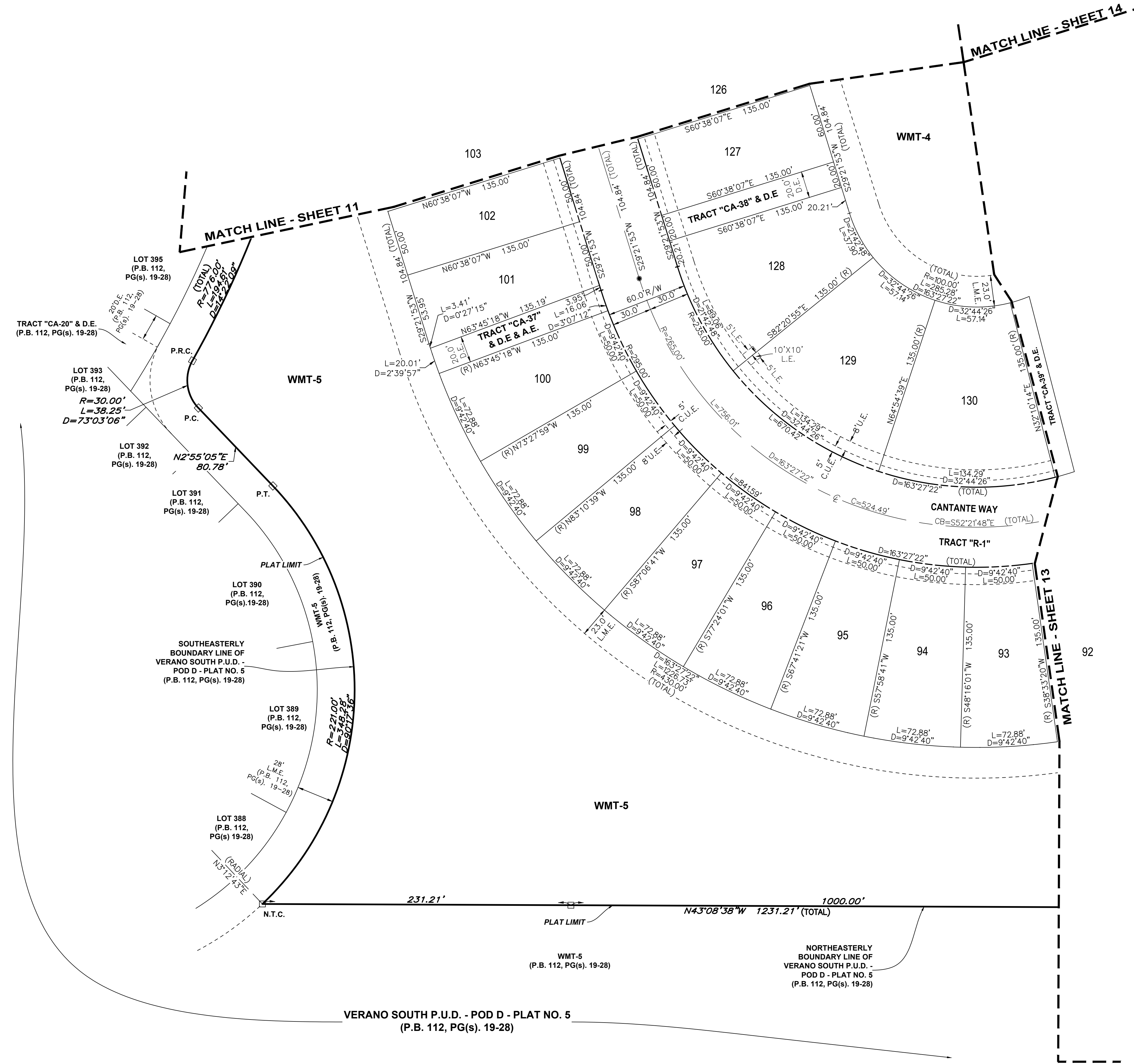
- P.B. ----- Plat Book
- Pg(s). ----- Page(s)
- A.E. ----- Access Easement
- C.U.E. ----- City Utility Easement
- D.E. ----- Drainage Easement
- E.A.E. ----- Emergency Access Easement
- L.M.E. ----- Lake Maintenance Easement
- U.E. ----- Utility Easement
- L.E. ----- Landscape Easement
- WMT ----- Stormwater Management Tract
- ⊕ ----- Centerline
- R/W ----- Right-of-Way
- P.U.D. ----- Planned Unit Development
- R ----- Radius
- L ----- Arc Length
- D ----- Delta-Central Angle
- CB ----- Chord Bearing
- C ----- Chord Length
- P.C. ----- Point of Curvature
- P.T. ----- Point of Tangency
- P.R.C. ----- Point of Reverse Curvature
- P.C.C. ----- Point of Compound Curvature
- N.T.C. ----- Non-Tangent Curvature
- N.T.I. ----- Non-Tangent Intersection
- (R) ----- Radial
- (NR) ----- Non-Radial
- C.M. ----- Concrete Monument
- LB ----- Licensed Business
- PRM ----- Permanent Reference Monument
- S.F.W.M.D. ----- South Florida Water Management District
- ----- Found Permanent Reference Monument
- ----- Indicates (PRM) Permanent Reference Monument - 4"x4" Concrete Monument LB7768 (Unless Otherwise Noted)
- ----- Indicates (PCP) Permanent Control Point LB7768

# VERANO SOUTH P.U.D. 1 - POD D - PLAT NO. 4 - REPLAT NO. 2

BEING A REPLAT OF VERANO SOUTH P.U.D. 1 - POD D - PLAT NO. 4, LESS TRACTS "CA-20", "CA-27" AND "CA-49", ACCORDING TO THE PLAT THEREOF, AS RECORDED IN PLAT BOOK 102, PAGES 1 THROUGH 16, INCLUSIVE, ALSO BEING A REPLAT OF ALL OF VERANO SOUTH P.U.D. - POD D - PLAT NO. 4 - REPLAT, ACCORDING TO THE PLAT THEREOF, AS RECORDED IN PLAT BOOK 112, PAGES 14 THROUGH 18, INCLUSIVE, ALSO BEING A REPLAT OF ALL OF STORMWATER MANAGEMENT TRACT 18, VERANO SOUTH - POD D - PLAT NO. 1, ACCORDING TO THE PLAT THEREOF, AS RECORDED IN PLAT BOOK 87, PAGES 14 THROUGH 16, INCLUSIVE, ALL OF THE PUBLIC RECORDS OF ST. LUCIE COUNTY, FLORIDA, LYING IN SECTIONS 28, 29, AND 32, TOWNSHIP 36 SOUTH, RANGE 39 EAST, CITY OF PORT ST. LUCIE, ST. LUCIE COUNTY, FLORIDA.



PLAT BOOK
PAGE
FILE NO.
DATE
TIME

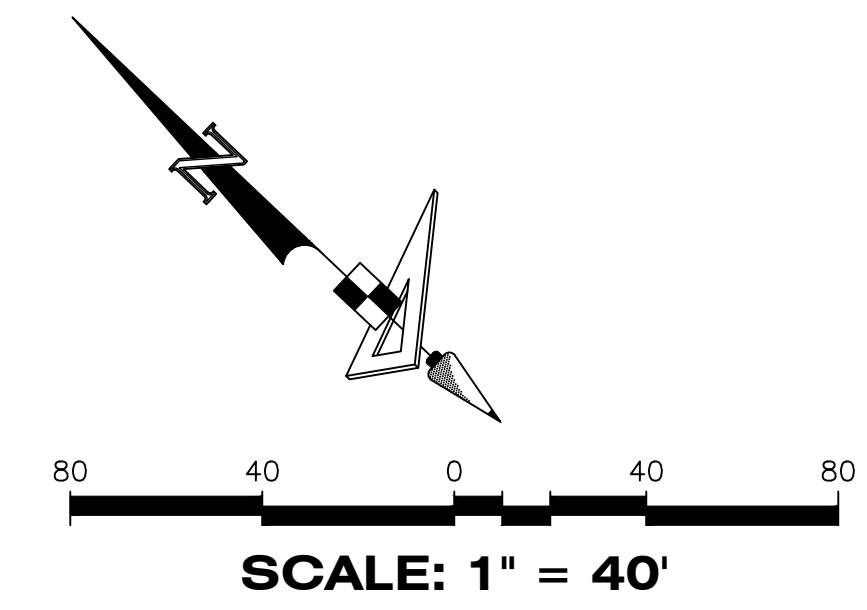


**LEGEND**

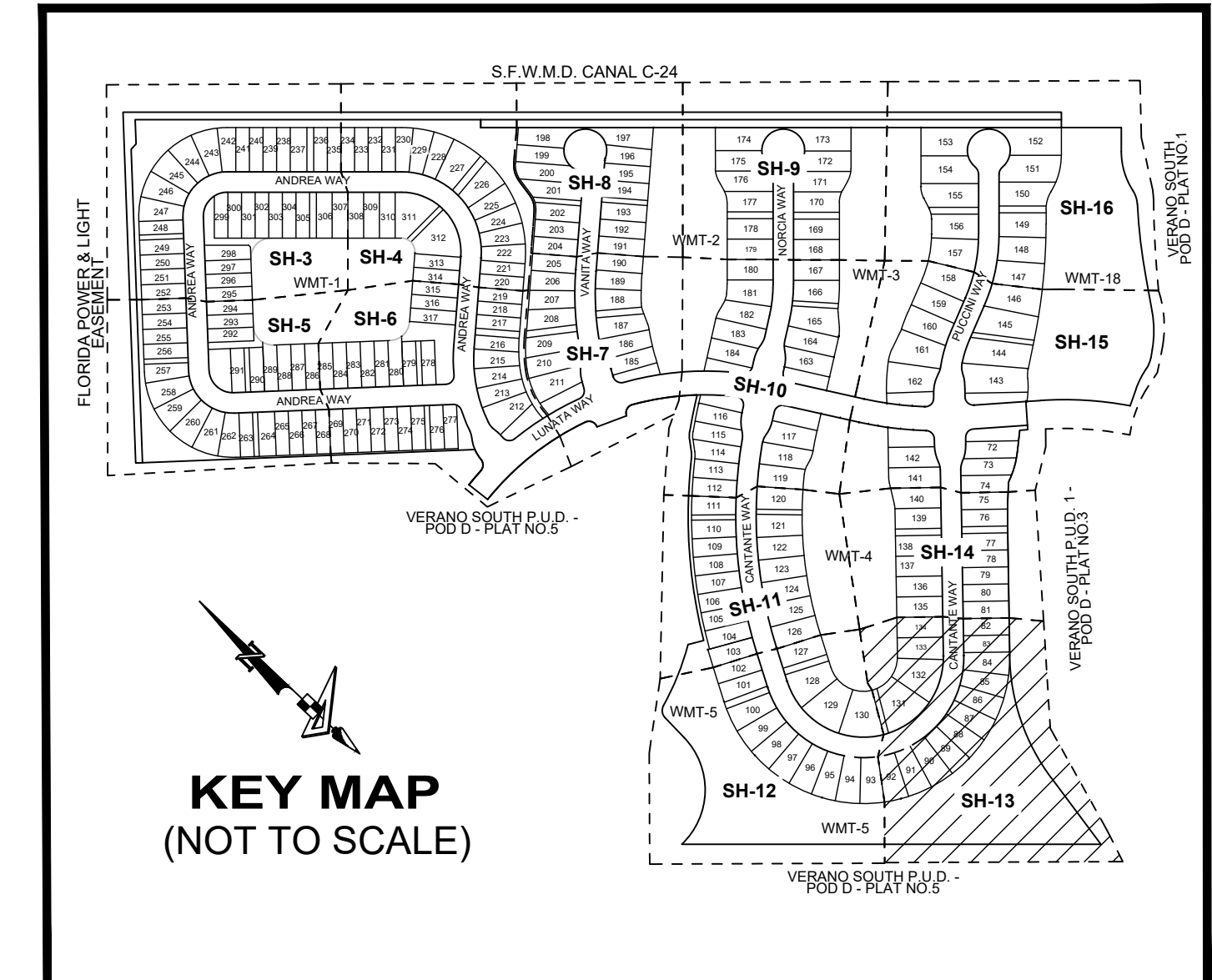
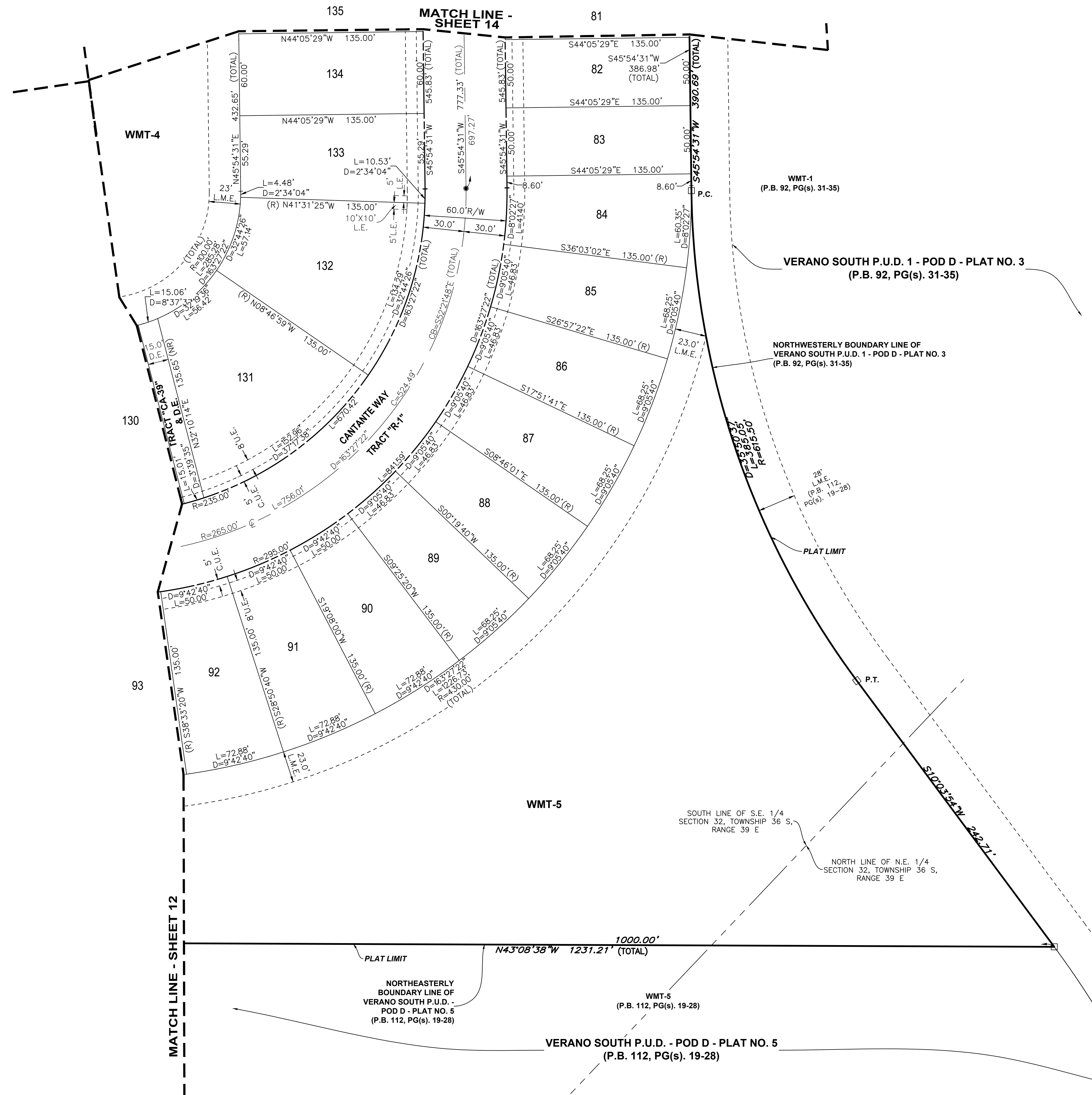
- P.B. ----- Plat Book
- Pg(s). ----- Page(s)
- A.E. ----- Access Easement
- C.U.E. ----- City Utility Easement
- D.E. ----- Drainage Easement
- E.A.E. ----- Emergency Access Easement
- L.M.E. ----- Lake Maintenance Easement
- U.E. ----- Utility Easement
- L.E. ----- Landscape Easement
- WMT ----- Stormwater Management Tract
- ⊙ ----- Centerline
- R/W ----- Right-of-Way
- P.U.D. ----- Planned Unit Development
- R ----- Radius
- L ----- Arc Length
- D ----- Delta-Central Angle
- CB ----- Chord Bearing
- C ----- Chord Length
- P.C. ----- Point of Curvature
- P.T. ----- Point of Tangency
- P.R.C. ----- Point of Reverse Curvature
- P.C.C. ----- Point of Compound Curvature
- N.T.C. ----- Non-Tangent Curvature
- N.T.I. ----- Non-Tangent Intersection
- (R) ----- Radial
- (NR) ----- Non-Radial
- C.M. ----- Concrete Monument
- LB ----- Licensed Business
- PRM ----- Permanent Reference Monument
- S.F.W.M.D. ----- South Florida Water Management District
- ----- Found Permanent Reference Monument
- ----- Indicates (PRM) Permanent Reference Monument - 4"x4" Concrete Monument LB776B (Unless Otherwise Noted)
- ----- Indicates (PCP) Permanent Control Point LB776B

# VERANO SOUTH P.U.D. 1 - POD D - PLAT NO. 4 - REPLAT NO. 2

BEING A REPLAT OF VERANO SOUTH P.U.D. 1 - POD D - PLAT NO. 4, LESS TRACTS "CA-20", "CA-27" AND "CA-49", ACCORDING TO THE PLAT THEREOF, AS RECORDED IN PLAT BOOK 102, PAGES 1 THROUGH 16, INCLUSIVE, ALSO BEING A REPLAT OF ALL OF VERANO SOUTH P.U.D. - POD D - PLAT NO. 4. - REPLAT, ACCORDING TO THE PLAT THEREOF, AS RECORDED IN PLAT BOOK 112, PAGES 14 THROUGH 18, INCLUSIVE, ALSO BEING A REPLAT OF ALL OF STORMWATER MANAGEMENT TRACT 18, VERANO SOUTH - POD D - PLAT NO. 1, ACCORDING TO THE PLAT THEREOF, AS RECORDED IN PLAT BOOK 87, PAGES 14 THROUGH 16, INCLUSIVE, ALL OF THE PUBLIC RECORDS OF ST. LUCIE COUNTY, FLORIDA, LYING IN SECTIONS 28, 29, AND 32, TOWNSHIP 36 SOUTH, RANGE 39 EAST, CITY OF PORT ST. LUCIE, ST. LUCIE COUNTY, FLORIDA.



PLAT BOOK
PAGE
FILE NO.
DATE
TIME



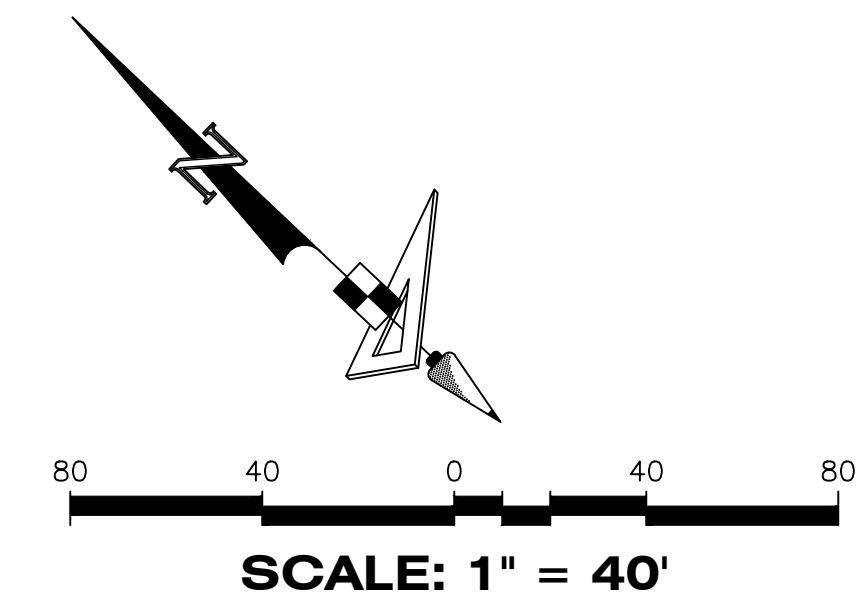
### LEGEND

- P.B. ----- Plat Book
- Pg(s) ----- Page(s)
- A.E. ----- Access Easement
- C.U.E. ----- City Utility Easement
- D.E. ----- Drainage Easement
- E.A.E. ----- Emergency Access Easement
- L.M.E. ----- Lake Maintenance Easement
- U.E. ----- Utility Easement
- L.E. ----- Landscape Easement
- WMT ----- Stormwater Management Tract
- ⊕ ----- Centerline
- R/W ----- Right-of-Way
- P.U.D. ----- Planned Unit Development
- R ----- Radius
- L ----- Arc Length
- D ----- Delta-Central Angle
- CB ----- Chord Bearing
- C ----- Chord Length
- P.C. ----- Point of Curvature
- P.T. ----- Point of Tangency
- P.R.C. ----- Point of Reverse Curvature
- P.C.C. ----- Point of Compound Curvature
- N.T.C. ----- Non-Tangent Curvature
- N.T.I. ----- Non-Tangent Intersection
- (R) ----- Radial
- (NR) ----- Non-Radial
- C.M. ----- Concrete Monument
- LB ----- Licensed Business
- PRM ----- Permanent Reference Monument
- S.F.W.M.D. ----- South Florida Water Management District
- ----- Found Permanent Reference Monument
- ----- Indicates (PRM) Permanent Reference Monument-4"x4" Concrete Monument LB7768 (Unless Otherwise Noted)
- ----- Indicates (PCP) Permanent Control Point LB7768

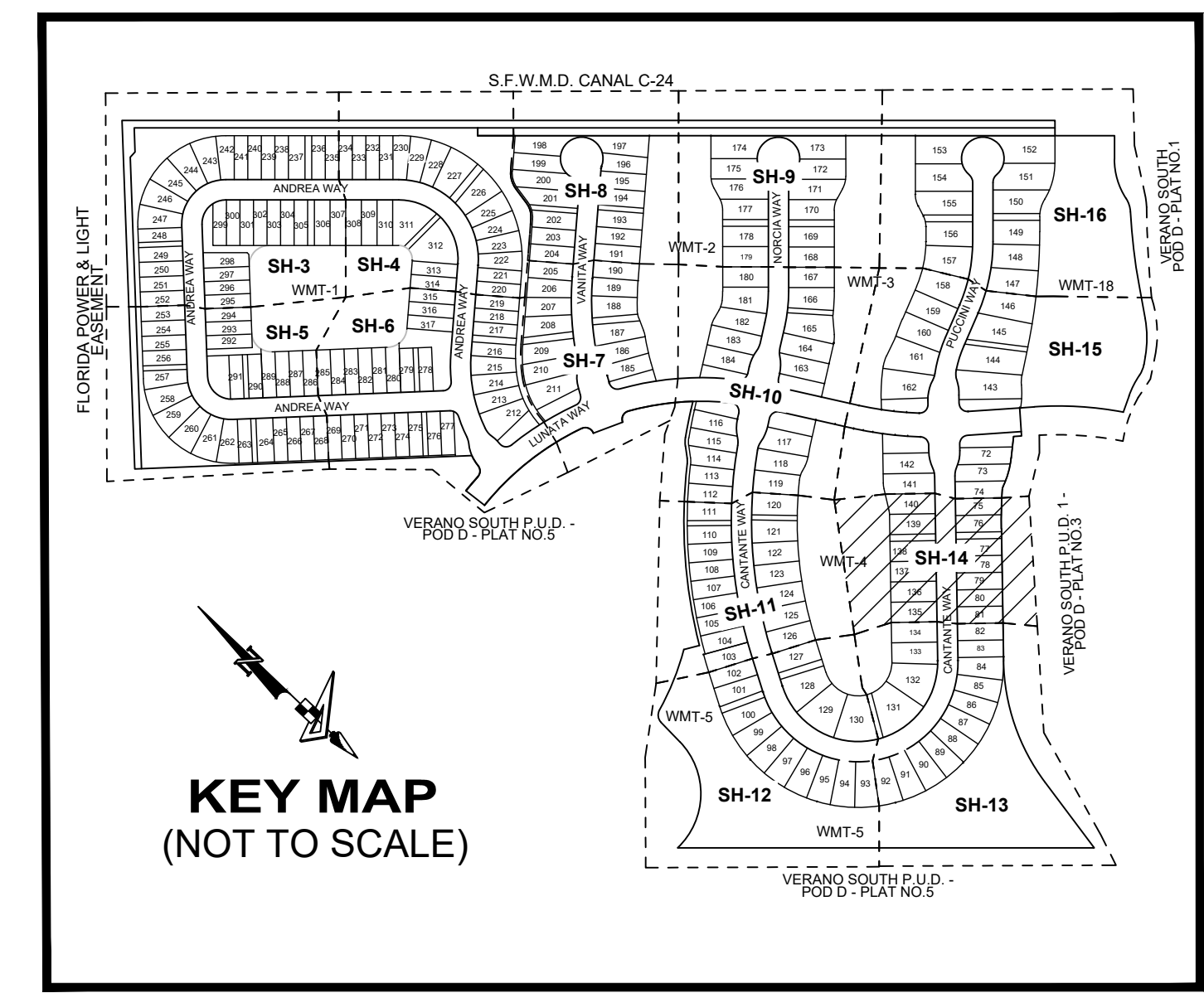
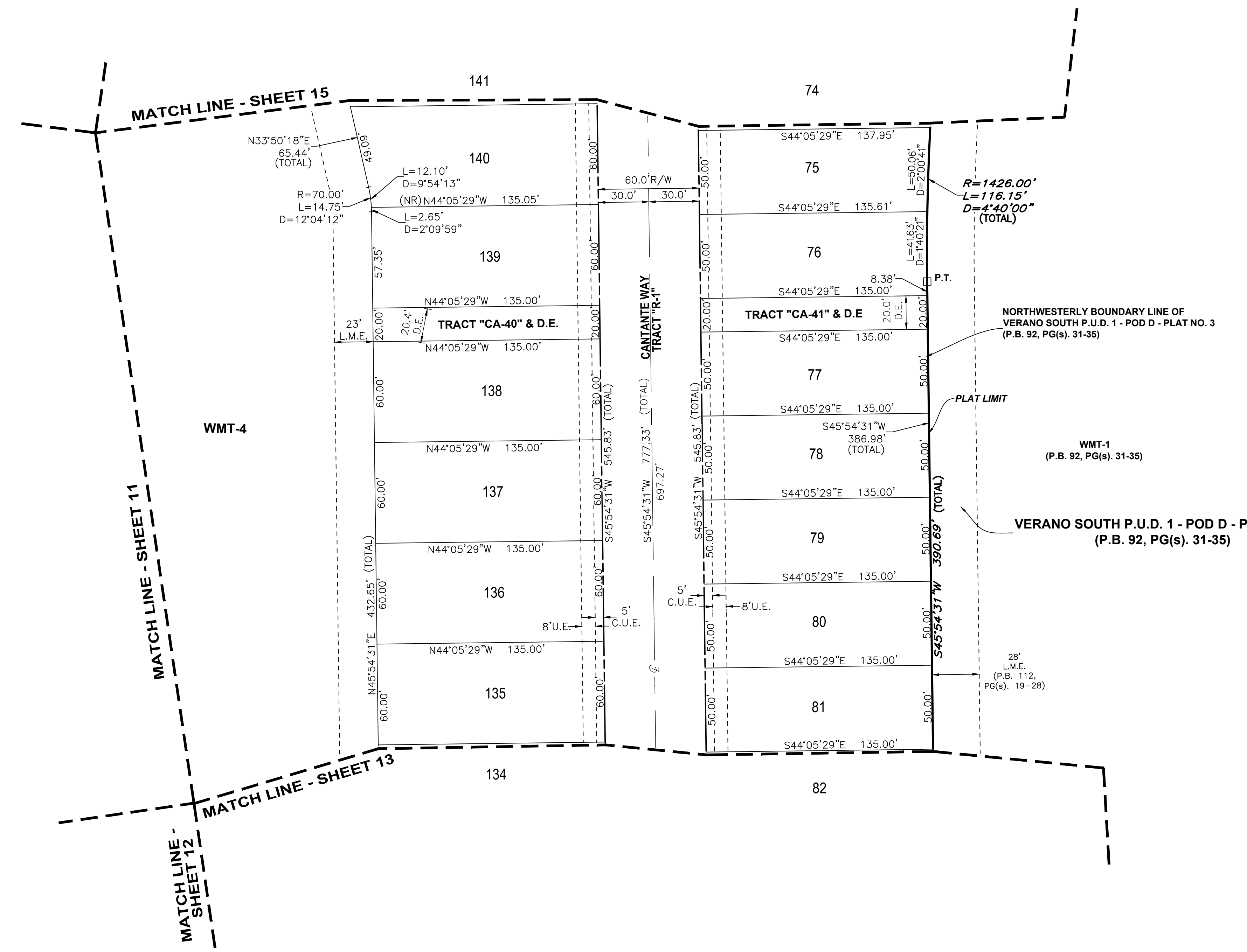
DRAWN BY: WATERGARDEN/PLANNING/VERANO SOUTH P.U.D. 1 - POD D - PLAT NO. 4 - REPLAT NO. 2 - PLAT MASS.DWG - PLOTTED BY: DENNIS SCHILL - ON: 8/26/2024 2:23 PM - LAST SAVED BY: DCSCHILL - ON: 8/26/24 2:23 PM

# VERANO SOUTH P.U.D. 1 - POD D - PLAT NO. 4 - REPLAT NO. 2

BEING A REPLAT OF VERANO SOUTH P.U.D. 1 - POD D - PLAT NO. 4, LESS TRACTS "CA-20", "CA-27" AND "CA-49", ACCORDING TO THE PLAT THEREOF, AS RECORDED IN PLAT BOOK 102, PAGES 1 THROUGH 16, INCLUSIVE, ALSO BEING A REPLAT OF ALL OF VERANO SOUTH P.U.D. - POD D - PLAT NO. 4. - REPLAT, ACCORDING TO THE PLAT THEREOF, AS RECORDED IN PLAT BOOK 112, PAGES 14 THROUGH 18, INCLUSIVE, ALSO BEING A REPLAT OF ALL OF STORMWATER MANAGEMENT TRACT 18, VERANO SOUTH - POD D - PLAT NO. 1, ACCORDING TO THE PLAT THEREOF, AS RECORDED IN PLAT BOOK 87, PAGES 14 THROUGH 16, INCLUSIVE, ALL OF THE PUBLIC RECORDS OF ST. LUCIE COUNTY, FLORIDA, LYING IN SECTIONS 28, 29, AND 32, TOWNSHIP 36 SOUTH, RANGE 39 EAST, CITY OF PORT ST. LUCIE, ST. LUCIE COUNTY, FLORIDA.



PLAT BOOK
PAGE
FILE NO.
DATE
TIME



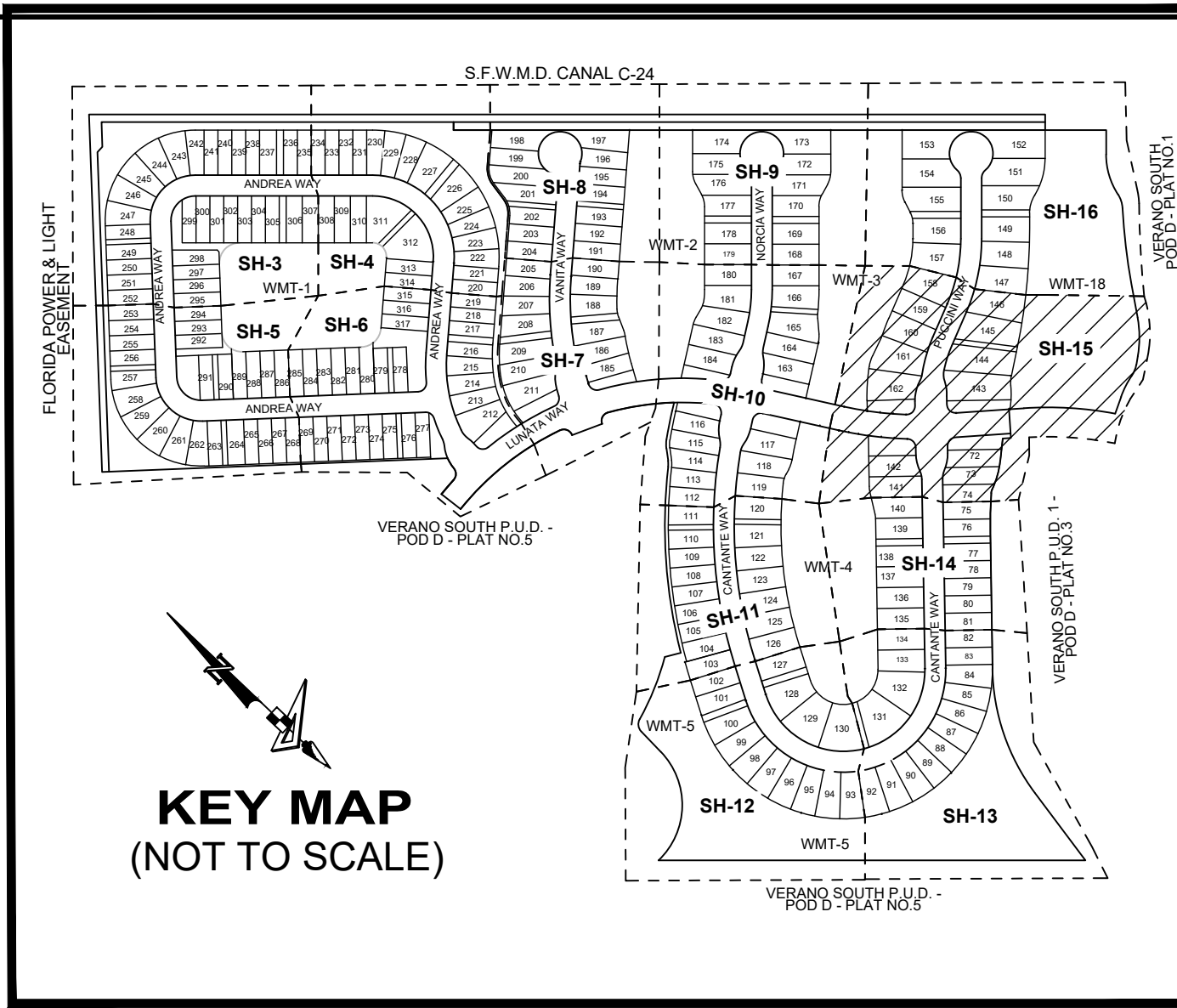
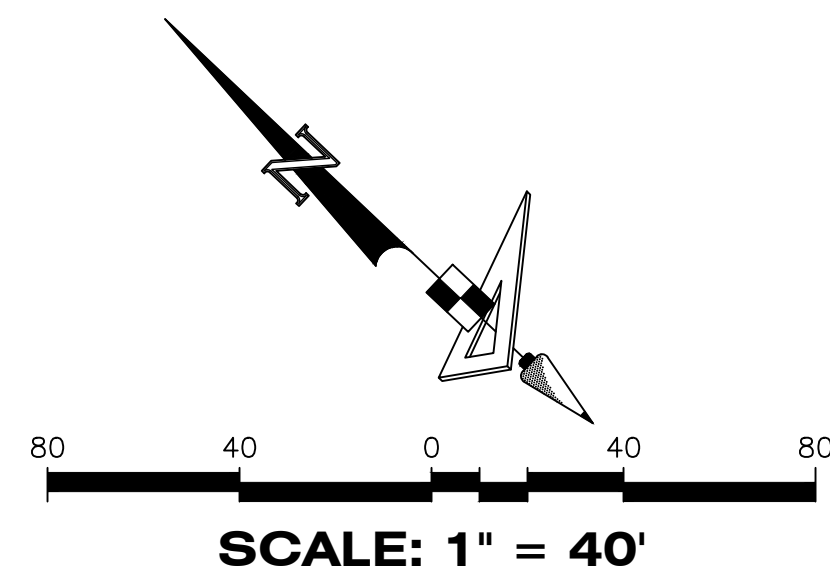
**LEGEND**

- P.B. ----- Plat Book
- Pg(s). ----- Page(s)
- A.E. ----- Access Easement
- C.U.E. ----- City Utility Easement
- D.E. ----- Drainage Easement
- E.A.E. ----- Emergency Access Easement
- L.M.E. ----- Lake Maintenance Easement
- U.E. ----- Utility Easement
- L.E. ----- Landscape Easement
- WMT ----- Stormwater Management Tract
- ⊕ ----- Centerline
- R/W ----- Right-of-Way
- P.U.D. ----- Planned Unit Development
- R ----- Radius
- L ----- Arc Length
- D ----- Delta-Central Angle
- CB ----- Chord Bearing
- C ----- Chord Length
- P.C. ----- Point of Curvature
- P.T. ----- Point of Tangency
- P.R.C. ----- Point of Reverse Curvature
- P.C.C. ----- Point of Compound Curvature
- N.T.C. ----- Non-Tangent Curvature
- N.T.I. ----- Non-Tangent Intersection
- (R) ----- Radial
- (NR) ----- Non-Radial
- C.M. ----- Concrete Monument
- LB ----- Licensed Business
- PRM ----- Permanent Reference Monument
- S.F.W.M.D. ----- South Florida Water Management District
- ----- Found Permanent Reference Monument
- ----- Indicates (PRM) Permanent Reference Monument-4"x4" Concrete Monument LB7768 (Unless Otherwise Noted)
- ----- Indicates (PCP) Permanent Control Point LB7768

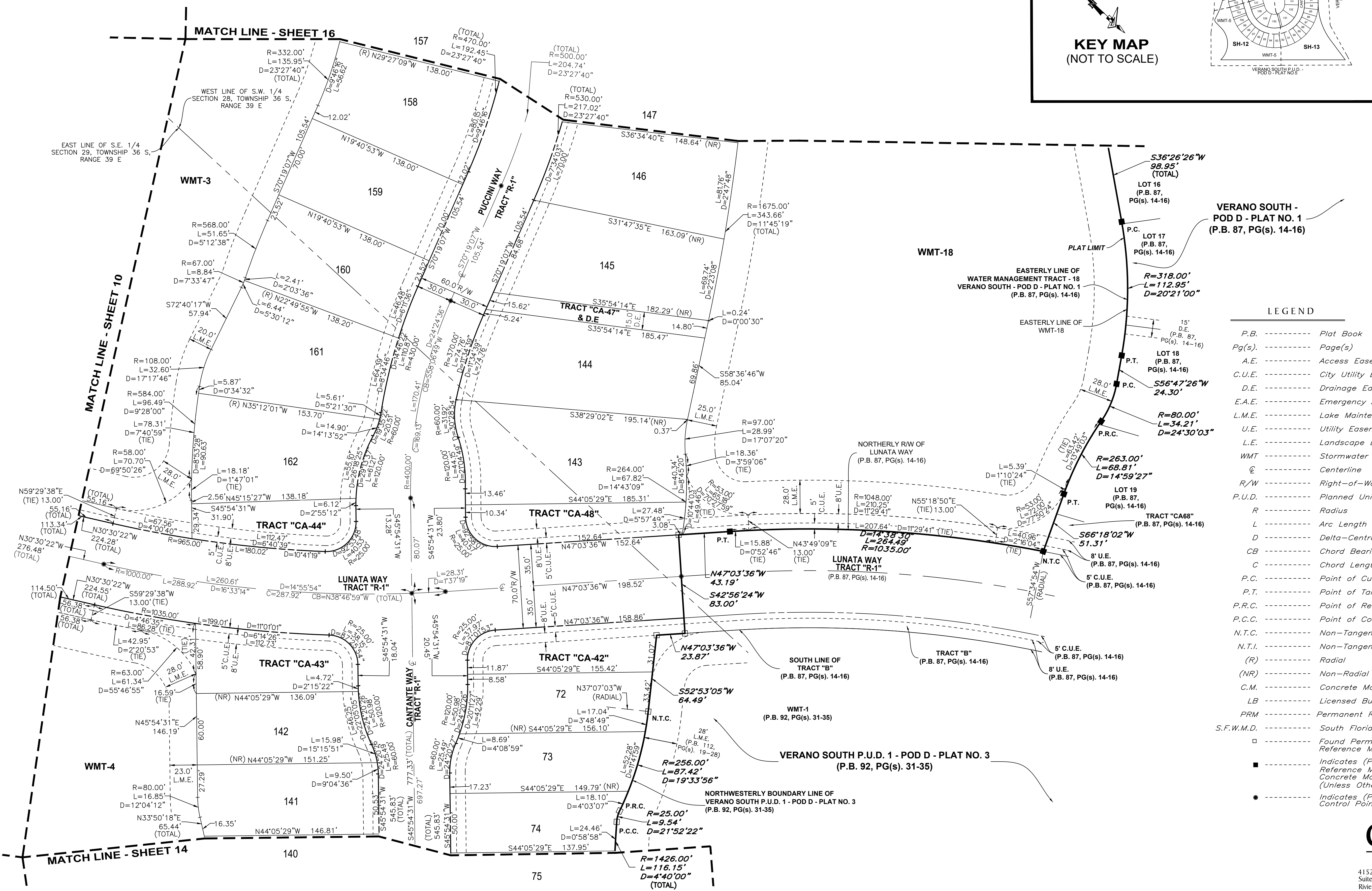
DRAWN BY: WALTER/PLATTING/VERANO SOUTH P.U.D. 1 - POD D - PLAT NO. 4 - REPLAT NO. 2 - PLAT.MAS.DWG - PLOTTED BY: DENNIS SCHOLL - ON: 8/26/2024 2:28 PM - LAST SAVED BY: DSSCHOLL - ON: 8/26/2024 2:23 PM

# VERANO SOUTH P.U.D. 1 - POD D - PLAT NO. 4 - REPLAT NO. 2

BEING A REPLAT OF VERANO SOUTH P.U.D. 1 - POD D - PLAT NO. 4, LESS TRACTS "CA-20", "CA-27" AND "CA-49", ACCORDING TO THE PLAT THEREOF, AS RECORDED IN PLAT BOOK 102, PAGES 1 THROUGH 16, INCLUSIVE, ALSO BEING A REPLAT OF ALL OF VERANO SOUTH P.U.D. - POD D - PLAT NO. 4. - REPLAT, ACCORDING TO THE PLAT THEREOF, AS RECORDED IN PLAT BOOK 112, PAGES 14 THROUGH 18, INCLUSIVE, ALSO BEING A REPLAT OF ALL OF STORMWATER MANAGEMENT TRACT 18, VERANO SOUTH - POD D - PLAT NO. 1, ACCORDING TO THE PLAT THEREOF, AS RECORDED IN PLAT BOOK 87, PAGES 14 THROUGH 16, INCLUSIVE, ALL OF THE PUBLIC RECORDS OF ST. LUCIE COUNTY, FLORIDA, LYING IN SECTIONS 28, 29, AND 32, TOWNSHIP 36 SOUTH, RANGE 39 EAST, CITY OF PORT ST. LUCIE, ST. LUCIE COUNTY, FLORIDA.



PLAT BOOK	
PAGE	
FILE NO.	
DATE	
TIME	

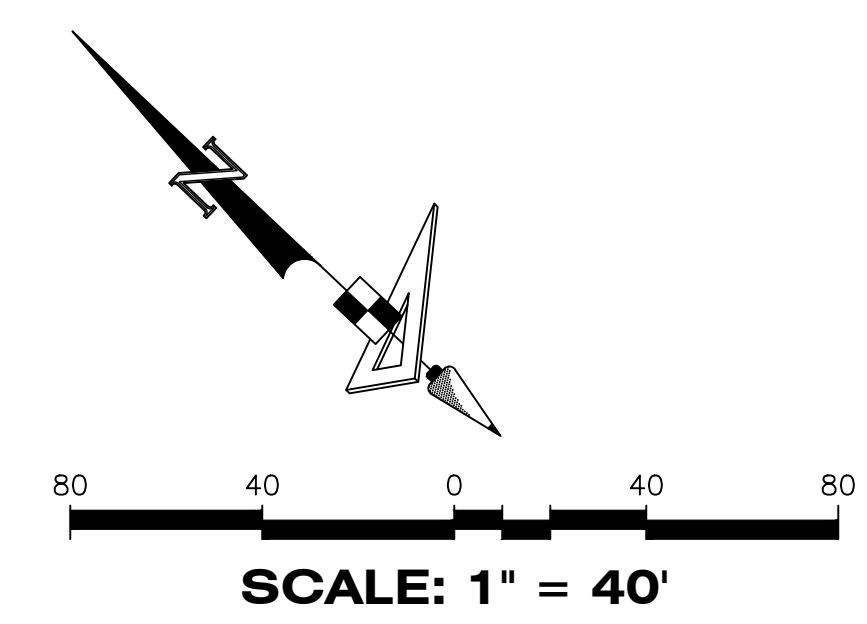


### LEGEND

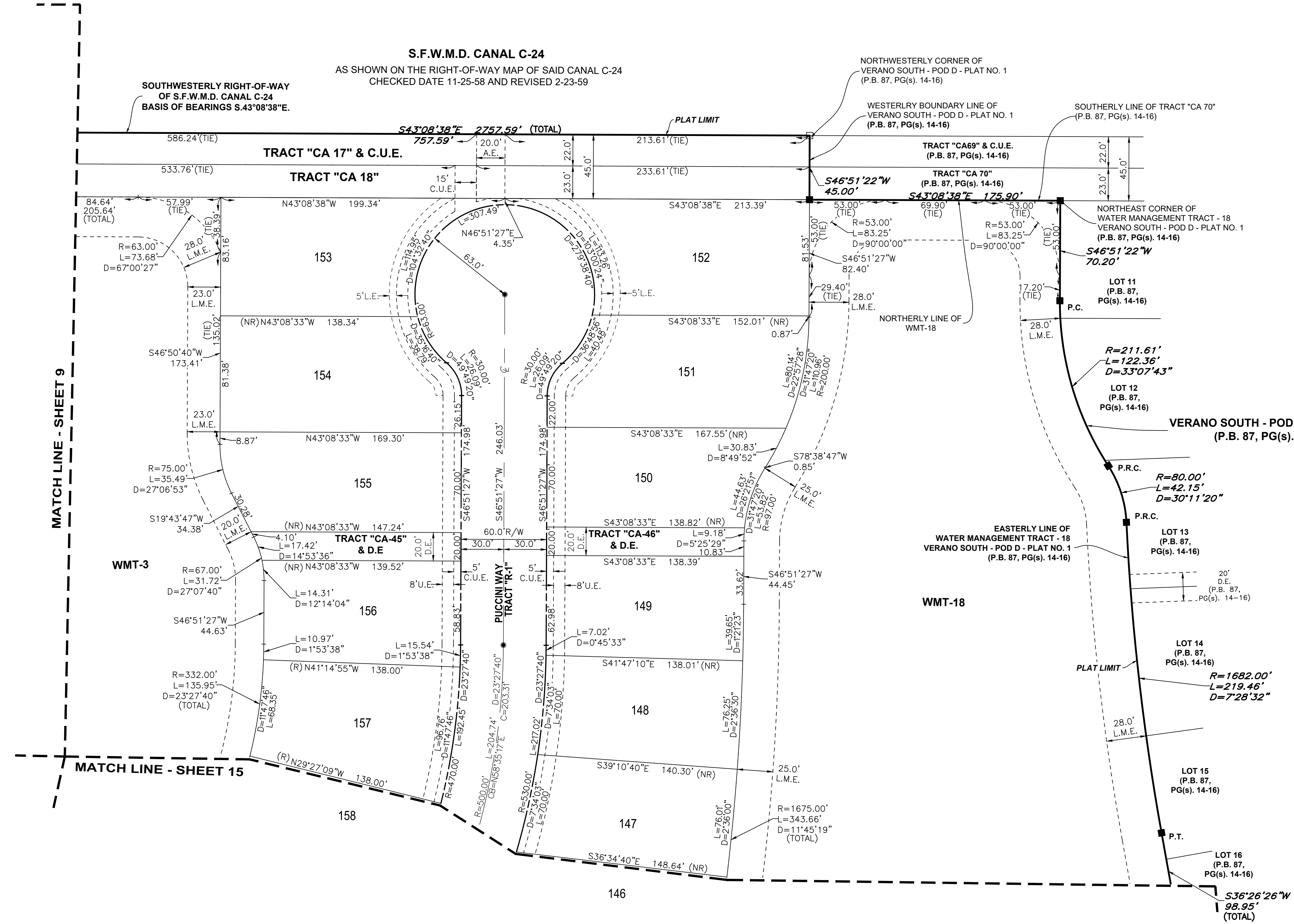
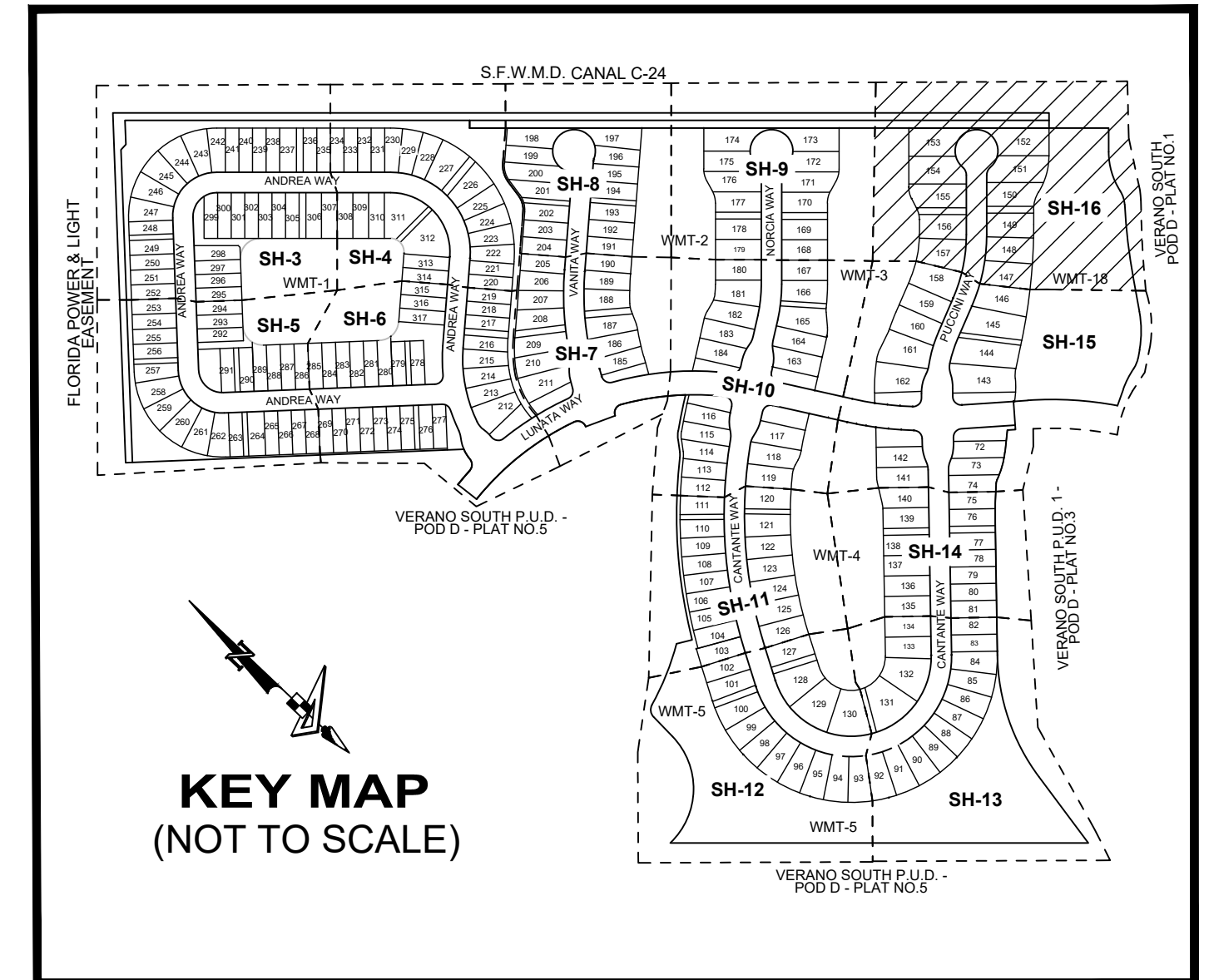
- P.B. ----- Plat Book
- Pg(s). ----- Page(s)
- A.E. ----- Access Easement
- C.U.E. ----- City Utility Easement
- D.E. ----- Drainage Easement
- E.A.E. ----- Emergency Access Easement
- L.M.E. ----- Lake Maintenance Easement
- U.E. ----- Utility Easement
- L.E. ----- Landscape Easement
- WMT ----- Stormwater Management Tract
- ⊖ ----- Centerline
- R/W ----- Right-of-Way
- P.U.D. ----- Planned Unit Development
- R ----- Radius
- L ----- Arc Length
- D ----- Delta-Central Angle
- CB ----- Chord Bearing
- C ----- Chord Length
- P.C. ----- Point of Curvature
- P.T. ----- Point of Tangency
- P.R.C. ----- Point of Reverse Curvature
- P.C.C. ----- Point of Compound Curvature
- N.T.C. ----- Non-Tangent Curvature
- N.T.I. ----- Non-Tangent Intersection
- (R) ----- Radial
- (NR) ----- Non-Radial
- C.M. ----- Concrete Monument
- LB ----- Licensed Business
- PRM ----- Permanent Reference Monument
- S.F.W.M.D. ----- South Florida Water Management District
- ----- Found Permanent Reference Monument
- ----- Indicates (PRM) Permanent Reference Monument - 4"x4" Concrete Monument LB7768 (Unless Otherwise Noted)
- ----- Indicates (PCP) Permanent Control Point LB7768

# VERANO SOUTH P.U.D. 1 - POD D - PLAT NO. 4 - REPLAT NO. 2

BEING A REPLAT OF VERANO SOUTH P.U.D. 1 - POD D - PLAT NO. 4, LESS TRACTS "CA-20", "CA-27" AND "CA-49", ACCORDING TO THE PLAT THEREOF, AS RECORDED IN PLAT BOOK 102, PAGES 1 THROUGH 16, INCLUSIVE, ALSO BEING A REPLAT OF ALL OF VERANO SOUTH P.U.D. - POD D - PLAT NO. 4. - REPLAT, ACCORDING TO THE PLAT THEREOF, AS RECORDED IN PLAT BOOK 112, PAGES 14 THROUGH 18, INCLUSIVE, ALSO BEING A REPLAT OF ALL OF STORMWATER MANAGEMENT TRACT 18, VERANO SOUTH - POD D - PLAT NO. 1, ACCORDING TO THE PLAT THEREOF, AS RECORDED IN PLAT BOOK 87, PAGES 14 THROUGH 16, INCLUSIVE, ALL OF THE PUBLIC RECORDS OF ST. LUCIE COUNTY, FLORIDA, LYING IN SECTIONS 28, 29, AND 32, TOWNSHIP 36 SOUTH, RANGE 39 EAST, CITY OF PORT ST. LUCIE, ST. LUCIE COUNTY, FLORIDA.



PLAT BOOK
PAGE
FILE NO.
DATE
TIME



### LEGEND

P.B. -----	Plat Book
Pg(s). -----	Page(s)
A.E. -----	Access Easement
C.U.E. -----	City Utility Easement
D.E. -----	Drainage Easement
E.A.E. -----	Emergency Access Easement
L.M.E. -----	Lake Maintenance Easement
U.E. -----	Utility Easement
L.E. -----	Landscape Easement
WMT -----	Stormwater Management Tract
⊕ -----	Centerline
R/W -----	Right-of-Way
P.U.D. -----	Planned Unit Development
R -----	Radius
L -----	Arc Length
Δ -----	Delta-Central Angle
CB -----	Chord Bearing
C -----	Chord Length
P.C. -----	Point of Curvature
P.T. -----	Point of Tangency
P.R.C. -----	Point of Reverse Curvature
P.C.C. -----	Point of Compound Curvature
N.T.C. -----	Non-Tangent Curvature
N.T.I. -----	Non-Tangent Intersection
(R) -----	Radial
(NR) -----	Non-Radial
C.M. -----	Concrete Monument
LB -----	Licensed Business
PRM -----	Permanent Reference Monument
S.F.W.M.D. -----	South Florida Water Management District
□ -----	Found Permanent Reference Monument
■ -----	Indicates (PRM) Permanent Reference Monument-4"x4" Concrete Monument LB7768 (Unless Otherwise Noted)
● -----	Indicates (PCP) Permanent Control Point LB7768