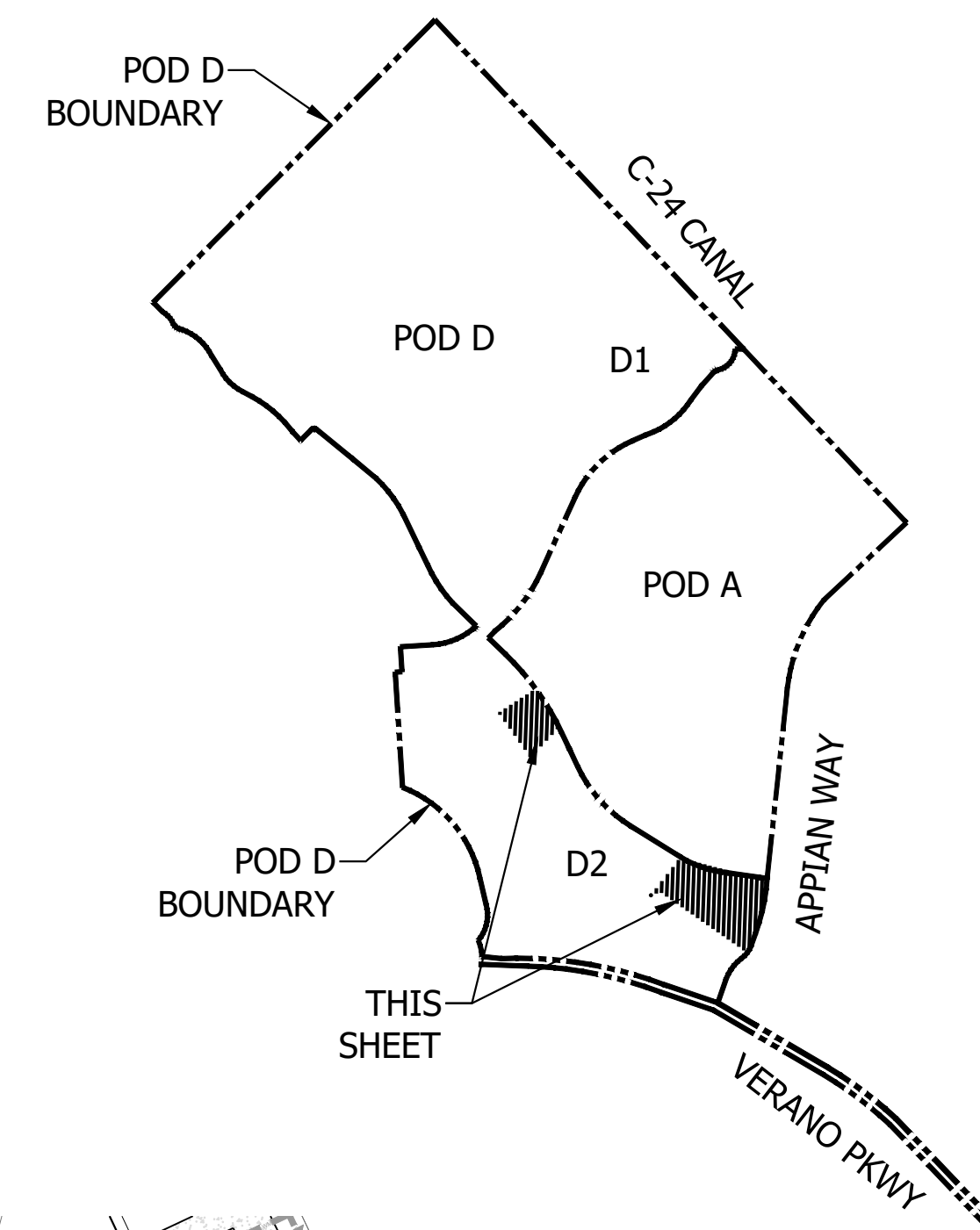
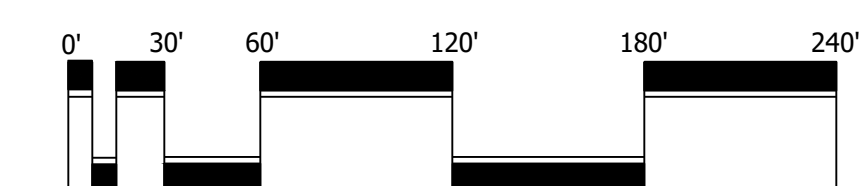



KEY MAP



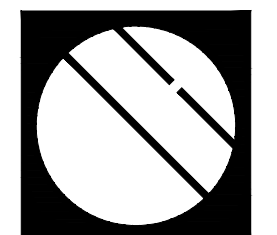
PSLUD # 11-652-33A
PSL PROJ# P22-153
POD D2 REPLAT
LANDSCAPE PLANS



Scale: 1" = 60'-0"



North



Cotleur & Hearing

Landscape Architects
Land Planners
Environmental Consultants
1934 Commerce Lane
Suite 1
Jupiter, Florida 33458
561.747.6336 Fax 747.1377
www.cotleurhearing.com
Lic# LC-C000239

VERANO SOUTH POD D
Kolter Homes
Port St. Lucie, Florida

DESIGNED _____ LAH
DRAWN _____ LAH
APPROVED _____ DTS
JOB NUMBER 18-0905
DATE 09-08-22
REVISIONS _____

SHEET 1 OF 3

© COTLEUR & HEARING, INC.
These drawings are the property of the architect and are not to be used for extensions or on other projects except by agreement in writing with the architect. Immediately report any discrepancies to the architect.



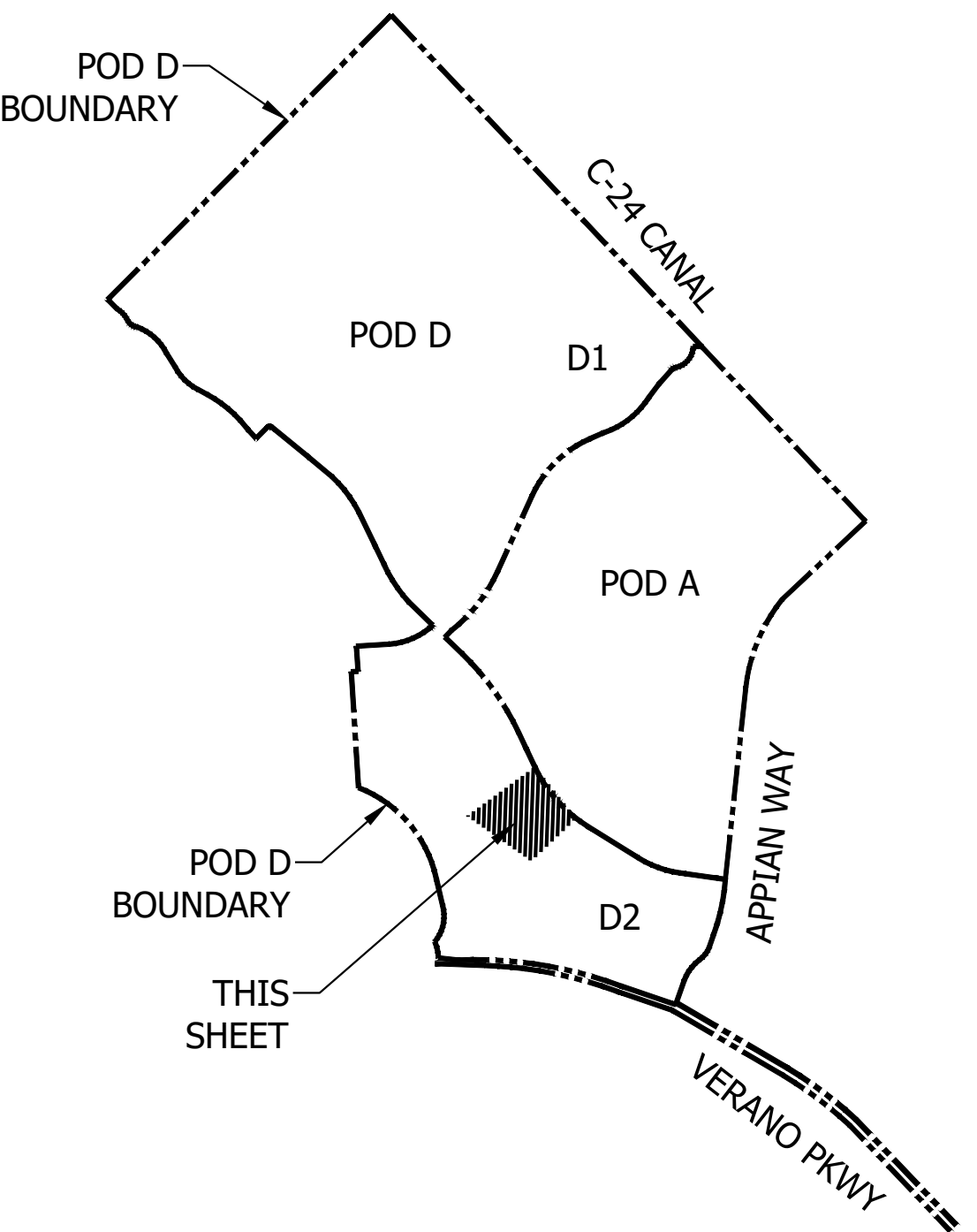
Landscape Architects
Land Planners
Environmental Consultants
1934 Commerce Lane
Suite 1
Jupiter, Florida 33458
561.747.6336 • Fax 747.1377
www.cottleurhearing.com
Lic# LC-C000239

VERANO SOUTH POD D
Kolter Homes
Port St. Lucie, Florida

DESIGNED _____ L
DRAWN _____ L
APPROVED _____ D
JOB NUMBER _____ 18-09
DATE _____ 09-08-
REVISIONS _____


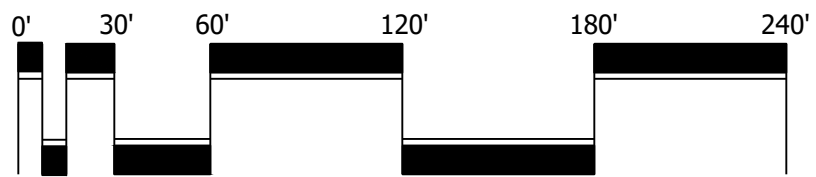
SHEET 2 OF 3

© COTLEUR & HEARING, INC.
These drawings are the property of the architect and are not to be used for extensions or on other projects except by agreement in writing with the architect. Immediately report any discrepancies to the architect.



PSLUD # 11-652-33A
PSL PROJ# P22-153
POD D2

LANDSCAPE PLANS



Scale: 1" = 60'-0"

North

