

Draft SmartMoves 2045 Long Range Transportation Plan Cost Feasible Projects



Public Works Department



&




St. Lucie

**Transportation
Planning
Organization**

Background

- ❖ St Lucie TPO is a Countywide agency responsible for transportation planning and programing State and Federal Transportation Funds for the City of Fort Pierce, City of Port St. Lucie, St. Lucie Village and unincorporated areas of St. Lucie County.
- ❖ St. Lucie TPO is required by federal law to update its Long Range Transportation Plan (LRTP) every five years.
- ❖ The LRTP describes how St. Lucie County's multimodal transportation system will evolve over the next twenty-five years.
- ❖ The current LRTP, *Go2040*, was adopted by the TPO Governing Board in February 2016. The LRTP update, *Smart Moves 2045*, is underway.
- ❖ SmartMoves 2045 LRTP
 - Needs Plan, Adopted August 5, 2020 by the TPO Board.– Identifies and prioritizes projects to meet future transportation needs without regard to cost.
 - Cost Feasible Plan – Identifies projects that can be completed within the anticipated St Lucie TPO funding.



Background



- ❖ Cost Feasible Plan
 - FY 2021 to 2025 - Adopted Transportation Improvement Plan (TIP)
 - FY2026 to 2045 - Three scenarios were presented at the October 7, 2020 Board Meeting:
 - Scenario 1 - Historical, least amount of funding for bicycle and pedestrian projects, St Lucie West Boulevard improvements, California Boulevard improvements are included
 - Scenario 2 -Balanced, allocates additional funding for bicycle and pedestrian projects at the expense of the California Boulevard roadway improvement project
 - Scenario 3 – Maximum Multimodal, allocates the greatest amount of funding to bicycle and pedestrian projects at the expense of both the St Lucie West Boulevard and California Boulevard roadway improvement projects
- ❖ The TPO Board requested the TPO to provide a list of the bicycle and pedestrian facility projects included in Scenario 2 (Balanced) for further review and discussion at the next TPO Board Meeting on December 2, 2020.

	Scenario 1 – Historical	Scenario 2 – Balanced	Scenario 3 – Max – Multimodal
Roadway – Strategic Intermodal System (SIS)	<ul style="list-style-type: none"> I-95 from Martin/St. Lucie County Line to south of Okeechobee Road – Widen 6L to 8L 	<ul style="list-style-type: none"> I-95 from Martin/St. Lucie County Line to south of Okeechobee Road – Widen 6L to 8L 	<ul style="list-style-type: none"> I-95 from Martin/St. Lucie County Line to south of Okeechobee Road – Widen 6L to 8L
Roadway – continued investment in Transportation Improvement Program (TIP) projects	<ul style="list-style-type: none"> Midway Road from East Torino Parkway to Selvitz Road – Widen 2L to 4L Kings Highway from St. Lucie Boulevard to south of Indrio Road – Widen 2L to 4L Port St. Lucie Boulevard from Becker Road to Paar Drive – Widen 2L to 4L 	<ul style="list-style-type: none"> Midway Road from East Torino Parkway to Selvitz Road – Widen 2L to 4L Kings Highway from St. Lucie Boulevard to south of Indrio Road – Widen 2L to 4L Port St. Lucie Boulevard from Becker Road to Paar Drive – Widen 2L to 4L 	<ul style="list-style-type: none"> Midway Road from East Torino Parkway to Selvitz Road – Widen 2L to 4L Kings Highway from St. Lucie Boulevard to south of Indrio Road – Widen 2L to 4L Port St. Lucie Boulevard from Becker Road to Paar Drive – Widen 2L to 4L
Local Roadway projects (funded)	<ul style="list-style-type: none"> Selvitz Road from Glades-Off Road to Edwards Road – Widen 2L to 4L California Boulevard from Crosstown Parkway to St. Lucie West Boulevard – Widen 2L to 4L 	<ul style="list-style-type: none"> Selvitz Road from Glades-Off Road to Edwards Road – Widen 2L to 4L California Boulevard from Crosstown Parkway to St. Lucie West Boulevard – Widen 2L to 4L 	<ul style="list-style-type: none"> Selvitz Road from Glades-Off Road to Edwards Road – Widen 2L to 4L California Boulevard from Crosstown Parkway to St. Lucie West Boulevard – Widen 2L to 4L
Transit Needs Plan	<ul style="list-style-type: none"> Maintain existing transit system – Fixed Route (Routes 1 – 8) and ADA/Paratransit Improvements to existing services New routes identified in TDP 	<ul style="list-style-type: none"> Maintain existing transit system – Fixed Route (Routes 1 – 8) and ADA/Paratransit Improvements to existing services New routes identified in TDP 	<ul style="list-style-type: none"> Maintain existing transit system – Fixed Route (Routes 1 – 8) and ADA/Paratransit Improvements to existing services New routes identified in TDP
Operational Improvements	<ul style="list-style-type: none"> US-1 from Martin County Line to Indian River County Line Seaway Drive from Harbor Isle Marina to north of Blue Heron Boulevard 	<ul style="list-style-type: none"> US-1 from Martin County Line to Indian River County Line Seaway Drive from Harbor Isle Marina to north of Blue Heron Boulevard 	<ul style="list-style-type: none"> US-1 from Martin County Line to Indian River County Line Seaway Drive from Harbor Isle Marina to north of Blue Heron Boulevard

	Scenario 1 – Historical	Scenario 2 – Balanced	Scenario 3 – Max Multimodal
Nearby Traffic Management	<ul style="list-style-type: none"> Torino Parkway Indian River Drive 	<ul style="list-style-type: none"> Torino Parkway Indian River Drive 	<ul style="list-style-type: none"> Torino Parkway Indian River Drive
Roadway Needs Plan	<ul style="list-style-type: none"> Florida's Turnpike at Midway Road – New Interchange (ROW cost TBD) Airport Connector from I-95 to Kings Highway – New 4 Lanes Kings Highway from south of Indrio Road to US-1 – Widen 2L to 4L Jenkins Road from Midway Road to Orange Avenue – New 4L/ Widen 2L to 4L (design funding) St. Lucie West Boulevard from I-95 to Cashmere Boulevard – Widen 4L to 6L California Boulevard from Savona Boulevard to Crosstown Parkway – Widen 2L to 4L ACES Network <ul style="list-style-type: none"> I-95 at Becker Road I-95 at Midway Road Okeechobee Road between Florida's Turnpike and I-95 I-95 at Indrio Road 	<ul style="list-style-type: none"> Florida's Turnpike at Midway Road – New Interchange (ROW cost TBD) Airport Connector from I-95 to Kings Highway – New 4 Lanes Kings Highway from south of Indrio Road to US-1 – Widen 2L to 4L Jenkins Road from Midway Road to Orange Avenue – New 4L/ Widen 2L to 4L (design funding) St. Lucie West Boulevard from I-95 to Cashmere Boulevard – Widen 4L to 6L ACES Network <ul style="list-style-type: none"> I-95 at Becker Road I-95 at Midway Road Okeechobee Road between Florida's Turnpike and I-95 I-95 at Indrio Road 	<ul style="list-style-type: none"> Florida's Turnpike at Midway Road – New Interchange (ROW cost TBD) Airport Connector from I-95 to Kings Highway – New 4 Lanes Kings Highway from south of Indrio Road to US-1 – Widen 2L to 4L Jenkins Road from Midway Road to Orange Avenue – New 4L/ Widen 2L to 4L (design funding) ACES Network <ul style="list-style-type: none"> I-95 at Becker Road I-95 at Midway Road Okeechobee Road between Florida's Turnpike and I-95 I-95 at Indrio Road
Bicycle & Pedestrian Needs Plan	<p>\$10 million investment</p> <p>15 miles of bicycle facilities</p> <p>20 miles of sidewalks</p>	<p>\$40 million investment</p> <p>60 miles of bicycle facilities</p> <p>80 miles of sidewalks</p>	<p>\$60 million investment</p> <p>90 miles of bicycle facilities</p> <p>120 miles of sidewalk</p>

Presentation Goals

- ❖ Present the draft 2045 Long Range Transportation Cost Feasible Plan for Scenario 2 – Balanced.
- ❖ Receive feedback from City Council.



Task 8. 2045 Cost Feasible Plan
November 2020



**SMART
MOVES 2045**
St. Lucie TPO Long Range Transportation Plan

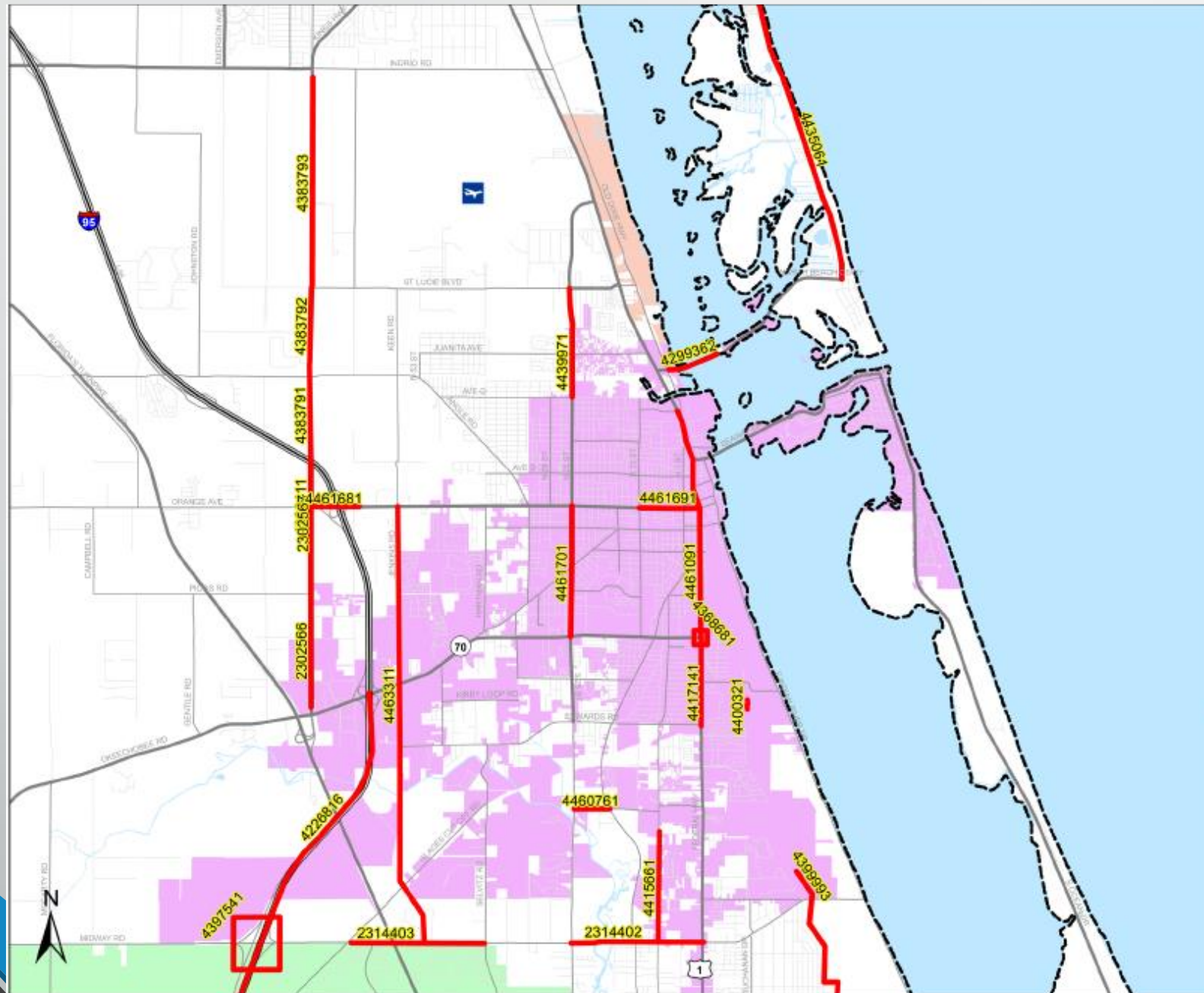
Cost Feasible Plan FY 2021 to 2025

PROJECT NAME	FROM	TO	DESCRIPTION	PHASE	FY
A1A N CAUSEWAY BRIDGE	ENTIRE BRIDGE	ENTIRE BRIDGE	BRIDGE REPLACEMENT	CONST	2022
A1A SUNTRAIL	FT PIERCE INLET SP	SLC/INDIAN RIVER LINE	BIKE PATH/TRAIL	PD&E	2021
ALCANTARRA BLVD	SAVONA BLVD	PORT ST.LUCIE BLVD	SIDEWALK	CONST	2022
BELL AVENUE	S 25TH STREET	SUNRISE BLVD	BIKE LANE/SIDEWALK	CONST	2023
CURTIS STREET	PRIMA VISTA BLVD	FLORESTA DRIVE	SIDEWALK	CONST	2022
FEC OVERPASS	SAVANNAS REC AREA	S OF SAVANNAH RD.	BIKE PATH/TRAIL	CONST	2025
GATLIN BLVD	WEST OF I-95	PORT ST LUCIE BLVD	CONTROL DEVICES	CONST	2024
I-95	NORTH OF GATLIN BLVD	S OF ST. LUCIE WEST BLVD	OVERLAY	CONST	2023
I-95	SLC/MARTIN LINE	SR-70/OKEECHOBEE RD	PD&E/EMO STUDY	PD&E	2025
I-95 @ BECKER ROAD	RAMPS AT BECKER RD	RAMPS AT BECKER RD	LANDSCAPING	CONST	2022
I-95 @ GATLIN BLVD	NB & SB OFF-RAMPS	NB & SB OFF-RAMPS	ADD LANES	CONST	2023
I-95 @ MIDWAY RD	NB & SB OFF-RAMPS	NB & SB OFF-RAMPS	ADD LANES	CONST	2023
I-95 @ SLW BLVD	INTERCHANGE	INTERCHANGE	ADD LANES	CONST	2022
JENKINS ROAD	MIDWAY ROAD	ORANGE AVENUE	PD&E/EMO STUDY	PD&E	2025
KING'S HIGHWAY	S OF OKEECHOBEE RD	N OF PICOS ROAD	ADD LANES & RECON	ROW	2022
KING'S HIGHWAY	S OF OKEECHOBEE RD	N OF PICOS ROAD	LANDSCAPING	CONST	2023
KING'S HIGHWAY	N OF PICOS RD	N OF I-95 OVERPASS	ADD LANES & RECON	ROW	2022
KING'S HIGHWAY	N OF PICOS RD	N OF I-95 OVERPASS	LANDSCAPING	CONST	2023
KING'S HIGHWAY	N OF I-95 OVERPASS	N OF COMMERCIAL CIR	ADD LANES & RECON	CONST	2024
KING'S HIGHWAY	N OF COMMERCIAL CIR	ST LUCIE BLVD	ADD LANES & RECON	CONST	2023

Cost Feasible Plan FY 2021 to 2025

PROJECT NAME	PROJECT LIMITS FROM	PROJECT LIMITS TO	DESCRIPTION	PHASE	FY
KING'S HIGHWAY	ST LUCIE BOULEVARD	S OF INDRIIO ROAD	ADD LANES & RECON	ROW	2023
MIDWAY ROAD	S. 25TH STREET	US-1	ADD LANES & RECO N	ROW	2021
MIDWAY ROAD	GLADES CUT OFF ROAD	SELVITZ ROAD	PD&E/EMO STUDY	ROW	2022
N. 25th STREET	NORTH OF AVE Q	ST LUCIE BLVD	RESURFACING	CONST	2022
OLEANDER AVENUE	MIDWAY ROAD	S MARKET AVENUE	SIDEWALK	CONST	2021
ORANGE AVENUE	KINGS HWY	E OF I-95 SB RAMP	ADD LANES	ROW	2025
ORANGE AVENUE	E OF 13TH ST	US-1	RESURFACING	CONST	2024
PARK & RIDE LOT	BRESCIA STREET	EDGARCE STREET	PARK AND RIDE LOT	ROW	2023
PORT ST. LUCIE BLVD	LONG CREEK	N FORK ST LUCIE RIVER	BRIDGE-REPAIR/REHAB	CONST	2022
PORT ST. LUCIE BLVD	GATLIN BLVD	DARWIN BLVD	RECONSTRUCT	CONST	2021
PORT ST. LUCIE BLVD	S OF DARWIN BLVD	S OF ALCANTARRA BLVD	ADD LANES & RECON	CONST	2022
PORT ST. LUCIE BLVD	S OF ALCANTARRA BLVD	S OF PAAR DR	ADD LANES & RECON	CONST	2025
PORT ST. LUCIE BLVD	PAAR DR	BECKER RD	ADD LANES & RECON	ROW	2023
S 25TH ST	N OF EDWARDS RD	N OF VIRGINIA AVE	RESURFACING	CONST	2024
SAVANNAS PSP	WALTON RD	LENNARD RD	BIKE PATH/TRAIL	CONST	2021
SAVANNAS PSP	LENNARD RD	SAVANNAS REC AREA	BIKE PATH/TRAIL	CONST	2023
SELVITZ ROAD	FLORESTA DRIVE	BAYSHORE BLVD	BIKE PATH/TRAIL	CONST	2023
US HIGHWAY 1	EDWARDS ROAD	VIRGINIA AVENUE	DRAINAGE	ROW	2023
US HIGHWAY 1	N OF VIRGINIA AVE	N OF AVE O	RESURFACING	CONST	2023
US HIGHWAY 1	VIRGINIA AVE	VIRGINIA AVE	INTERSECTION	ROW	2022

Cost Feasible Plan FY 2021 to 2025

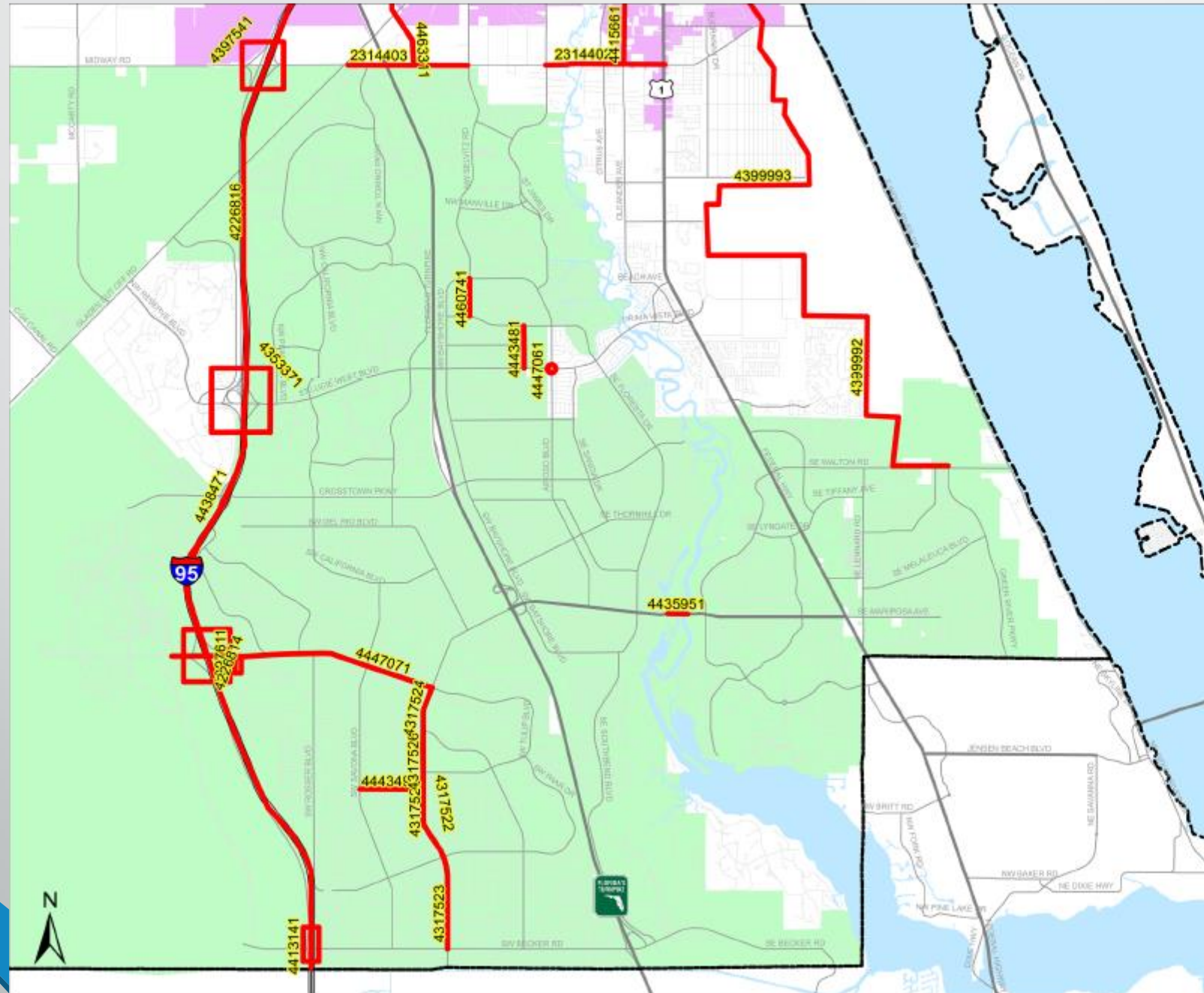


NORTH ST. LUCIE TPO AREA

PROJECT NUMBER	PROJECT NAME	TIP Page
2302566	KING'S HIGHWAY	C 1-15
2302567	KING'S HIGHWAY	C 1-19
2302568	KING'S HIGHWAY	C 1-17
2314402	MIDWAY ROAD	C 1-23
2314403	MIDWAY ROAD	C 1-22
4226816	I-95 FROM SLC/MARTIN TO SR-70	C 1-11
4299362	A1A NORTH CAUSEWAY BRIDGE	C 6-2
4368681	US HIGHWAY 1 @ VIRGINIA AVENUE	C 1-39
4380411	KING'S HIGHWAY	C 1-20
4383791	KING'S HIGHWAY	C 1-16
4383792	KING'S HIGHWAY	C 1-18
4383793	KING'S HIGHWAY	C 1-21
4397541	I-95 OFF-RAMPS AT MIDWAY ROAD	C 1-13
4399993	SAVANNAS PRESERVE STATE PARK GAP	C 1-36
4400321	FEC OVERPASS	C 1-6
4415661	OLEANDER AVENUE	C 1-25
4417141	US HIGHWAY 1	C 1-40
4435061	A1A SUNTRAIL	C 1-2
4439971	N 25th STREET	C 1-24
4460761	BELL AVENUE	C 1-4
4461091	US HIGHWAY 1	C 1-41
4461681	ORANGE AVENUE	C 1-27
4461691	ORANGE AVENUE	C 1-26
4461701	S 25TH ST	C 1-35
4463311	JENKINS ROAD	C 1-14

0 0.5 1 2 Miles

Cost Feasible Plan FY 2021 to 2025



SOUTH ST. LUCIE TPO AREA

PROJECT NUMBER	PROJECT NAME	TIP Page
2314402	MIDWAY ROAD	C 1-23
2314403	MIDWAY ROAD	C 1-22
4226814	PARK & RIDE LOT	C 3-2
4226816	I-95 FROM SLC/MARTIN TO SR-70	C 1-11
4317522	PORT ST. LUCIE BLVD	C 1-32
4317523	PORT ST. LUCIE BLVD	C 1-31
4317524	PORT ST. LUCIE BLVD	C 1-30
4317525	PORT ST. LUCIE BLVD	C 1-29
4317526	PORT ST. LUCIE BLVD	C 1-33
4353371	I-95 @ ST. LUCIE WEST BLVD	C 1-9
4397541	I-95 OFF-RAMPS AT MIDWAY ROAD	C 1-13
4397611	I-95 OFF-RAMPS AT GATLIN BLVD	C 1-12
4399992	SAVANNAS PRESERVE STATE PARK GAP	C 1-37
4399993	SAVANNAS PRESERVE STATE PARK GAP	C 1-36
4415661	OLEANDER AVENUE	C 1-25
4438471	I-95 FROM GATLIN TO ST. LUCIE WEST	C 1-10
4443481	CURTIS STREET	C 1-5
4443491	ALCANTARRA BLVD	C 1-3
4447071	GATLIN BLVD	C 1-7
4460741	SELVITZ ROAD	C 1-38
4463311	JENKINS ROAD	C 1-14
4413141	I-95 @ BECKER ROAD INTERCHANGE	C 1-8
4435951	PORT ST. LUCIE BLVD	C 6-3
4447061	PRIMA VISTA BLVD @ AIROSO BLVD	C 1-34

0 0.5 1 2 Miles

Cost Feasible Plan FY 2026 to 2045: Scenario 2

Project	From	To	Type	Funding Schedule		
				2026-2030	2031-2035	2036-2045
I-95 at Becker Rd			ACES	Const		
I-95 at Midway Rd			ACES	Const		
Okeechobee Rd Between Florida's Turnpike & I-95			ACES		Const	
I-95 at Indrio Rd			ACES			Const
I-95 at Crosstown Pkwy			ACES			Const
Remaining Transit Funds			Transit	Service	Service	Service
Continue Existing Paratransit Service (ADA and TD)			Transit	Service	Service	Service
Continue Existing Fixed-Route Service (Routes 1 through 8)			Transit	Service	Service	Service
Fort Pierce to South Hutchinson Island - New			Transit	Service		
Port St. Lucie Blvd (Route 5 split) - New			Transit	Service		
Selvitz Rd/Bayshore Blvd - New			Transit	Service		
Expand Service Hours on Route 7			Transit	Service		
Expand Saturday Service Hours			Transit	Service		
Gatlin Blvd (Route 5 split) – New			Transit	Service		
Indian River Estates Micro-Transit – New			Transit	Service		
Torino Pkwy Micro-Transit – New			Transit	Service		
New Operations/Maintenance/Administrative Facility (Transit Op Center)			Transit	Const		
Bus Stop/Shelter Improvements			Transit	Const		

Cost Feasible Plan FY 2026 to 2045: Scenario 2

Project	From	To	Type	Funding Schedule		
				2026-2030	2031-2035	2036-2045
Improved Sidewalk Connections to Bus Stops			Transit	Const		
Increase Frequency from 60 to 30 minutes on Routes 2 & 3			Transit		Service	
Crosstown Pkwy – New			Transit		Service	
Virginia Ave – New			Transit		Service	
Midway Rd – New			Transit		Service	
Palm Beach Express - New			Transit		Service	
Torino Pkwy			Calming	Const		
Indian River Dr	St. Lucie County Line	Seaway Dr	Calming	Const		
US-1	Martin County Line	Indian River County Line	Oper		Const	Const
Seaway Dr	Harbor Isle Marina	N of Blue Heron Blvd	Oper			Const
Prima Vista Blvd	Banyan Dr	US-1	Bicycle	Const		
St. Lucie Blvd	Kings Hwy	N 25th St	Bicycle	Const		
Lennard Rd	US-1	Cane Slough /Mariposa	Bicycle	Const		
Edwards Rd	Jenkins Rd	S 25 th St	Bicycle	Const		
US-1	Seaway Dr	Old US Hwy 1	Bicycle		Const	
25th St	Orange Ave	Ave F	Bicycle		Const	

Cost Feasible Plan FY 2026 to 2045: Scenario 2

Project	From	To	Type	Funding Schedule		
				2026-2030	2031-2035	2036-2045
Airoso Blvd	Port St. Lucie Blvd	St. James Dr	Bicycle		Const	
Emerson Ave	Indrio Rd	St. Lucie County Line	Bicycle		Const	
Bayshore Blvd	Prima Vista Blvd	Floresta Dr	Bicycle		Const	
13th St	Georgia Ave	Orange Ave	Bicycle		Const	
Midway Rd	US-1	Star Ave	Bicycle		Const	
Indian Hills Dr	US-1	Indian Hills Rec Area	Bicycle		Const	
Orange Ave	Kings Hwy	US-1	Bicycle			Const
US-1	Gardenia Ave	Orange Ave	Bicycle			Const
Port St. Lucie Blvd	Gatlin Blvd	US-1	Bicycle			Const
N 25th St	Virginia Ave	Ave E	Bicycle			Const
US-1	Baysinger Ave	Edwards Ave	Bicycle			Const
Indrio Rd	Johnston Rd	Kings Hwy	Bicycle			Const
Juanita Ave	25th St	US-1	Bicycle			Const
Seaway Dr	US-1	St. Lucie County Aquarium	Bicycle			Const
Indian River Dr	Orange Ave	AE Backus Museum	Bicycle			Const
Commerce Centre Dr	St. Lucie West Blvd	Commerce Lakes Dr	Bicycle			Const
Floresta Dr	Bayshore Blvd	Airoso Blvd	Bicycle			Const
Oleander Ave	Midway Rd	Edwards Rd	Bicycle			Const
Orange Ave	US-1	Indian River Dr	Bicycle			Const

Cost Feasible Plan FY 2026 to 2045: Scenario 2

Project	From	To	Type	Funding Schedule		
				2026-2030	2031-2035	2036-2045
53rd St	Angle Rd	Juanita Ave	Sidewalk	Const		
Juanita Ave	N 53rd St	N 41st St	Sidewalk	Const		
Bayshore Blvd	Walgreens Driveway	SW Port St. Lucie Blvd	Sidewalk	Const		
Angle Rd	Kings Hwy	N 53rd St	Sidewalk	Const		
Jenkins Rd	Edwards Rd	S of Okeechobee Rd	Sidewalk	Const		
Easy St	US-1	Silver Oak Dr	Sidewalk	Const		
Kitterman Rd	Oleander Ave	US-1	Sidewalk	Const		
Mississippi Ave	S 11th St	S 10th St	Sidewalk	Const		
Oleander Ave	Midway Rd	Edwards Rd	Sidewalk	Const		
Calmoso Dr	Sandia Dr	Floresta Dr	Sidewalk	Const		
St. Lucie Blvd	Kings Hwy	N 25th St	Sidewalk		Const	
Edwards Rd	Jenkins Rd	S 25th St	Sidewalk		Const	
Gilson Rd	St. Lucie County Line	Becker Rd	Sidewalk		Const	
US-1	N Causeway Bridge	St. Lucie County Line	Sidewalk			Const
US-1	Traub Ave	High Point Blvd	Sidewalk			Const
Old Dixie Hwy	US-1 Junction	Kings Hwy	Sidewalk			Const
Indrio Rd	Kings Hwy	Old Dixie Hwy	Sidewalk			Const
25th St	Industrial Ave	US-1	Sidewalk			Const
Midway Rd	Okeechobee Rd	Arterial A	Sidewalk			Const

Cost Feasible Plan FY 2026 to 2045: Scenario 2

Project	From	To	Type	Funding Schedule		
				2026-2030	2031-2035	2036-2045
17th St	Georgia Ave	Delaware Ave	Sidewalk			Const
Becker Rd	SE Courances Dr	Gilson Rd	Sidewalk			Const
Boston Ave	S 25th St	S 13th St	Sidewalk			Const
Delaware Ave	Hartman Rd	33rd St	Sidewalk			Const
Farmers Market Rd	Oleander Ave	US-1	Sidewalk			Const
Ohio Ave	S 11th St	US-1	Sidewalk			Const
Quincy Ave	Okeechobee Rd	S 25th St	Sidewalk			Const
Taylor Dairy Rd	Angle Rd	Indrio Rd	Sidewalk			Const
Glades Cut-Off Rd	Range Line Rd	C-24 Canal Rd	Sidewalk			Const
Selvitz Rd	S of Devine Rd	Edwards Rd	Sidewalk			Const
Colonial Rd	Southern Ave	Ohio Ave	Sidewalk			Const
S 11th St	Mississippi Ave	Georgia Ave	Sidewalk			Const
Keen Rd	Angle Rd	St. Lucie Blvd	Sidewalk			Const
Beach Ave	Oleander Ave	Riomar Dr	Sidewalk			Const
Savannah Rd	US-1	Indian River Dr	Sidewalk			Const

Cost Feasible Plan FY 2026 to 2045: Scenario 2

Project	From	To	Type	Funding Schedule		
				2026-2030	2031-2035	2036-2045
Kings Hwy	St. Lucie Blvd	S of Indrio Rd	2L to 4L	Const		
Port St. Lucie Blvd	Becker Rd	Paar Dr	2L to 4L	Const		
Airport Connector	Johnston Rd	Kings Hwy	New 4L	Const		
Jenkins Rd	Altman Rd	Orange Ave	2L to 4L	PE		
Jenkins Rd	Post Office Rd	Glades Cut-Off Rd	New 4L	PE		
Jenkins Rd	Glades Cut-Off Rd	Walmart Dist Center	2L to 4L	PE		
Jenkins Rd	Midway Rd	Post Office Rd	2L to 4L	PE		
Midway Rd	E Torino Pkwy	Selvitz Rd	2L to 4L	Const		
Jenkins Rd	Walmart Dist Center	Altman Rd	New 4L	PE		
I-95	St. Lucie County Line	S of Okeechobee Rd	6L to 8L			Const
St. Lucie West Blvd	E of I-95	Cashmere Blvd	4L to 6L			Const
Kings Hwy	S of Indrio Rd	US-1	2L to 4L		Const	
California Blvd	Del Rio Blvd	Crosstown Pkwy	2L to 4L		Const	
Airport Connector	I-95	Johnston Rd	New 4L			Const
Turnpike @ Midway Rd	Interchange	Interchange	New			Const

Cost Feasible Plan FY 2026 to 2045: Scenario 2 - Unfunded Roadway Projects

Project	From	To	Type	Length (miles)	Estimated Construction Cost (2018\$)
California Blvd	Savona Blvd	Del Rio Blvd	2L to 4L	1.33	\$ 12,970,000
Cashmere Blvd	Swan Lake Circle	E Torino Pkwy	2L to 4L	1.22	\$ 11,890,000
Glades Cut Off Rd	Arterial A	Selvitz Rd	2L to 4L	5.39	\$ 52,540,000
Southbend Blvd	Becker Rd	Port St. Lucie Blvd	2L to 4L	4.79	\$ 46,700,000
Bayshore Blvd	St. Lucie West Blvd	Selvitz Rd	2L to 4L	1.46	\$ 14,230,000
E Torino Pkwy	NW Cashmere Blvd	Midway Rd	2L to 4L	2.73	\$ 26,610,000
Selvitz Rd	Bayshore Dr	Milner Dr	2L to 4L	2.68	\$ 26,130,000
Savona Blvd	Gatlin Blvd	California Blvd	2L to 4L	1.08	\$ 10,530,000
Jenkins Rd	N Jenkins Rd	St. Lucie Blvd	New 4L	2.26	\$ 31,030,000
N-Mid County Connector	Orange Ave	Florida's Turnpike	New 4L	1.88	\$ 25,810,000
N-Mid County Connector	Midway Rd	Okeechobee Rd	New 4L	2.37	\$ 32,540,000
Jenkins Rd	Orange Ave	N Jenkins Rd	2L to 4L	0.52	\$ 5,070,000
N-Mid County Connector	Midway Rd	Okeechobee Rd	New 4L	5.30	\$ 77,277,000

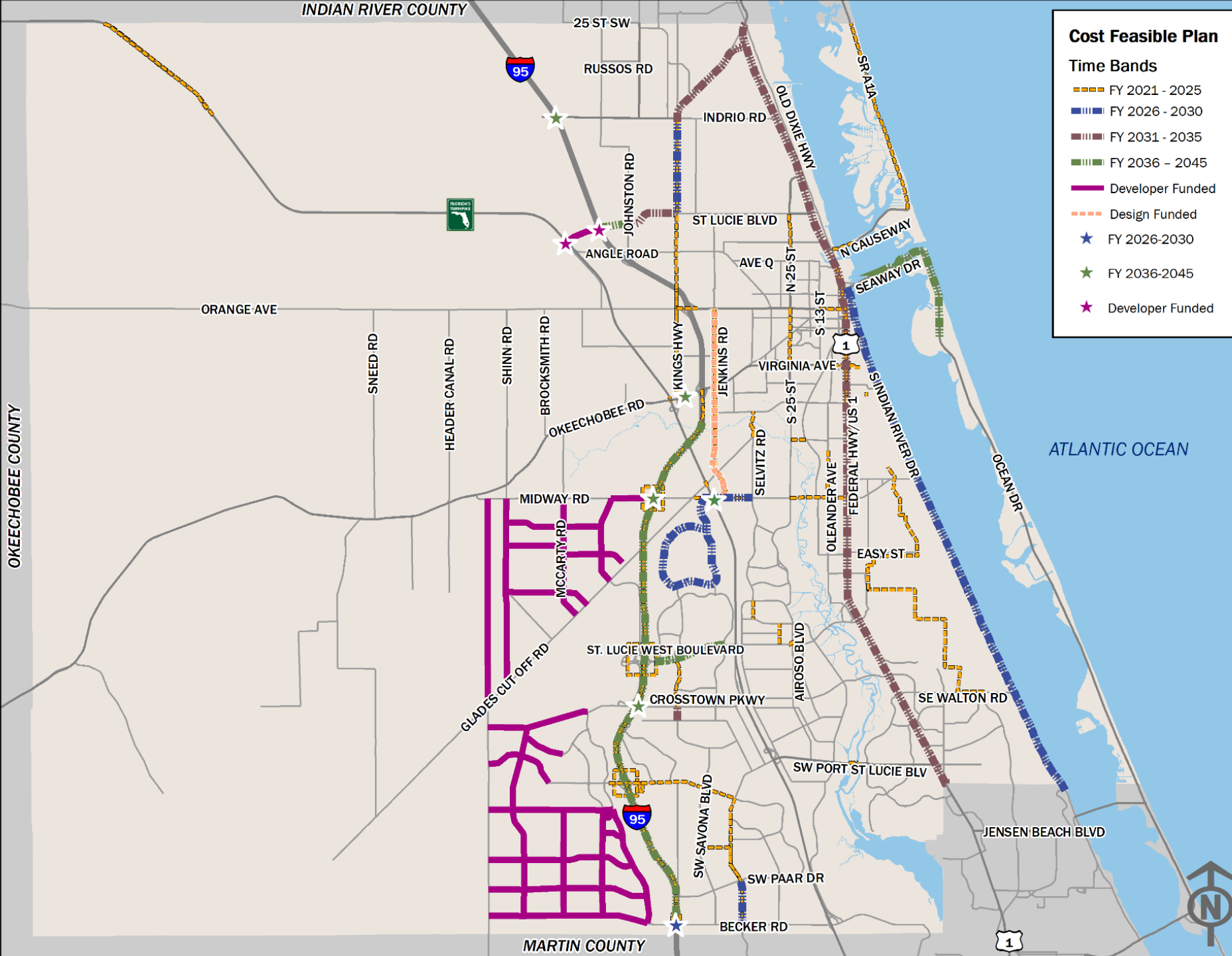
Cost Feasible Plan FY 2026 to 2045: Scenario 2 - Developer Projects

Project	From	To	Type
Williams Rd	Shinn Rd	McCarty Rd	New 2L
Tom Mackie	Village Pkwy	Discovery Way	New 2L
Paar Dr (W)	Range Line Rd	N-S Rd A	New 2L
Open View Dr (W)	Range Line Rd	N-S Rd A	New 2L
Northern Connector	Florida's Turnpike	I-95	New 4L
E-W Rd 2	Community Blvd	Village Pkwy	New 4L
Williams Extension	McCarty Rd	Glades Cut-Off Rd	New 4L
McCarty Rd	Glades Cut-Off Rd	Williams Rd	New 4L
Discovery Way	Range Line Rd	N-S Rd B	New 4L
Becker Rd	Range Line Rd	N-S Rd B	New 4L
E-W Rd 6	Shinn Rd	Glades Cut-Off Rd	New 4L
Arterial A	Glades Cut-Off Rd	Midway Rd	New 4L
Newell Rd	Shinn Rd	Arterial A	New 4L
Crosstown Pkwy	Range Line Rd	Village Pkwy	New 4L
Community Blvd	Becker Rd	Discovery Way	New 4L

Cost Feasible Plan FY 2026 to 2045: Scenario 2 - Developer Projects

Project	From	To	Type
N-S Rd B	Becker Rd	Discovery Way	New 4L
Open View Dr (West)	N-S Rd A	Village Pkwy	New 4L
Paar Dr (W)	N-S Rd A	Village Pkwy	New 4L
Shinn Rd	Glades Cut-Off Rd	Midway Rd	New 4L
Range Line Rd	Glades Cut-Off Rd	Midway Rd	New 4L
Tradition Pkwy	Range Line Rd	SW Stony Creek Way	New 4L
Westcliffe Lane	N-S Rd A	SW Tremonte Ave	New 4L
Becker Rd	N-S Rd B	Village Pkwy	New 6L
McCarty Rd	Williams Rd	Midway Rd	2L to 4L
Discovery Way	N-S Rd B	Village Pkwy	2L to 4L
Midway Rd	Arterial A	I-95	2L to 4L
Village Pkwy	Becker Rd	Discovery Way	4L to 6L

Cost Feasible Plan Scenario 2



	Scenario 1 – Historical	Scenario 2 – Balanced	Scenario 3 – Max Multimodal
Neighborhood Traffic Management	<ul style="list-style-type: none"> Torino Parkway Indian River Drive 	<ul style="list-style-type: none"> Torino Parkway Indian River Drive 	<ul style="list-style-type: none"> Torino Parkway Indian River Drive
<p>Draft</p> <p>Cost Feasible Plan</p> <p>Roadway Needs Plan</p>	<ul style="list-style-type: none"> Florida's Turnpike at Midway Road – New Interchange (ROW cost TBD) Airport Connector from I-95 to Kings Highway – New 4 Lanes Kings Highway from south of Indrio Road to US-1 – Widen 2L to 4L Jenkins Road from Midway Road to Orange Avenue – New 4L/ Widen 2L to 4L (design funding) St. Lucie West Boulevard from I-95 to Cashmere Boulevard – Widen 4L to 6L California Boulevard from Savona Boulevard to Crosstown Parkway – Widen 2L to 4L ACES Network <ul style="list-style-type: none"> I-95 at Becker Road I-95 at Midway Road Okeechobee Road between Florida's Turnpike and I-95 I-95 at Indrio Road 	<ul style="list-style-type: none"> Florida's Turnpike at Midway Road – New Interchange (ROW cost TBD) Airport Connector from I-95 to Kings Highway – New 4 Lanes Kings Highway from south of Indrio Road to US-1 – Widen 2L to 4L Jenkins Road from Midway Road to Orange Avenue – New 4L/ Widen 2L to 4L (design funding) St. Lucie West Boulevard from I-95 to Cashmere Boulevard – Widen 4L to 6L ACES Network <ul style="list-style-type: none"> I-95 at Becker Road I-95 at Midway Road Okeechobee Road between Florida's Turnpike and I-95 I-95 at Indrio Road 	<ul style="list-style-type: none"> Florida's Turnpike at Midway Road – New Interchange (ROW cost TBD) Airport Connector from I-95 to Kings Highway – New 4 Lanes Kings Highway from south of Indrio Road to US-1 – Widen 2L to 4L Jenkins Road from Midway Road to Orange Avenue – New 4L/ Widen 2L to 4L (design funding) ACES Network <ul style="list-style-type: none"> I-95 at Becker Road I-95 at Midway Road Okeechobee Road between Florida's Turnpike and I-95 I-95 at Indrio Road
Bicycle & Pedestrian Needs Plan	<p>\$10 million investment</p> <p>15 miles of bicycle facilities</p> <p>20 miles of sidewalks</p>	<p>\$40 million investment</p> <p>60 miles of bicycle facilities</p> <p>80 miles of sidewalks</p>	<p>\$60 million investment</p> <p>90 miles of bicycle facilities</p> <p>120 miles of sidewalk</p>

California Boulevard from Del Rio Boulevard to Crosstown Parkway – Widen 2L to 4L



Thank You.