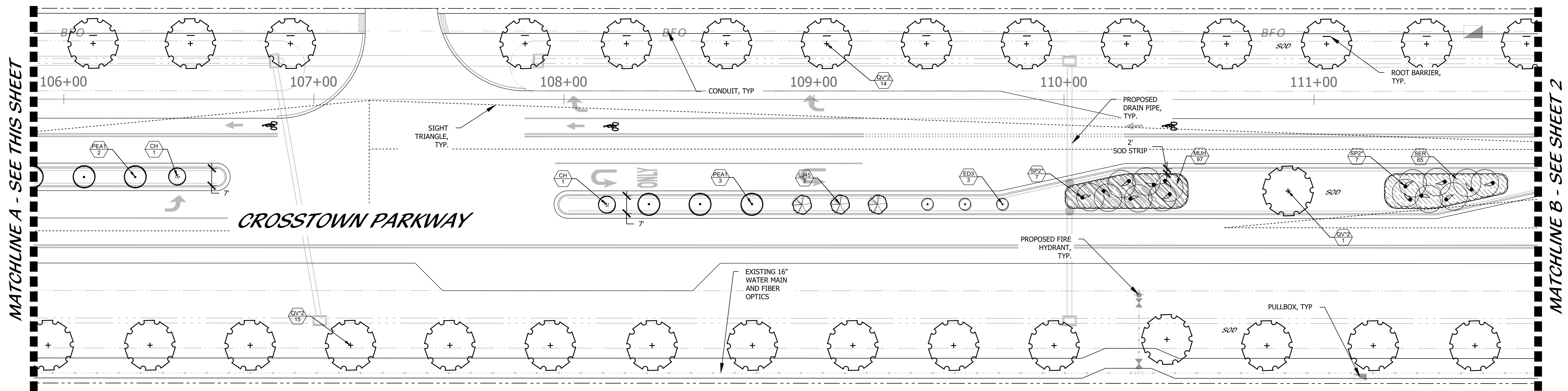
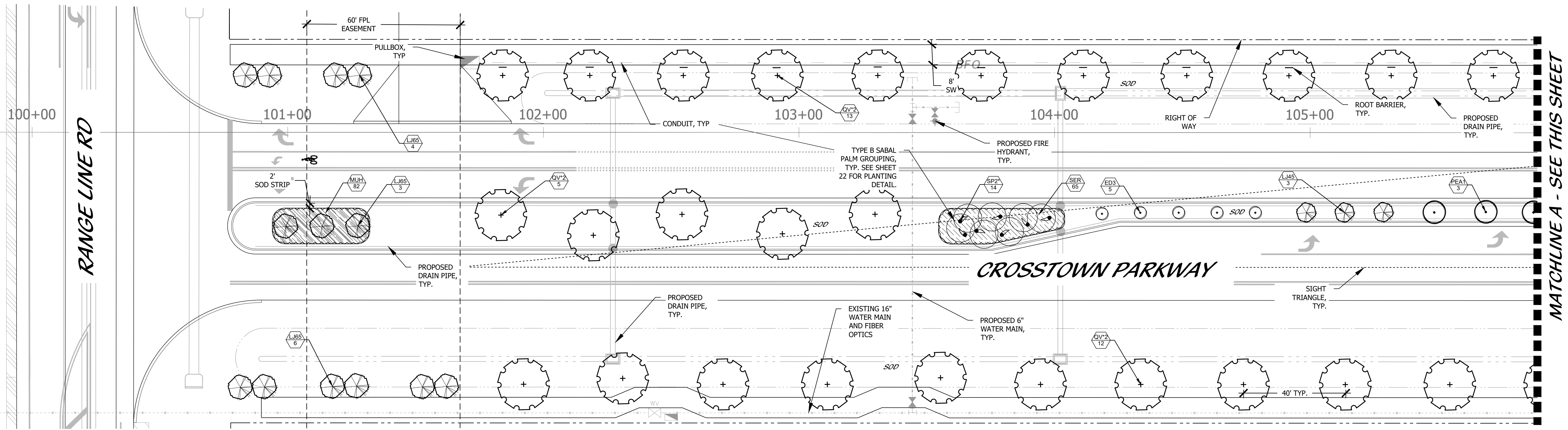
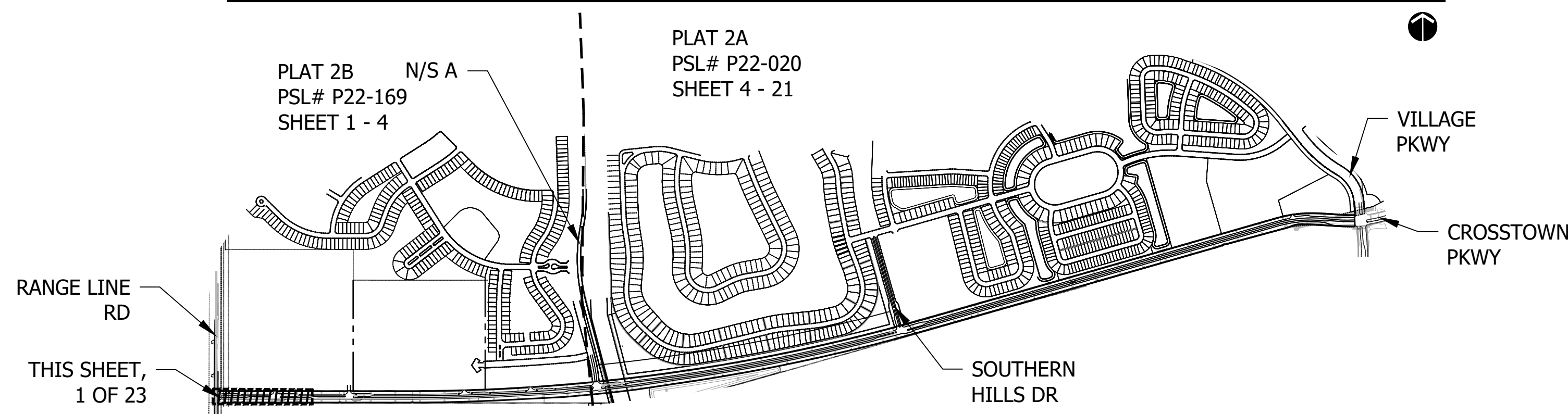


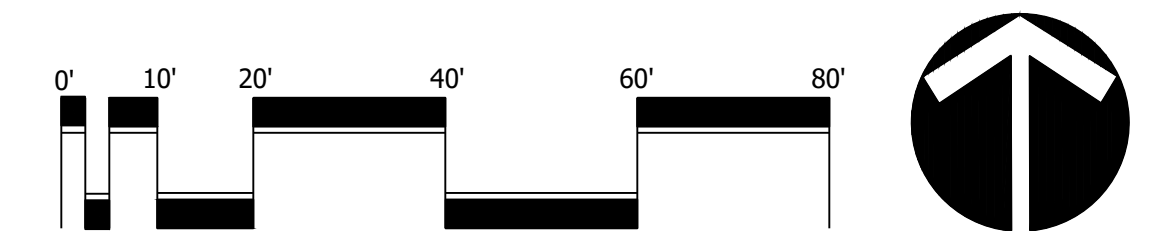
SEGMENT 3
RANGE LINE RD TO N/S A



KEY MAP



PSLUSD # 9-015-G
PSL# P22-169
**CROSSTOWN PKWY
LANDSCAPE PLAN**



Scale: 1" = 20'-0"

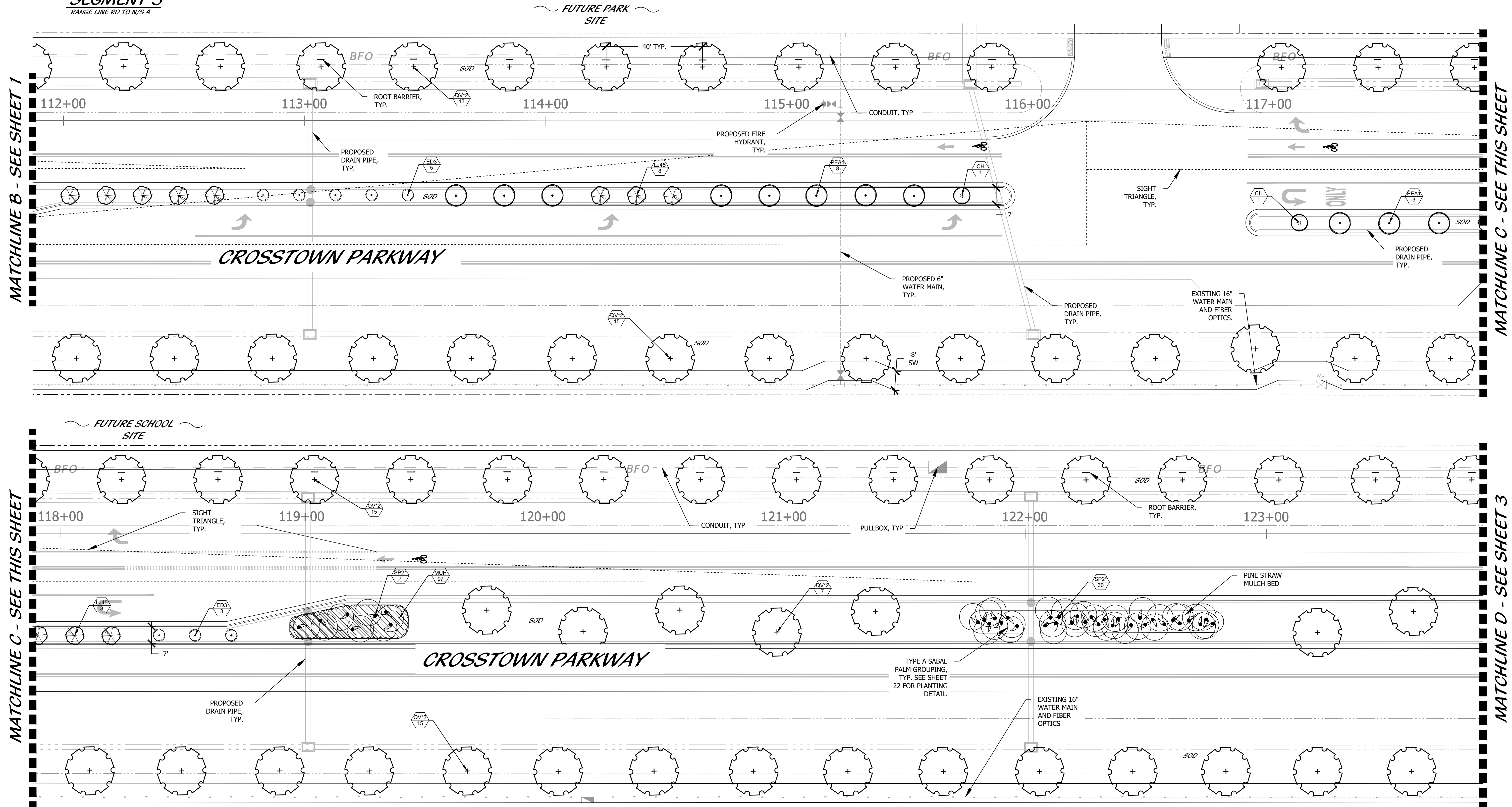
North

Cotleur & Hearing
Landscape Architects
Land Planners
Environmental Consultants
1934 Commerce Lane
Suite 1
Jupiter, Florida 33458
www.cotleurhearing.com
Lic# LC-C000239

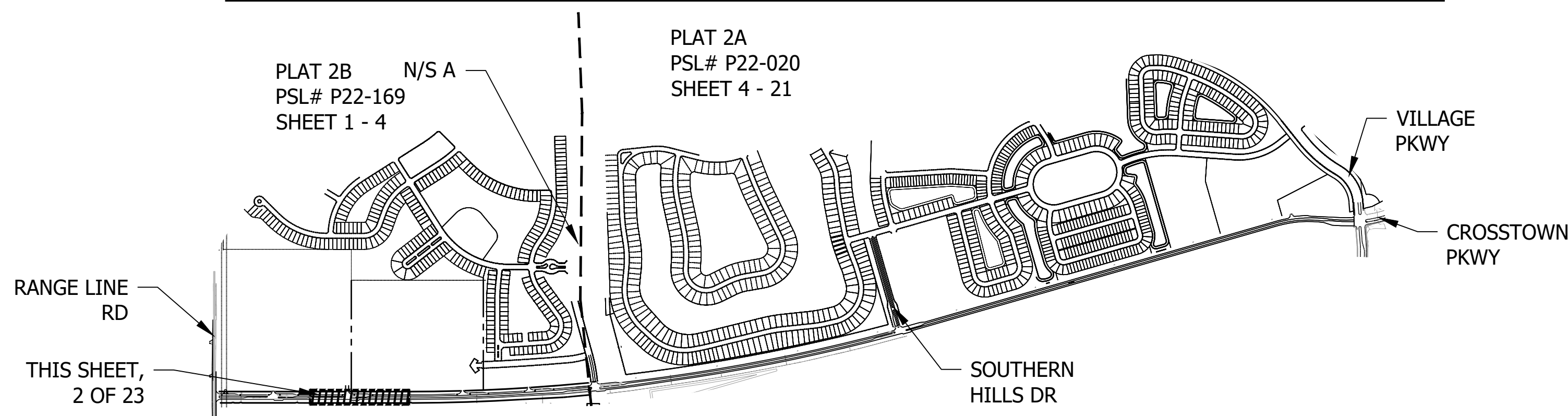
**CROSSTOWN PARKWAY
LANDSCAPE PLAN**
Port Saint Lucie, Florida

DESIGNED	CTB
DRAWN	CTB
APPROVED	DTs
JOB NUMBER	21-0722
DATE	02-08-23
REVISIONS	

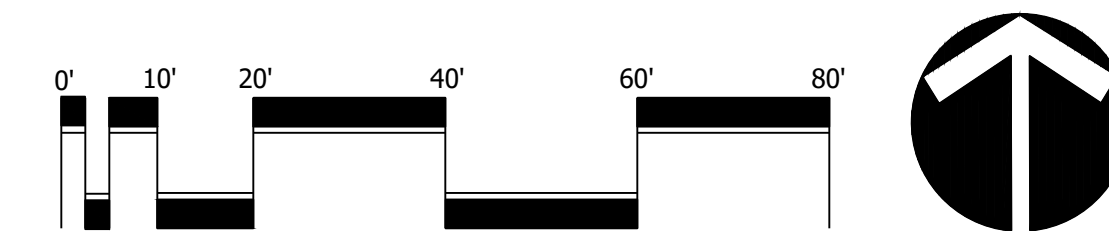
SEGMENT 3
RANGE LINE RD TO N/S A



KEY MAP

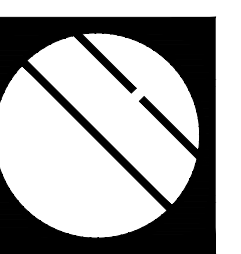


PSLUSD # 9-015-G
PSL# P22-169
**CROSSTOWN PKWY
LANDSCAPE PLAN**



Scale: 1" = 20'-0"

North



Cotleur & Hearing

Landscape Architects
Land Planners
Environmental Consultants
1934 Commerce Lane
Suite 1
Jupiter, Florida 33458
www.cotleurhearing.com
Lic# LC-C000239

**CROSSTOWN PARKWAY
LANDSCAPE PLAN**
Port Saint Lucie, Florida

DESIGNED	CTB
DRAWN	CTB
APPROVED	DTS
JOB NUMBER	21-0722
DATE	02-08-23
REVISIONS	

© COTLEUR & HEARING, INC.
These drawings are the property of the architect and are not to be used for extractions or on other projects except by agreement in writing with the architect. Immediately report any discrepancies to the architect.

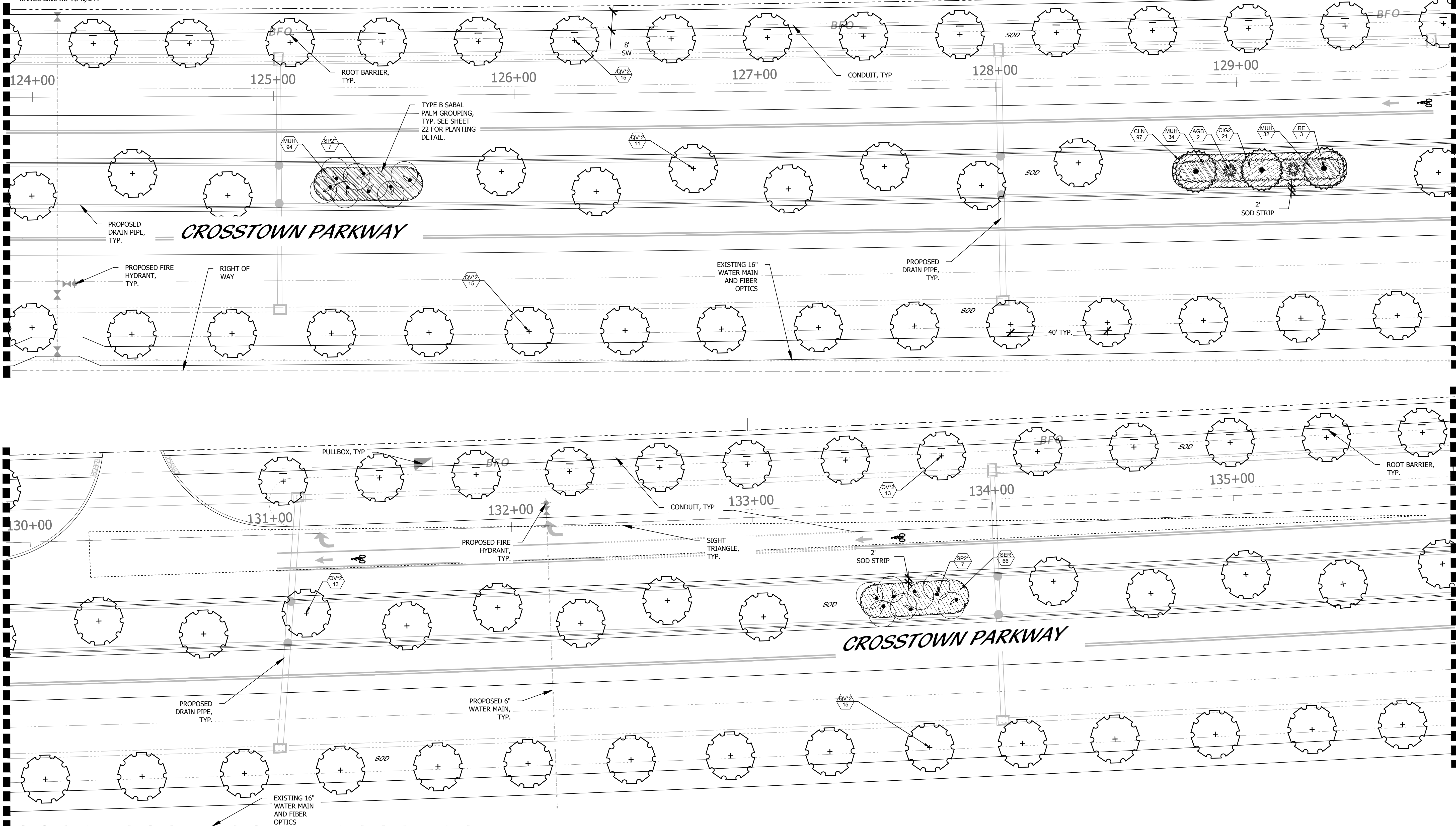
SEGMENT 3
RANGE LINE RD TO N/S A

MATCHLINE D - SEE SHEET 2

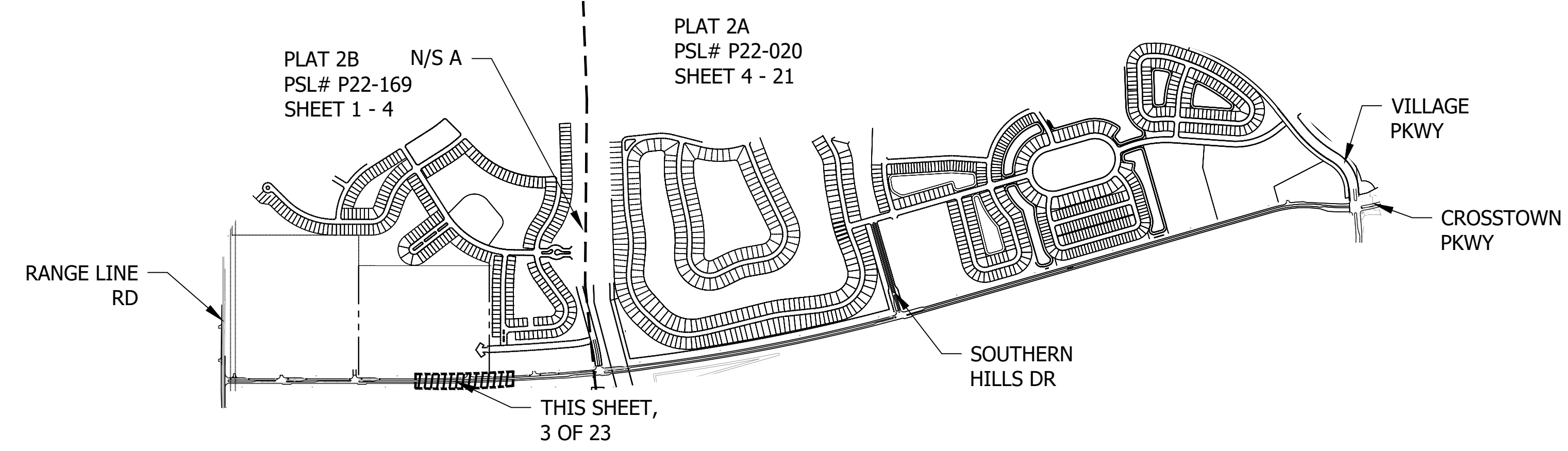
MATCHLINE E - SEE SHEET

MATCHLINE E - SEE THIS SHEET

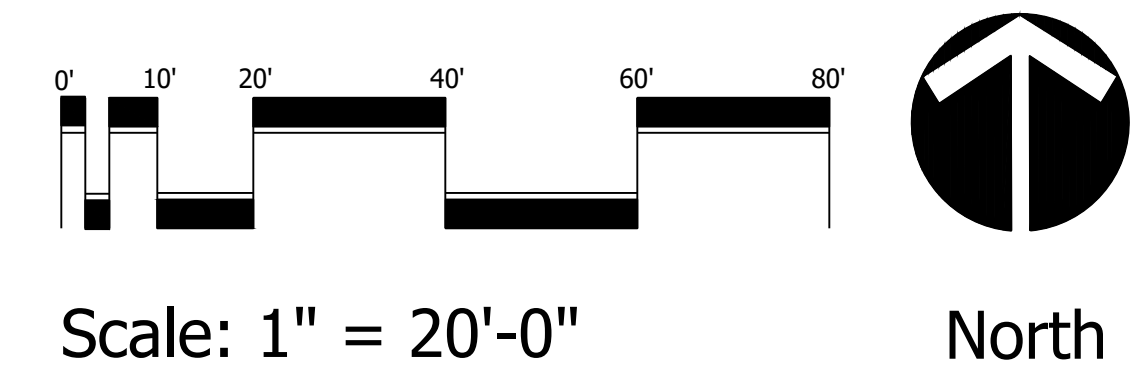
MATCHLINE F - SEE SHEET 4



KEY MAP



PSLUSD # 9-015-G
PSL# P22-169
**CROSTOWN PKWY
LANDSCAPE PLAN**



Cotleur & Hearing
Landscape Architects
Land Planners
Environmental Consultants
1934 Commerce Lane
Suite 1
Jupiter, Florida 33458
www.cotleurhearing.com
Lic# LC-C000239

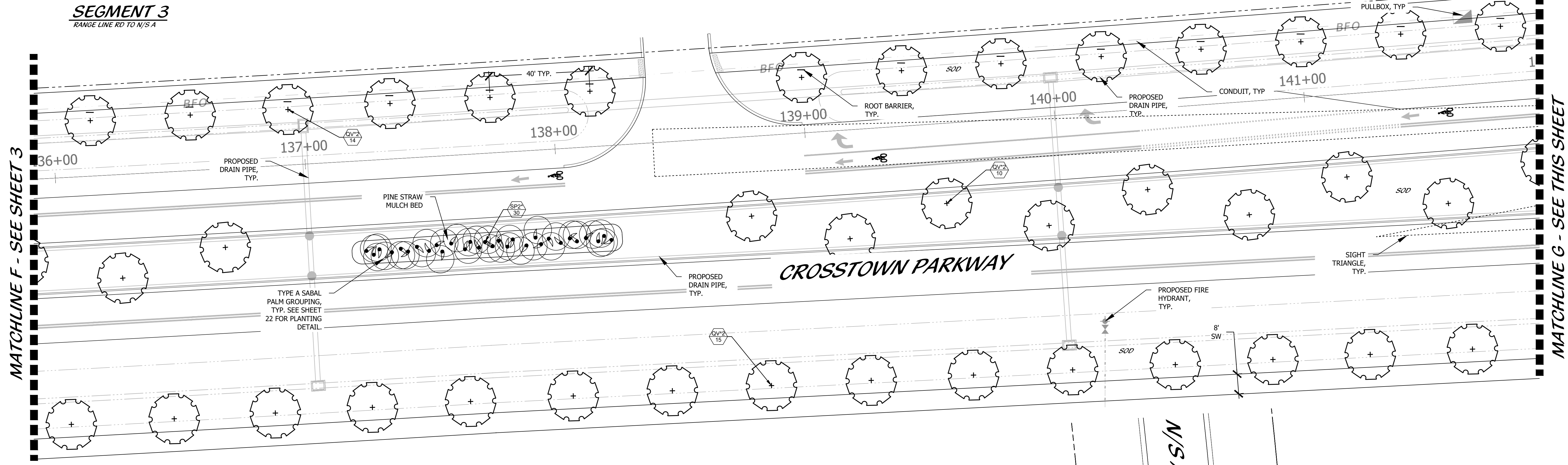
**CROSTOWN PARKWAY
LANDSCAPE PLAN**
Port Saint Lucie, Florida

DESIGNED	CTB
DRAWN	CTB
APPROVED	DTs
JOB NUMBER	21-0722
DATE	02-08-23
REVISIONS	

SEGMENT 3
RANGE LINE RD TO N/S A

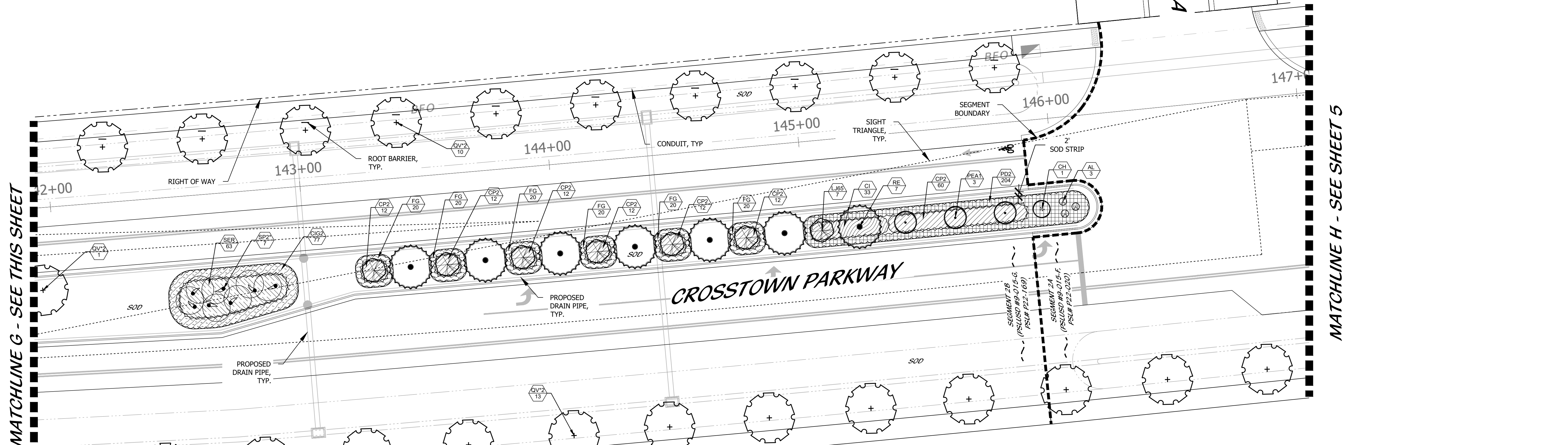
MATCHLINE F - SEE SHEET 3

MATCHLINE G - SEE THIS SHEET

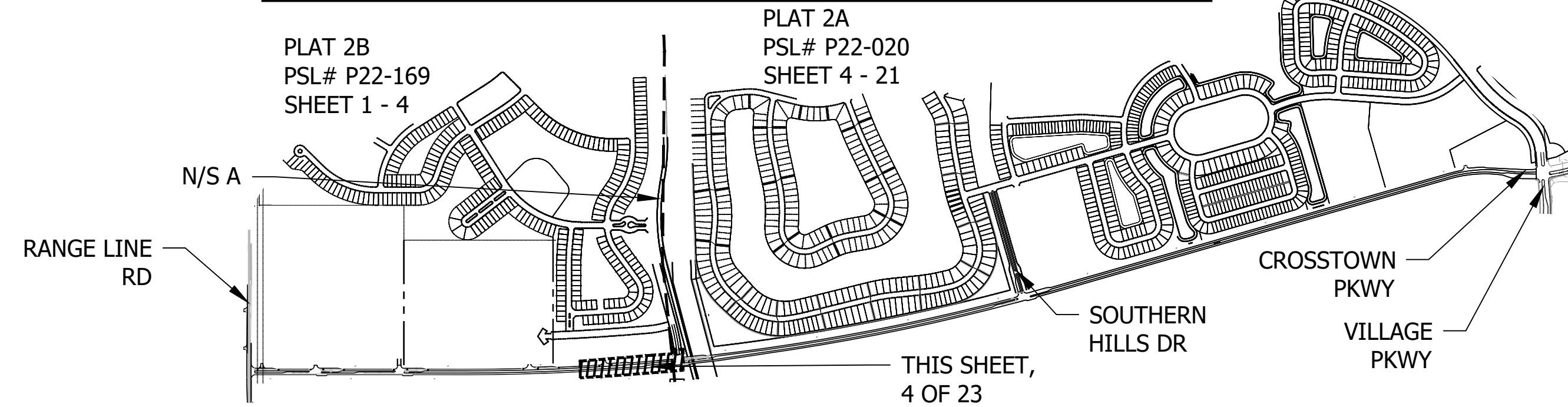


MATCHLINE G - SEE THIS SHEET

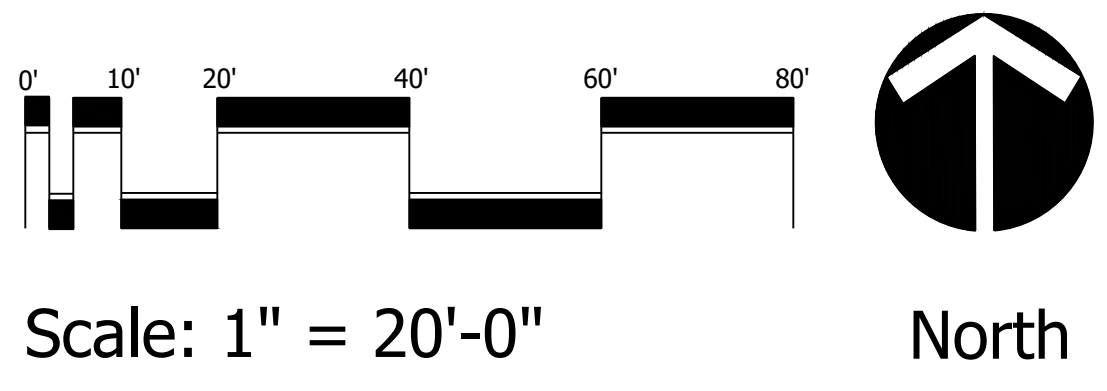
MATCHLINE H - SEE SHEET 5



KEY MAP



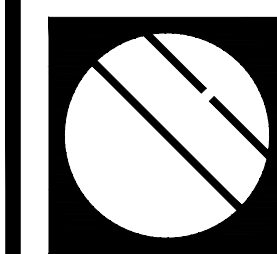
PSLUSD # 9-015-F&G
PSL# P22-169 & P22-020
CROSSTOWN PKWY
LANDSCAPE PLAN



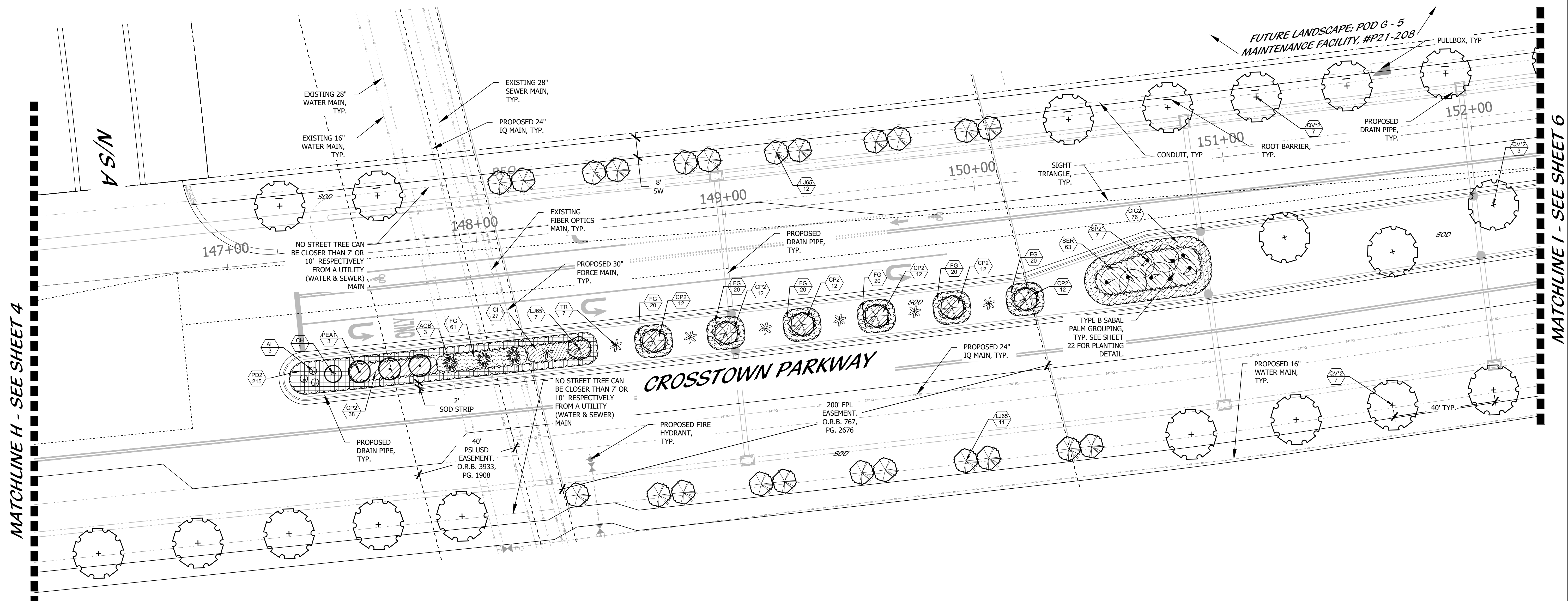
Cotleur & Hearing
Landscape Architects
Land Planners
Environmental Consultants
1934 Commerce Lane
Suite 1
Jupiter, Florida 33458
www.cotleurhearing.com
Lic# LC-C000239

CROSSTOWN PARKWAY
LANDSCAPE PLAN
Port Saint Lucie, Florida

DESIGNED	CTB
DRAWN	CTB
APPROVED	DTs
JOB NUMBER	21-0722
DATE	02-08-23
REVISIONS	



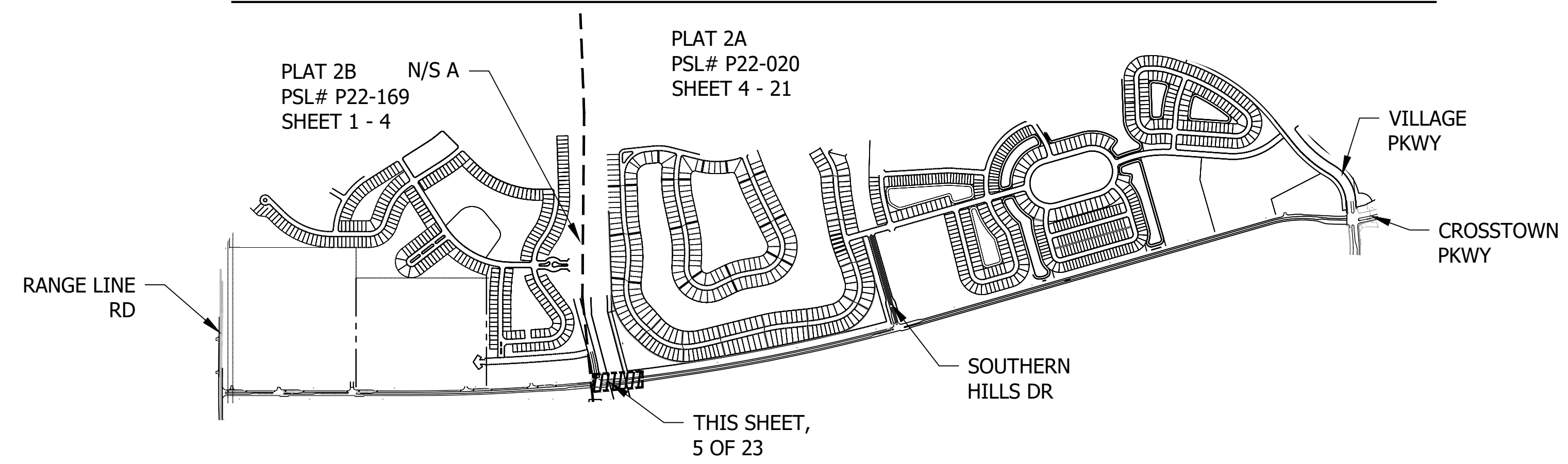
CROSTOWN PARKWAY
LANDSCAPE PLAN
Port Saint Lucie, Florida



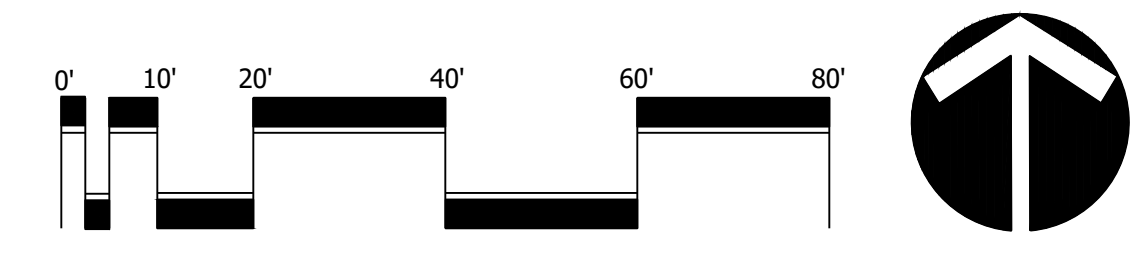
MATCHLINE H - SEE SHEET 4

MATCHLINE I - SEE SHEET 6

KEY MAP




PSLUSD # 9-015-F
PSL# P22-020
CROSTOWN PKWY
LANDSCAPE PLAN



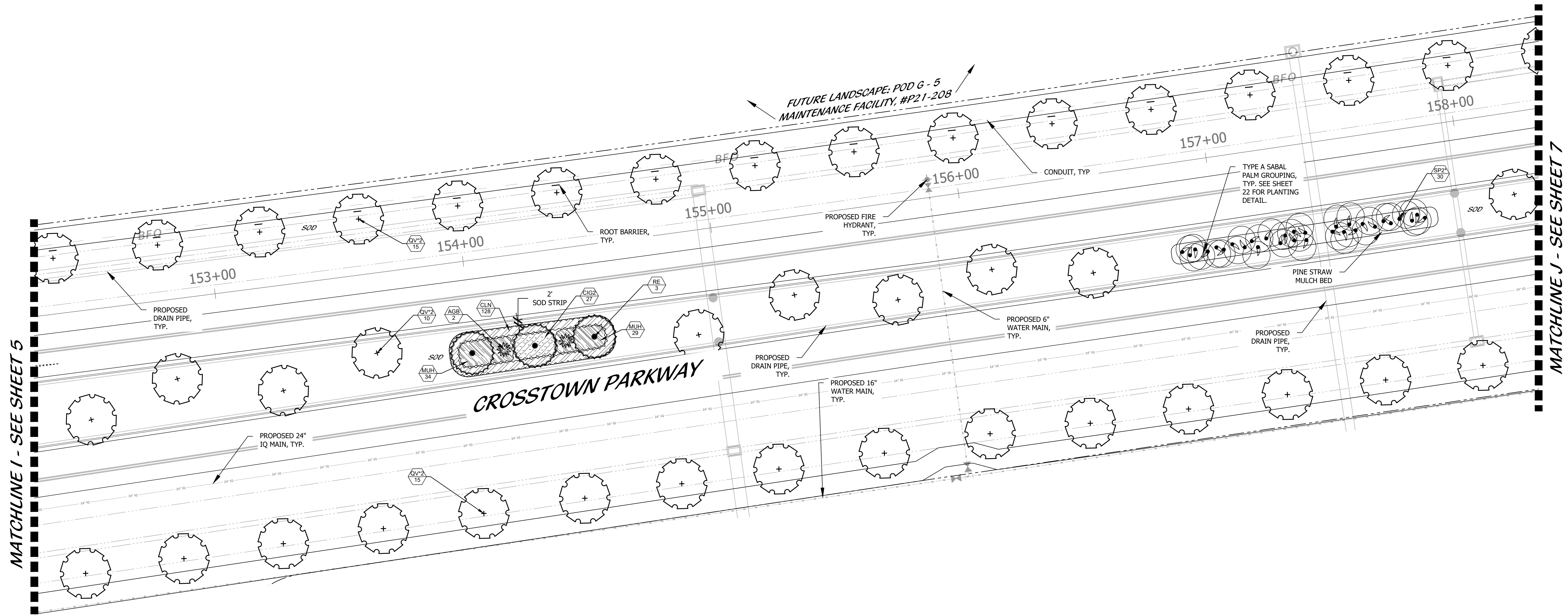
Scale: 1" = 20'-0"

North

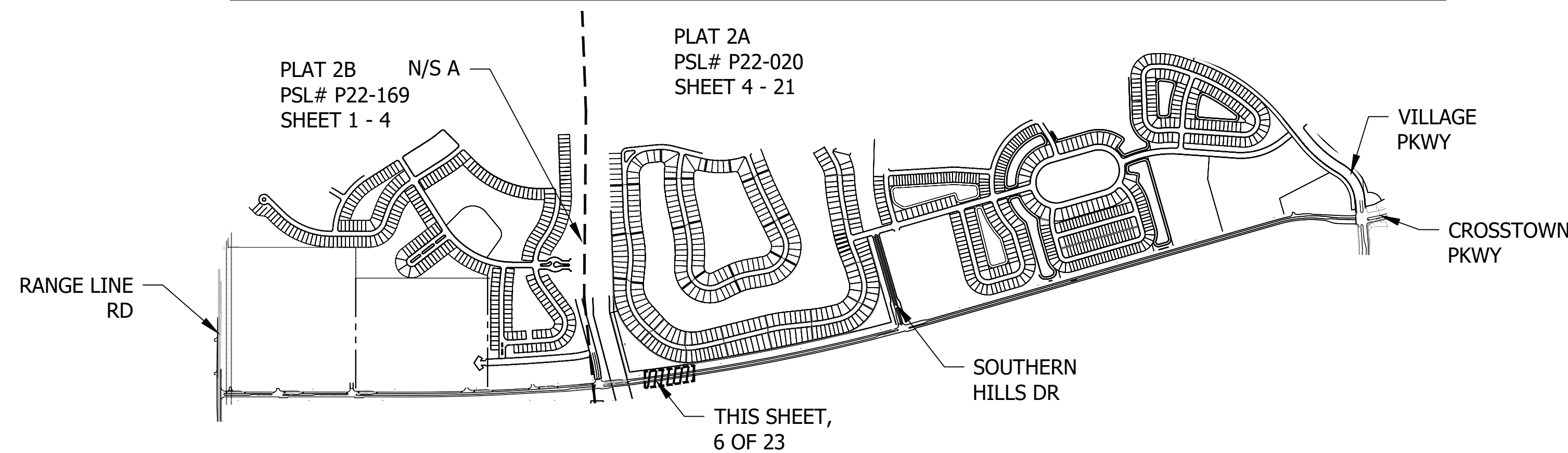
DESIGNED	CTB
DRAWN	CTB
APPROVED	DTs
JOB NUMBER	21-0722
DATE	02-08-23
REVISIONS	



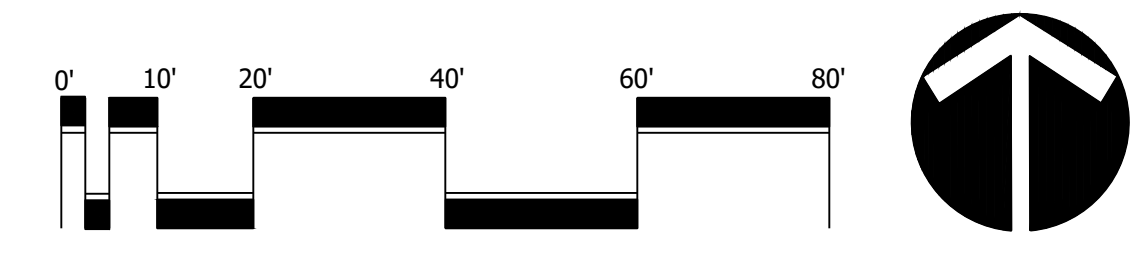
CROSTOWN PARKWAY
LANDSCAPE PLAN
Port Saint Lucie, Florida



KEY MAP




PSLUSD # 9-015-F
PSL# P22-020
CROSTOWN PKWY
LANDSCAPE PLAN



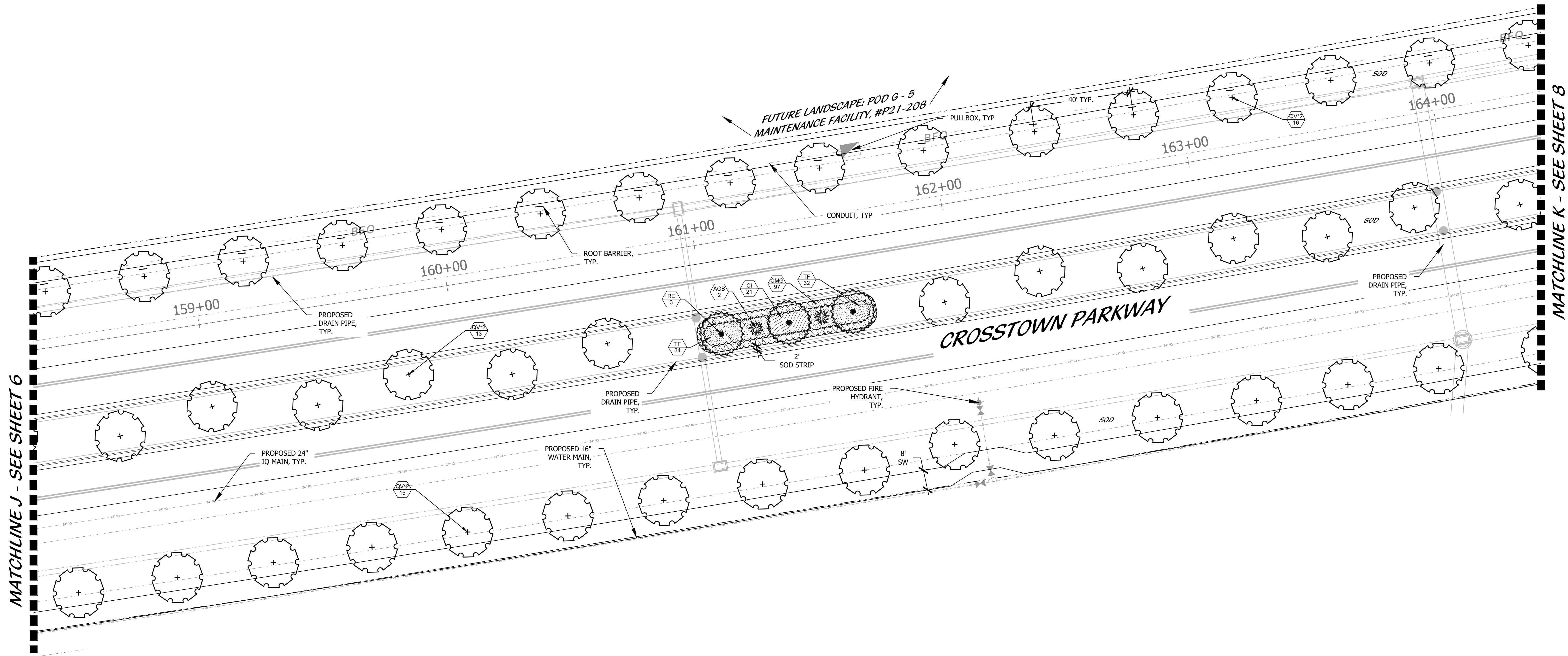
Scale: 1" = 20'-0"

North

DESIGNED	CTB
DRAWN	CTB
APPROVED	DTs
JOB NUMBER	21-0722
DATE	02-08-23
REVISIONS	



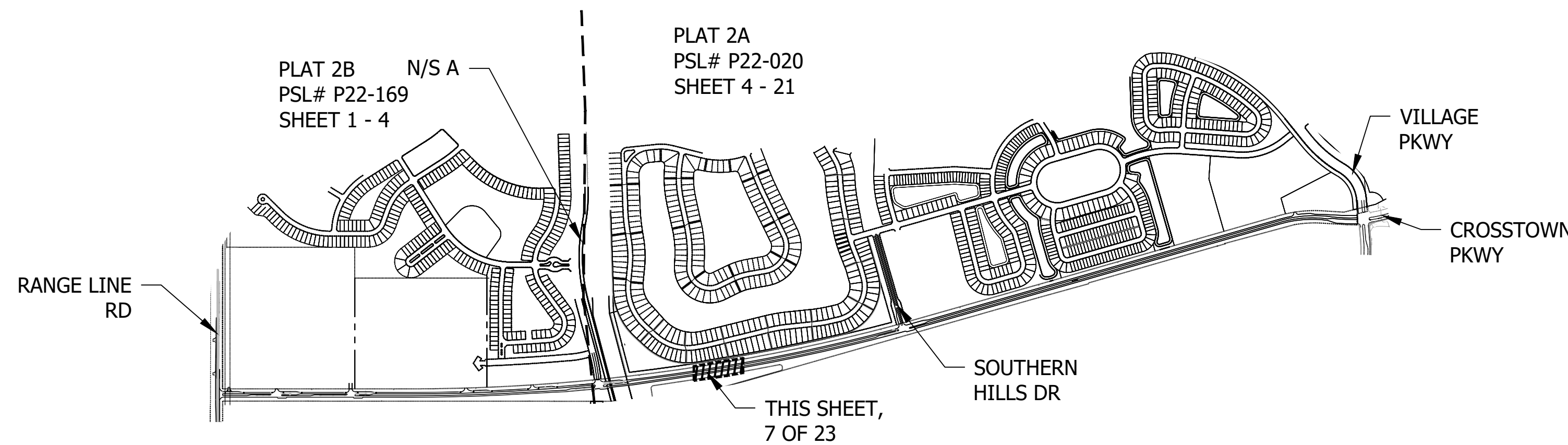
CROSTOWN PARKWAY
LANDSCAPE PLAN
Port Saint Lucie, Florida



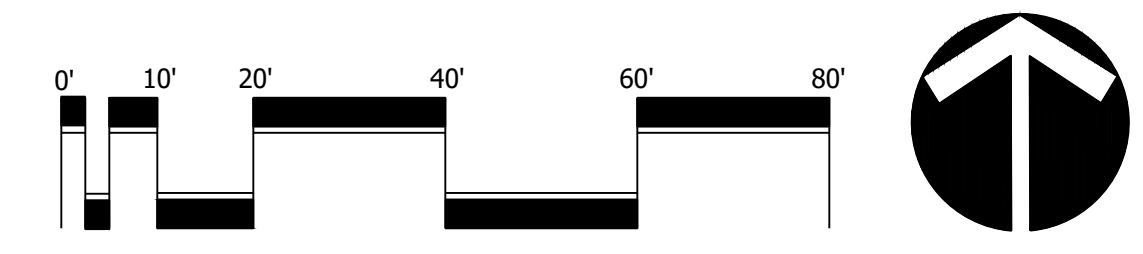
MATCHLINE J - SEE SHEET 6

MATCHLINE K - SEE SHEET 8

KEY MAP




PSLUSD # 9-015-F
PSL# P22-020
CROSTOWN PKWY
LANDSCAPE PLAN



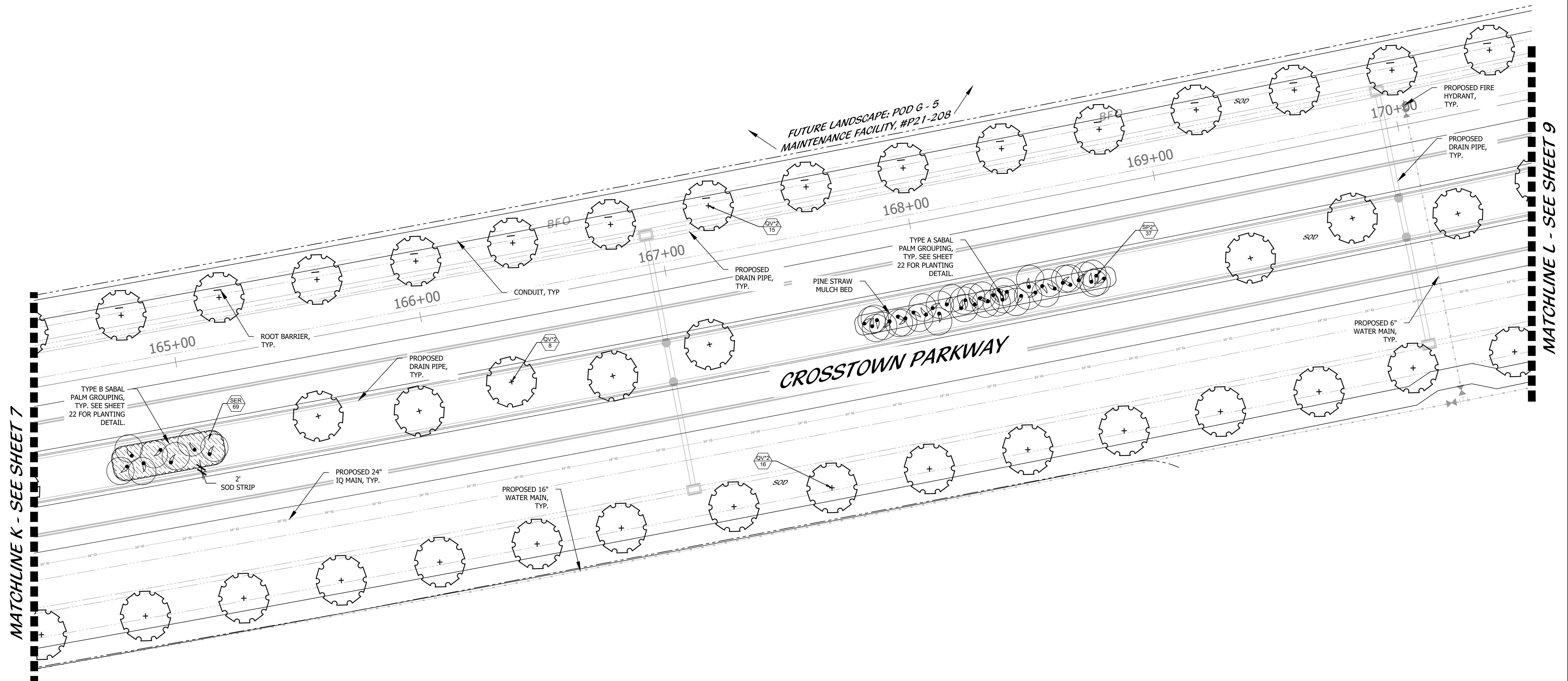
Scale: 1" = 20'-0"

North

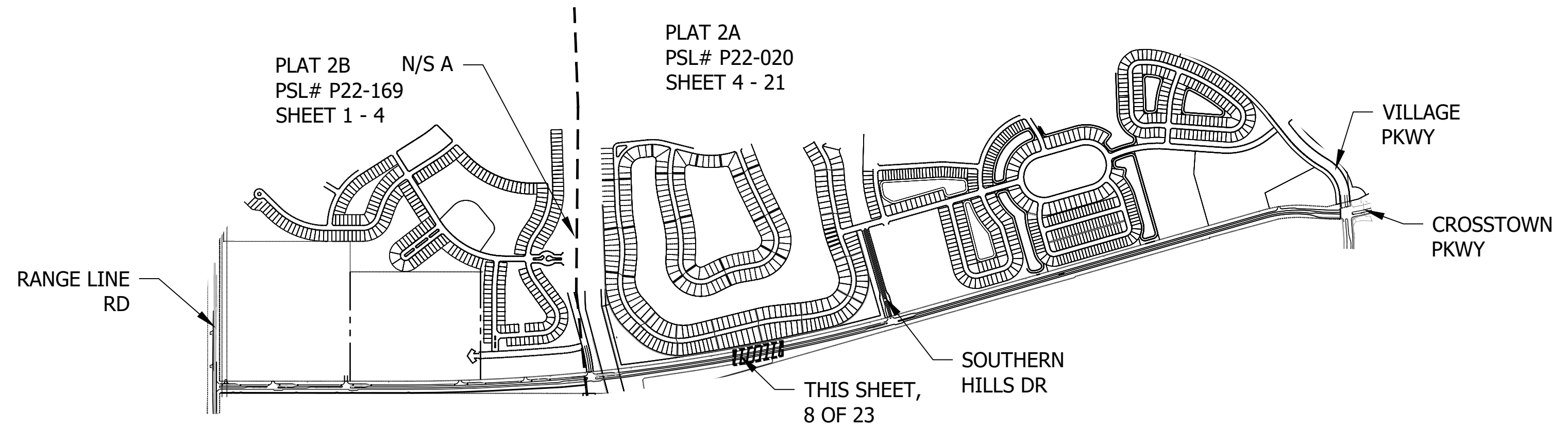
DESIGNED	CTB
DRAWN	CTB
APPROVED	DTS
JOB NUMBER	21-0722
DATE	02-08-23
REVISIONS	



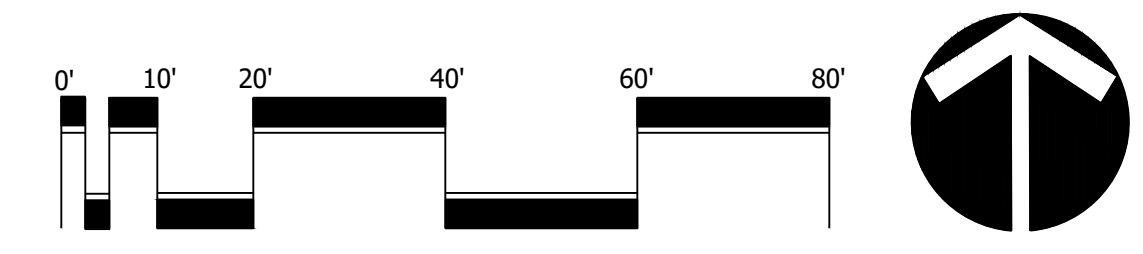
CROSTOWN PARKWAY
LANDSCAPE PLAN
Port Saint Lucie, Florida



KEY MAP




PSLUSD # 9-015-F
PSL# P22-020
CROSTOWN PKWY
LANDSCAPE PLAN



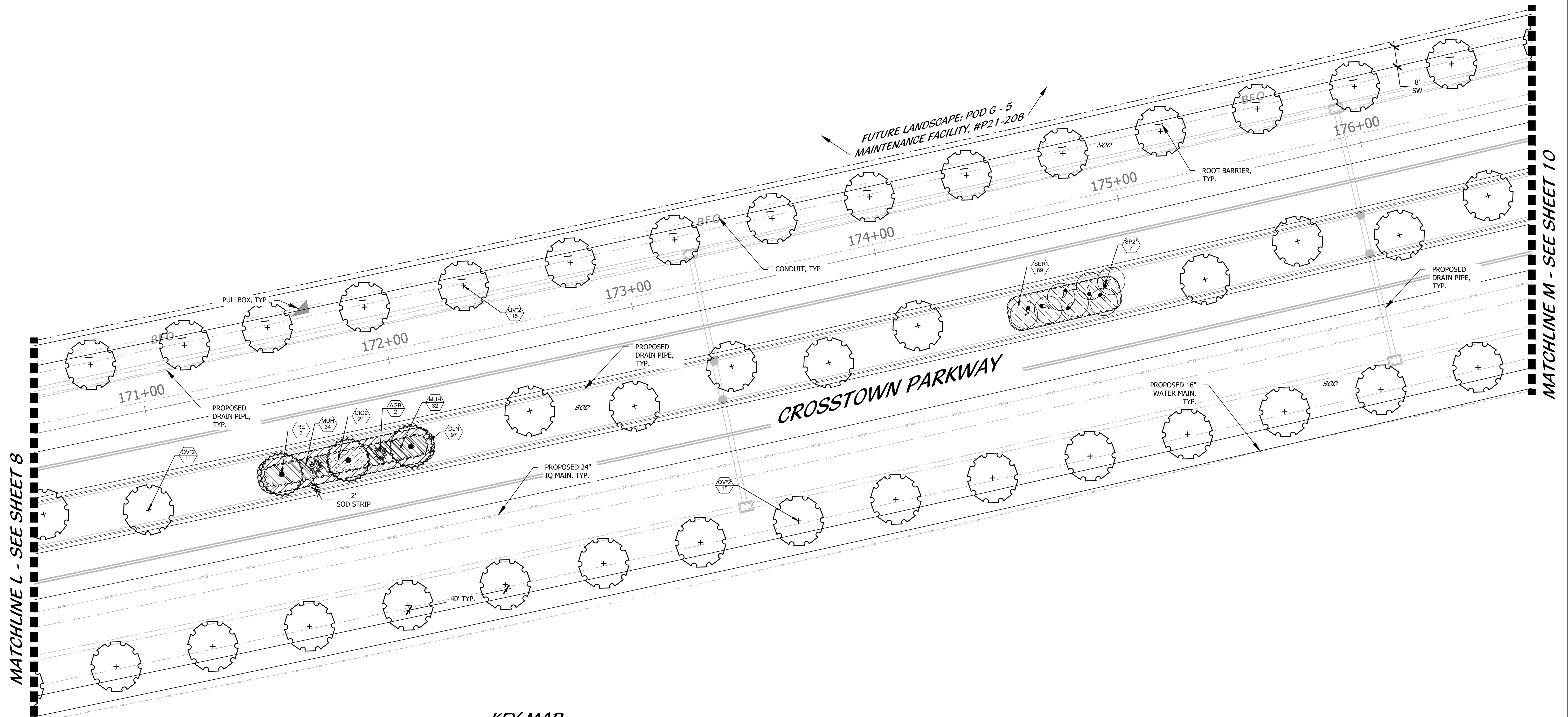
Scale: 1" = 20'-0"

North

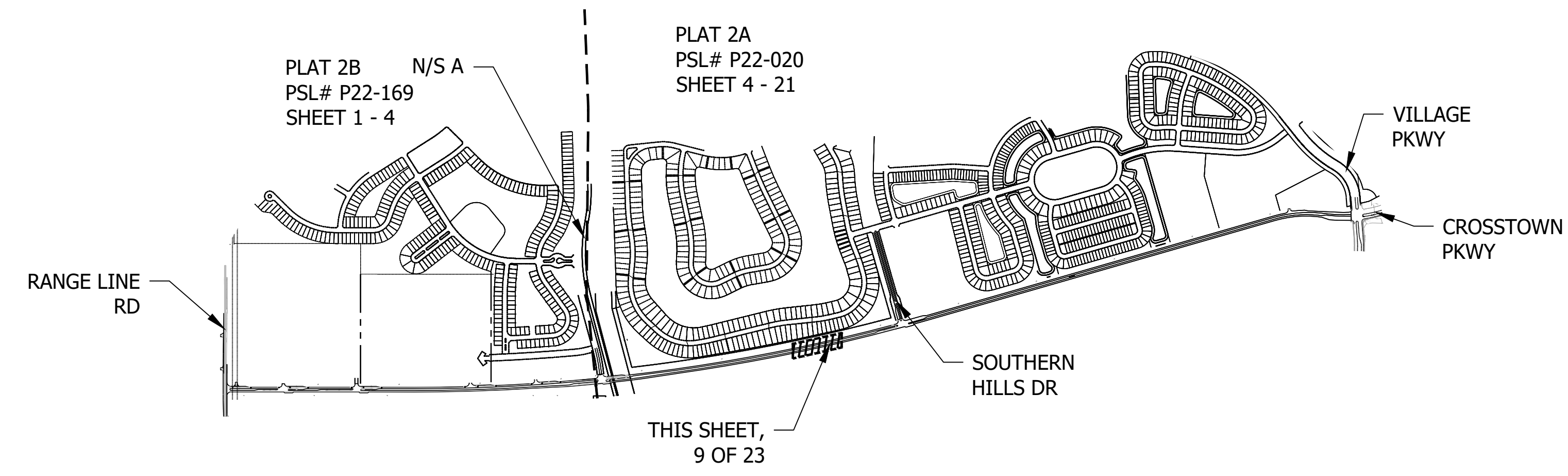
DESIGNED	CTB
DRAWN	CTB
APPROVED	DTS
JOB NUMBER	21-0722
DATE	02-08-23
REVISIONS	



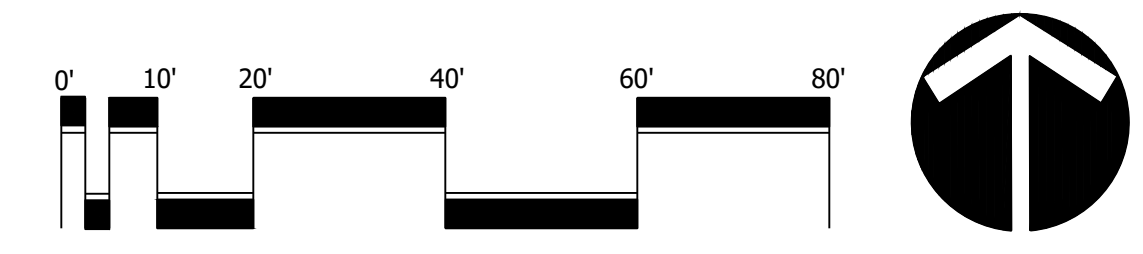
CROSTOWN PARKWAY
LANDSCAPE PLAN
Port Saint Lucie, Florida



KEY MAP




PSLUSD # 9-015-F
PSL# P22-020
CROSTOWN PKWY
LANDSCAPE PLAN

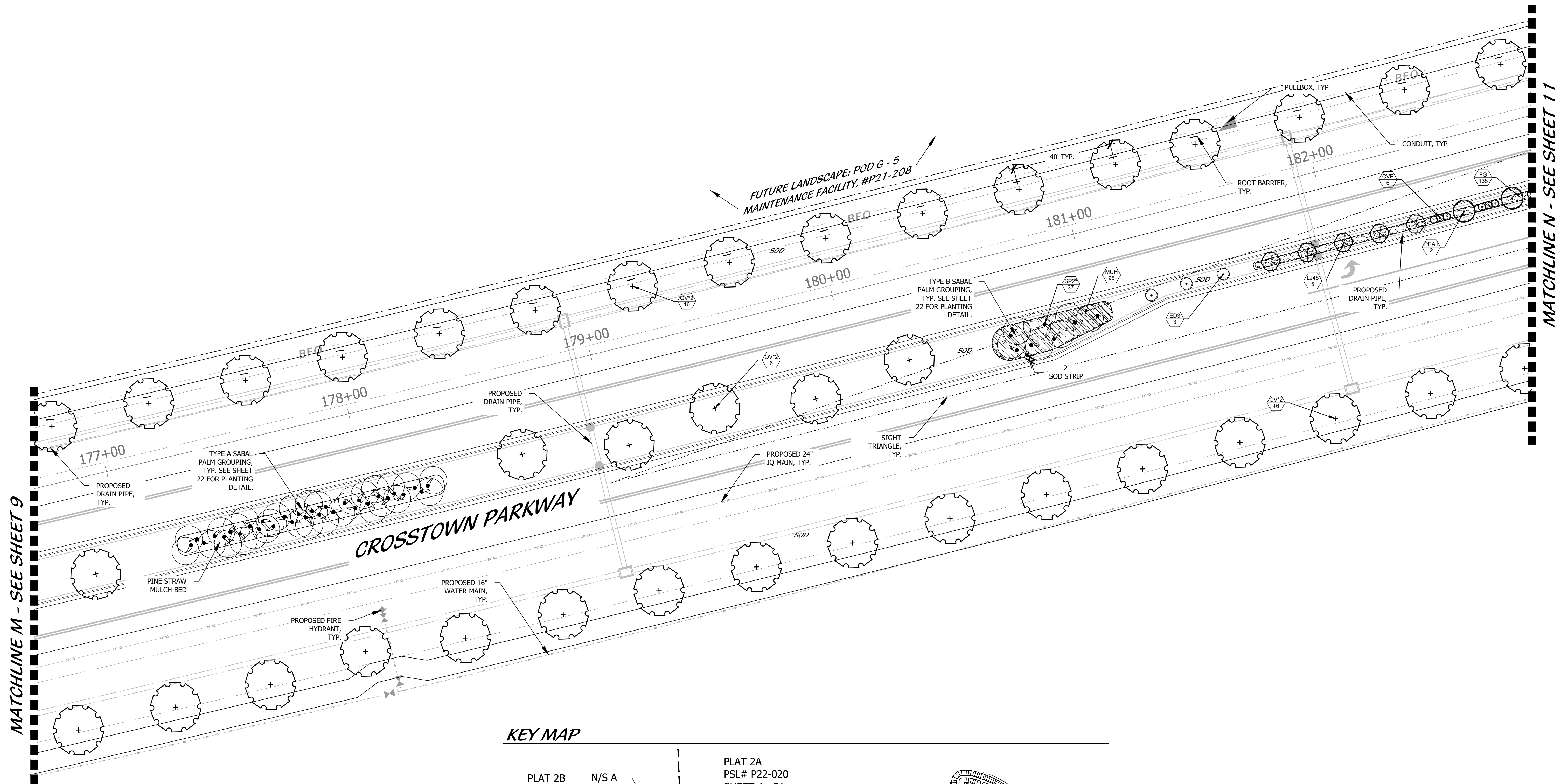


Scale: 1" = 20'-0"

DESIGNED	CTB
DRAWN	CTB
APPROVED	DTs
JOB NUMBER	21-0722
DATE	02-08-23
REVISIONS	



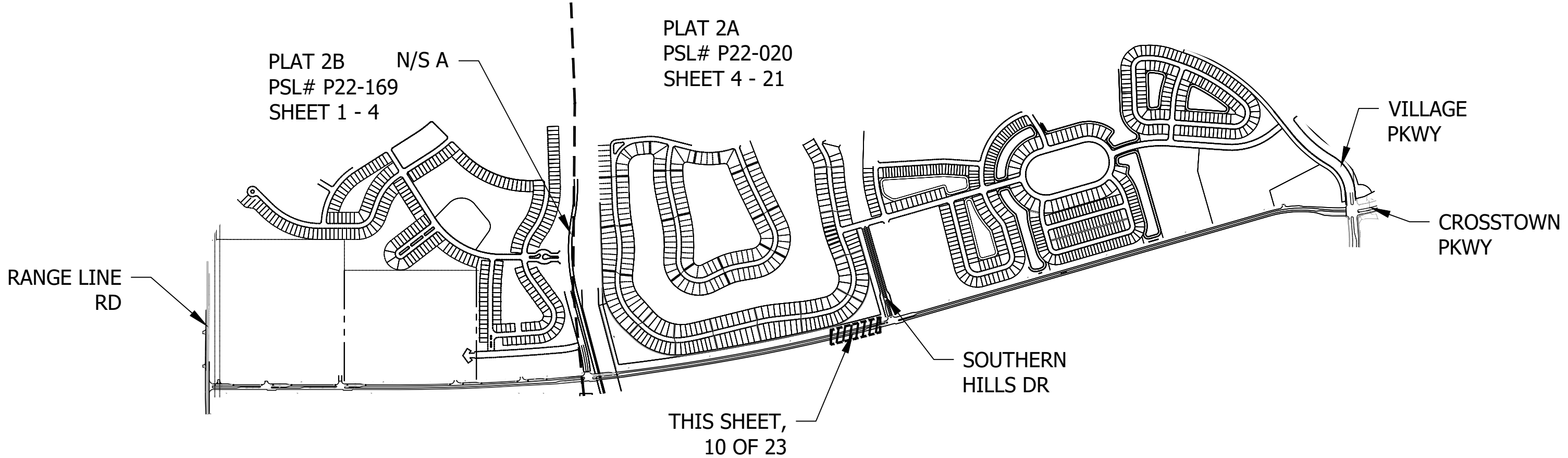
CROSTOWN PARKWAY
LANDSCAPE PLAN
Port Saint Lucie, Florida



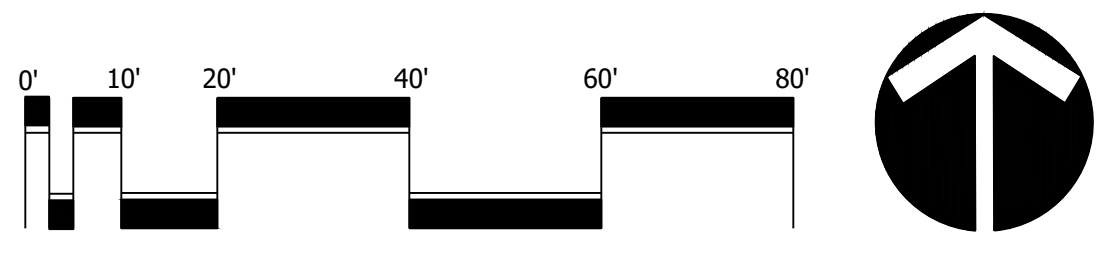
MATCHLINE M - SEE SHEET 9

MATCHLINE N - SEE SHEET 11

KEY MAP

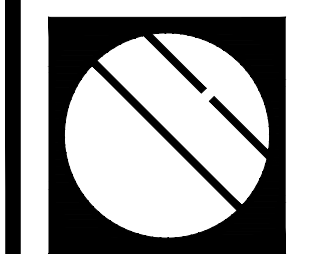


PSLUSD # 9-015-F
PSL# P22-020
CROSTOWN PKWY
LANDSCAPE PLAN



DESIGNED	CTB
DRAWN	CTB
APPROVED	DTs
JOB NUMBER	21-0722
DATE	02-08-23
REVISIONS	

SEGMENT 2
N/S A TO SOUTHERN HILLS DR

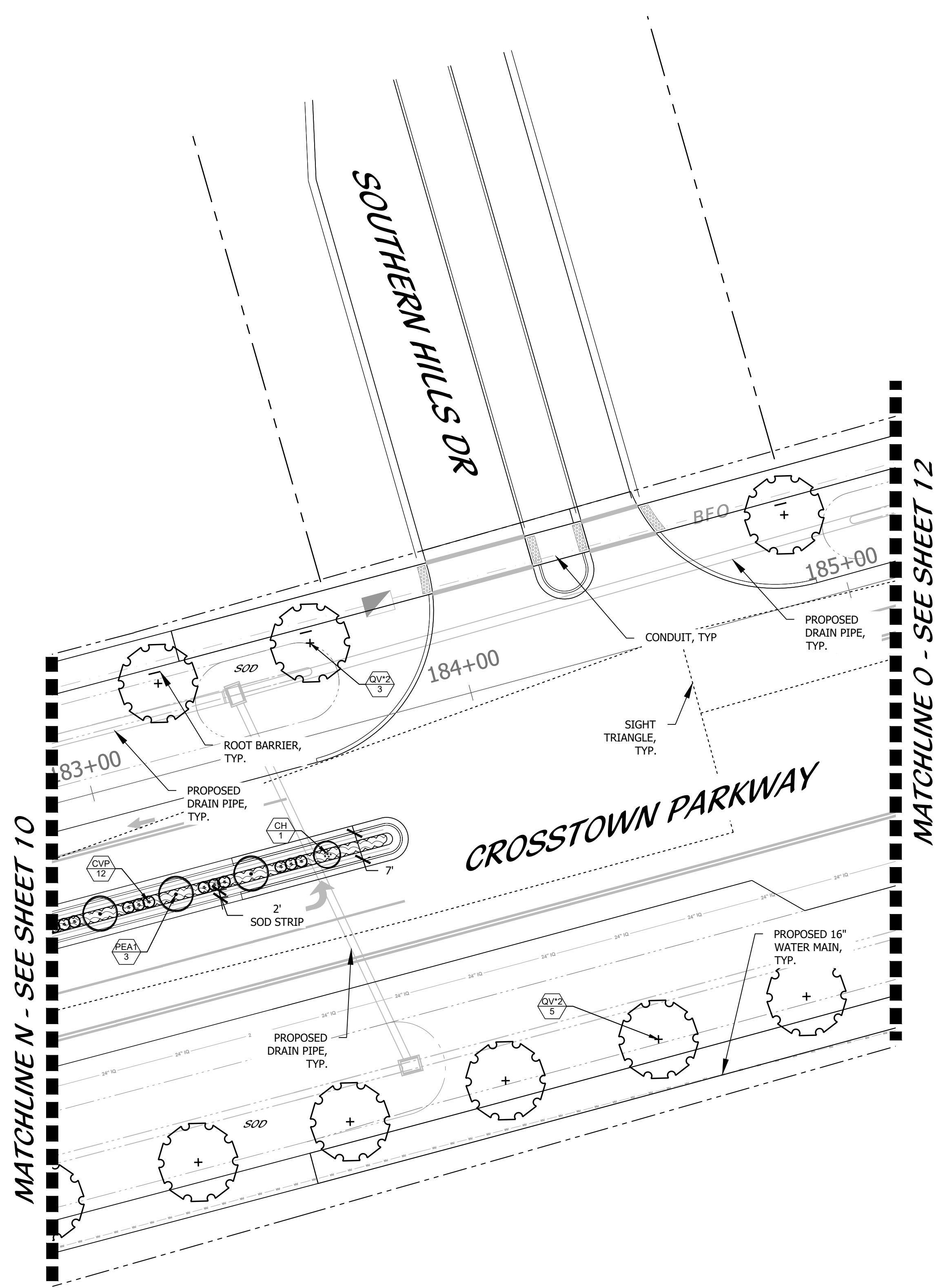


Cotleur & Hearing

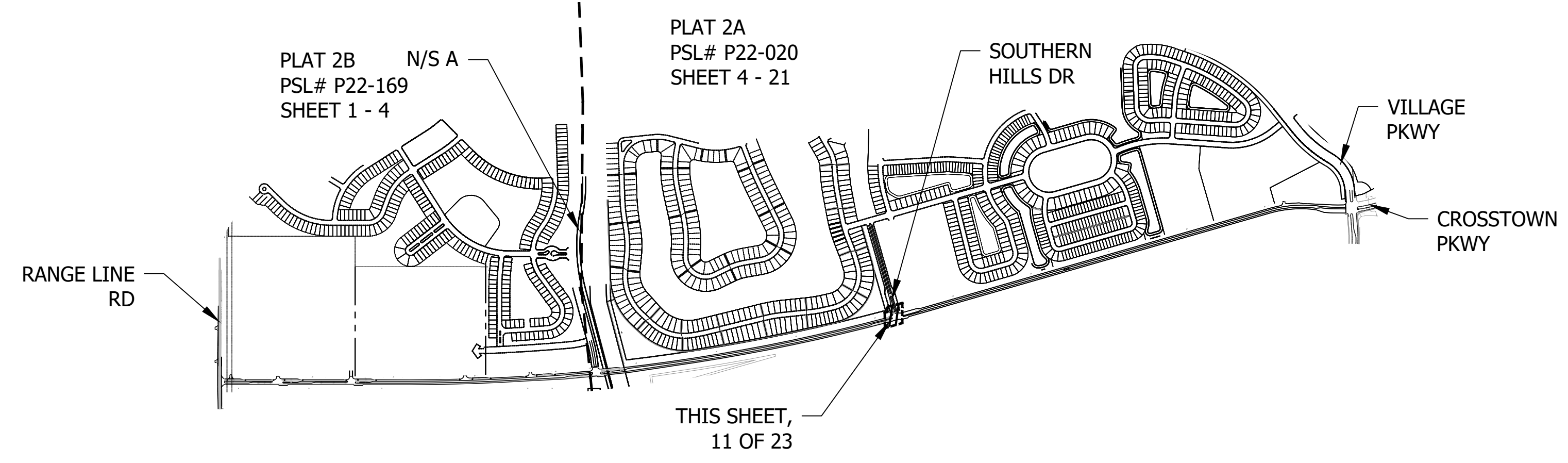
Landscape Architects
Land Planners
Environmental Consultants
1934 Commerce Lane
Suite 1
Jupiter, Florida 33458
www.cotleurhearing.com
Lic# LC-C000239

**CROSTOWN PARKWAY
LANDSCAPE PLAN**
Port Saint Lucie, Florida

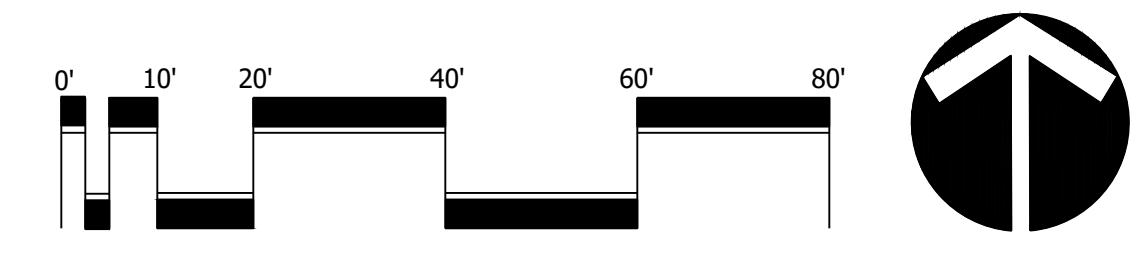
DESIGNED	CTB
DRAWN	CTB
APPROVED	DTS
JOB NUMBER	21-0722
DATE	02-08-23
REVISIONS	



KEY MAP

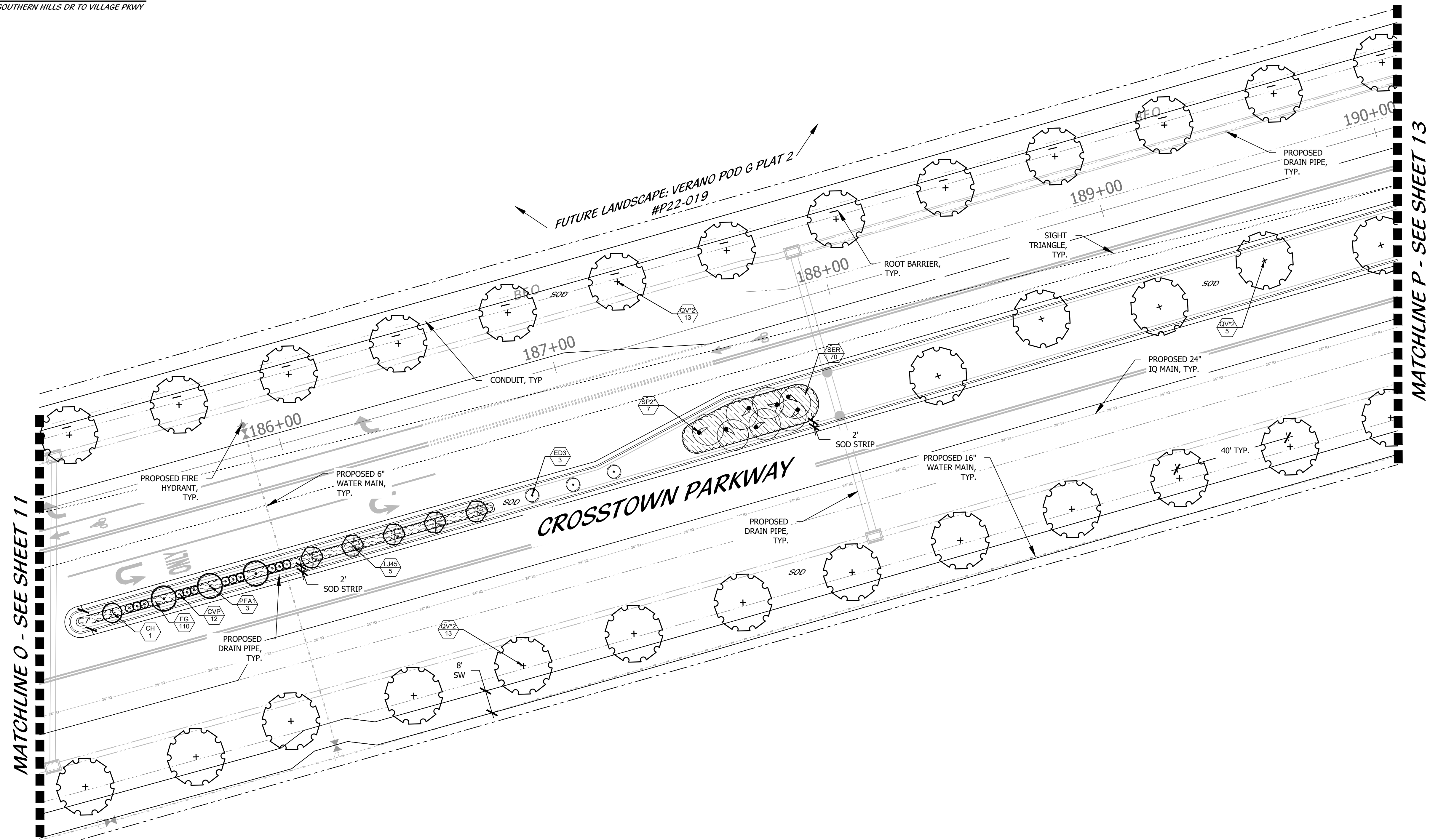


PSLUSD # 9-015-F
PSL# P22-020
**CROSTOWN PKWY
LANDSCAPE PLAN**



Scale: 1" = 20'-0"

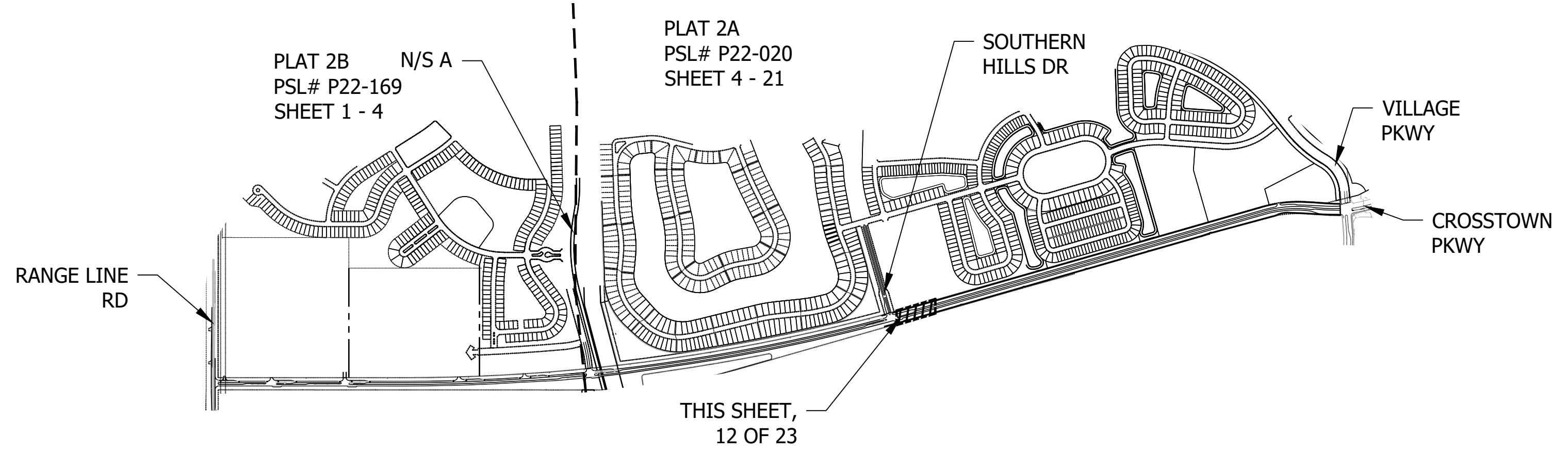
North



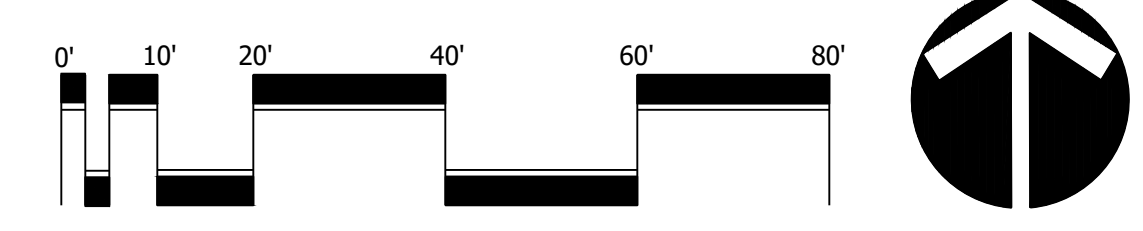
MATCHLINE O - SEE SHEET 11

MATCHLINE P - SEE SHEET 13

KEY MAP




PSLUSD # 9-015-F
PSL# P22-020
**CROSSTOWN PKWY
LANDSCAPE PLAN**



Scale: 1" = 20'-0"

North




Cotleur & Hearing

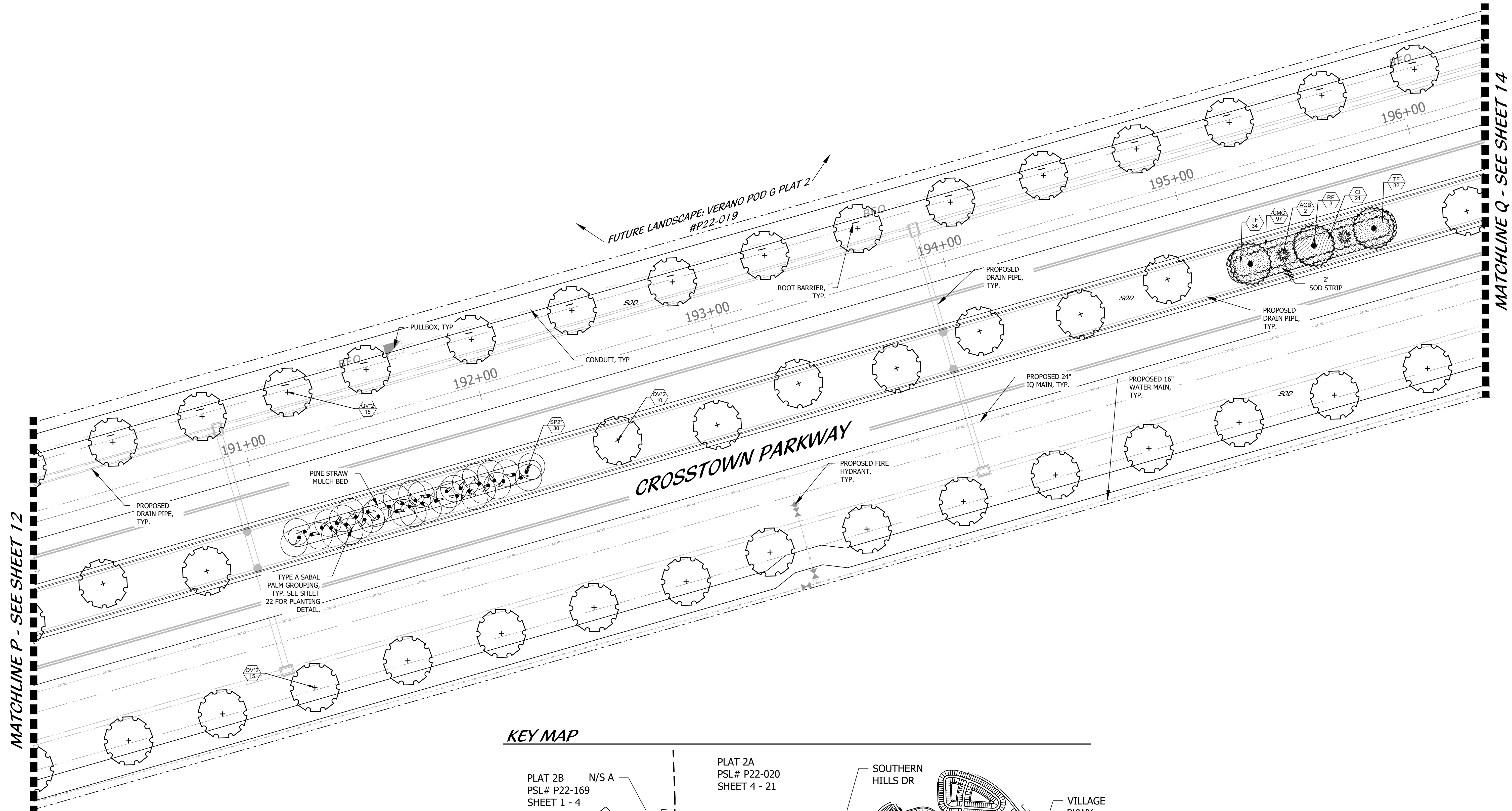
Landscape Architects
Land Planners
Environmental Consultants
1934 Commerce Lane
Suite 1
Jupiter, Florida 33458
www.cotleurhearing.com
Lic# LC-C000239

**CROSSTOWN PARKWAY
LANDSCAPE PLAN**
Port Saint Lucie, Florida

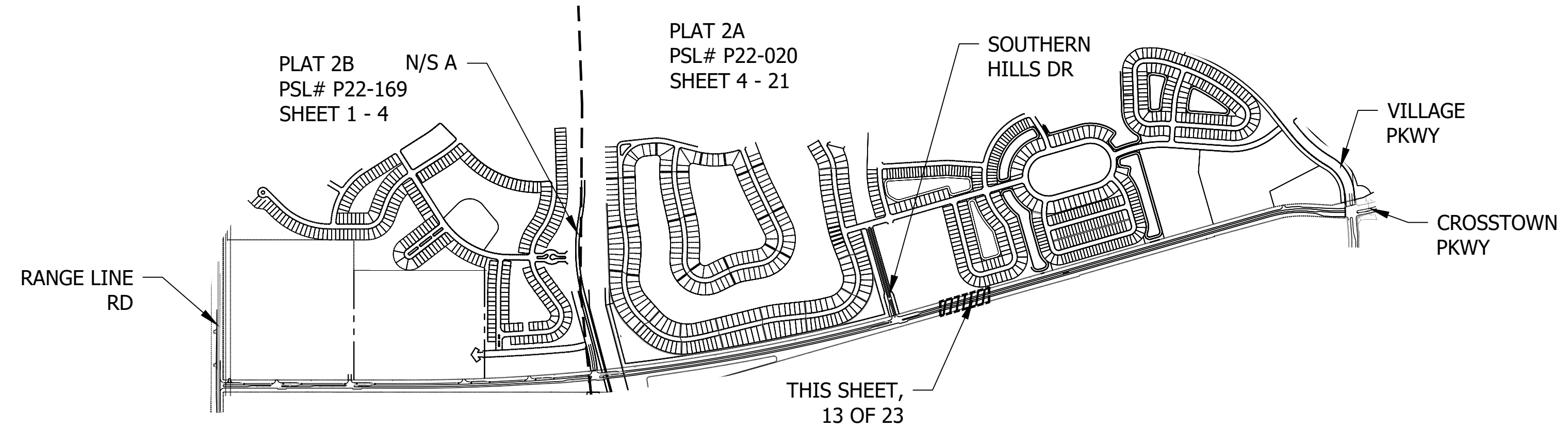
DESIGNED	CTB
DRAWN	CTB
APPROVED	DTS
JOB NUMBER	21-0722
DATE	02-08-23
REVISIONS	



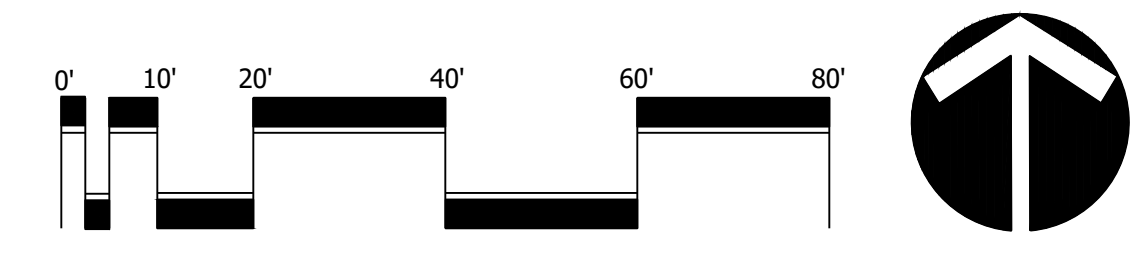
CROSTOWN PARKWAY
LANDSCAPE PLAN
Port Saint Lucie, Florida



KEY MAP




PSLUSD # 9-015-F
PSL# P22-020
CROSTOWN PKWY
LANDSCAPE PLAN



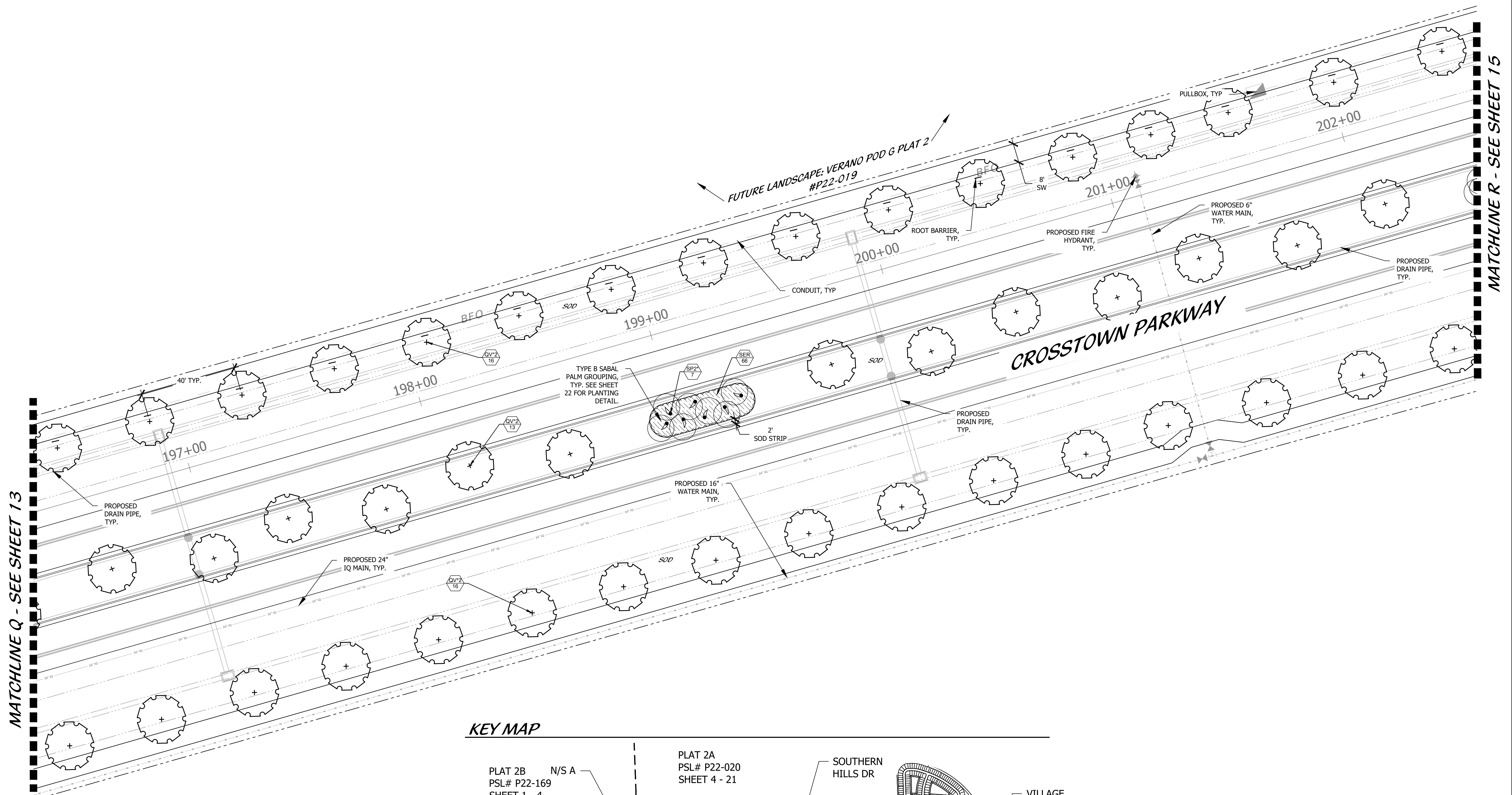
Scale: 1" = 20'-0"

North

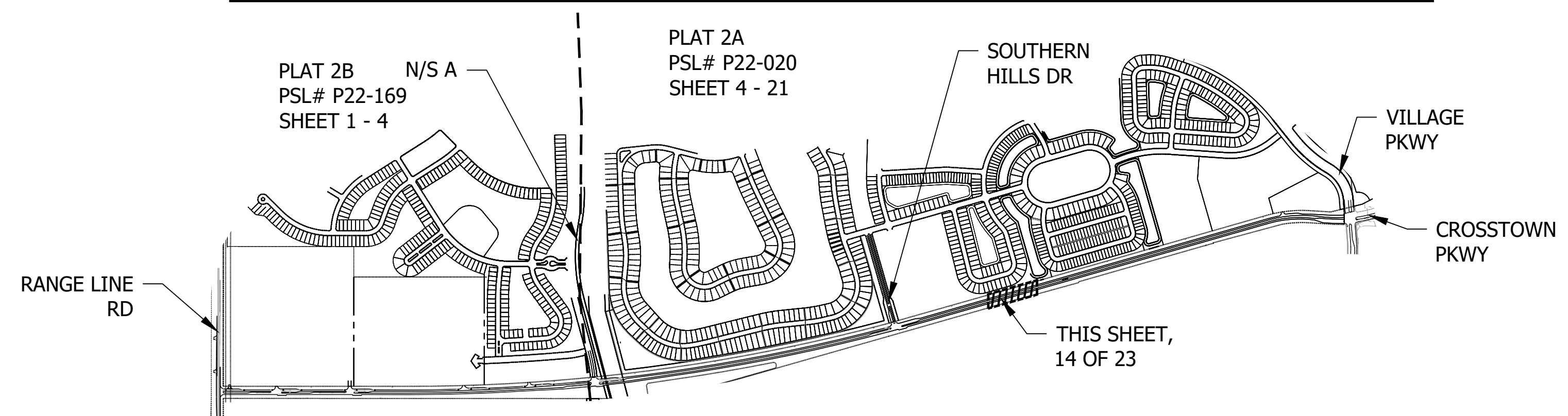
DESIGNED	CTB
DRAWN	CTB
APPROVED	DTs
JOB NUMBER	21-0722
DATE	02-08-23
REVISIONS	



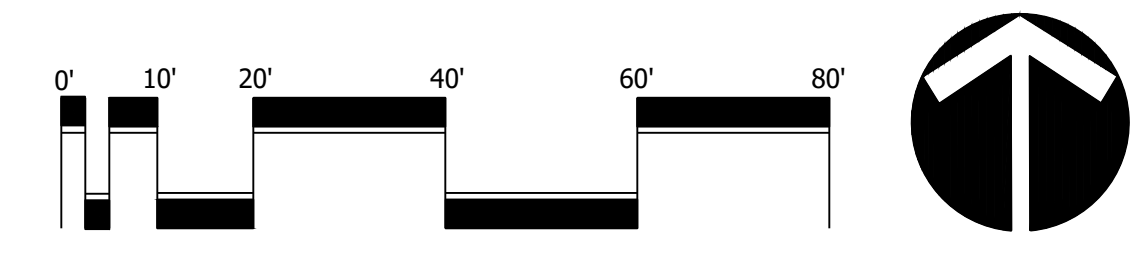
CROSTOWN PARKWAY
LANDSCAPE PLAN
Port Saint Lucie, Florida



KEY MAP



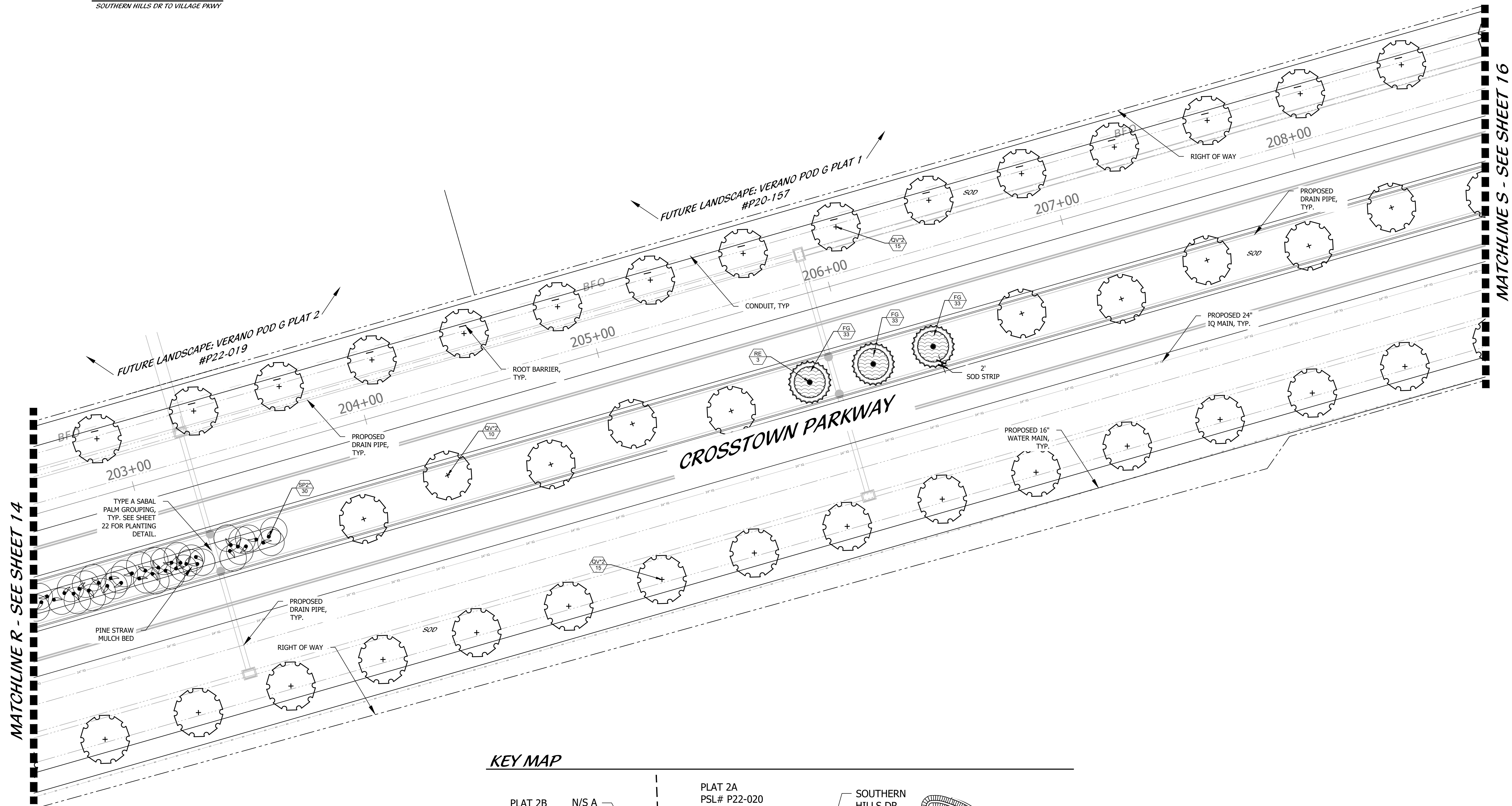
PSLUSD # 9-015-F
PSL# P22-020
CROSTOWN PKWY
LANDSCAPE PLAN



Scale: 1" = 20'-0"

North

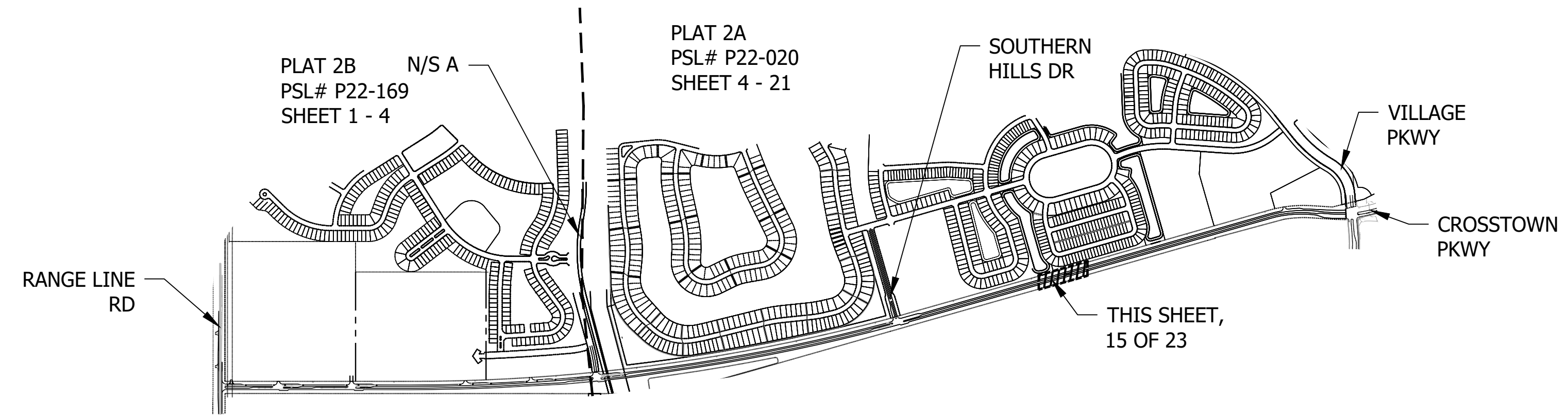
DESIGNED	CTB
DRAWN	CTB
APPROVED	DTs
JOB NUMBER	21-0722
DATE	02-08-23
REVISIONS	



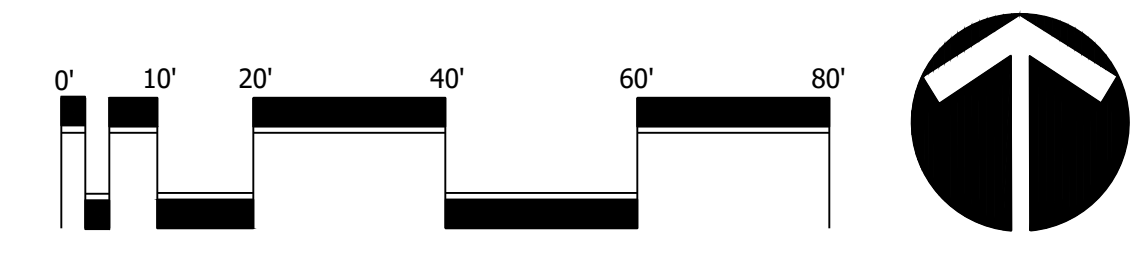
MATCHLINE R - SEE SHEET 14

MATCHLINE S - SEE SHEET 16

KEY MAP

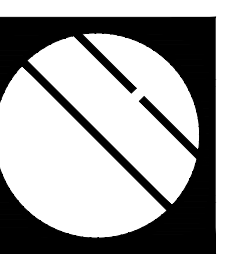


PSLUSD # 9-015-F
PSL# P22-020
CROSSTOWN PKWY
LANDSCAPE PLAN



Scale: 1" = 20'-0"

North




Cotleur & Hearing

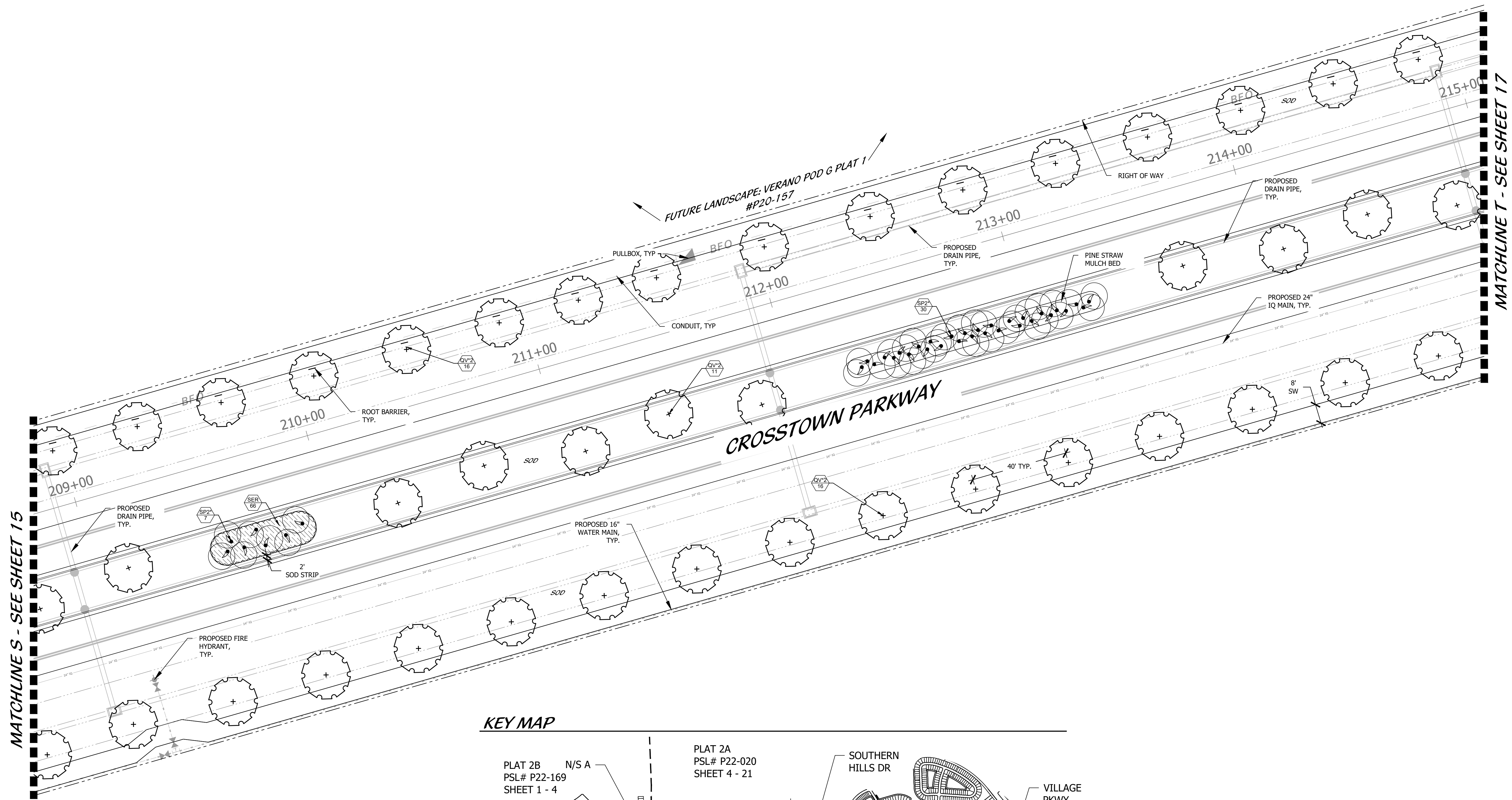
Landscape Architects
Land Planners
Environmental Consultants
1934 Commerce Lane
Suite 1
Jupiter, Florida 33458
www.cotleurhearing.com
Lic# LC-C000239

CROSSTOWN PARKWAY
LANDSCAPE PLAN
Port Saint Lucie, Florida

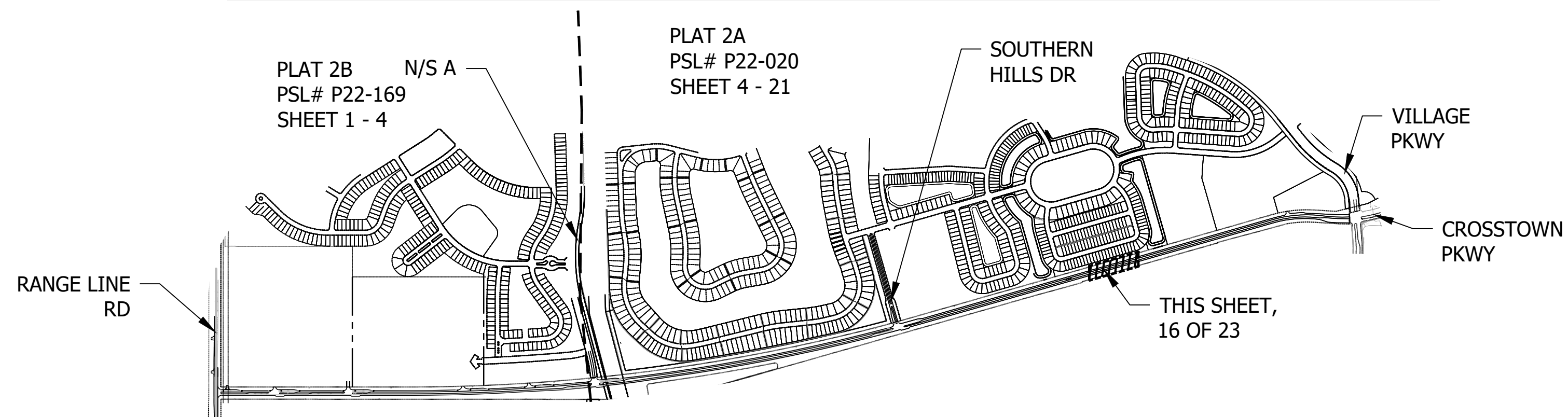
DESIGNED	CTB
DRAWN	CTB
APPROVED	DTS
JOB NUMBER	21-0722
DATE	02-08-23
REVISIONS	



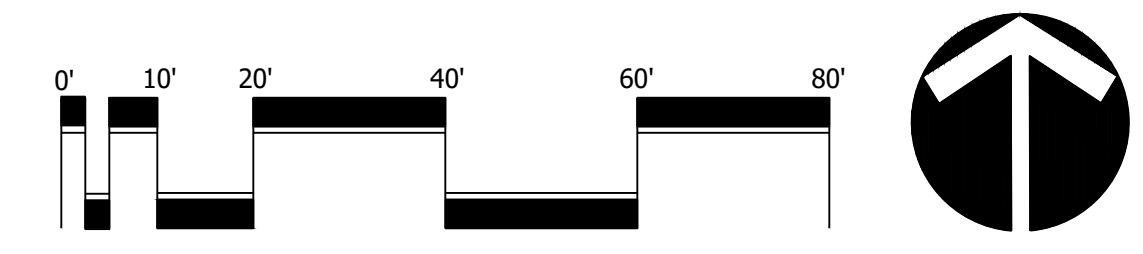
CROSTOWN PARKWAY
LANDSCAPE PLAN
Port Saint Lucie, Florida



KEY MAP




PSLUSD # 9-015-F
PSL# P22-020
CROSTOWN PKWY
LANDSCAPE PLAN



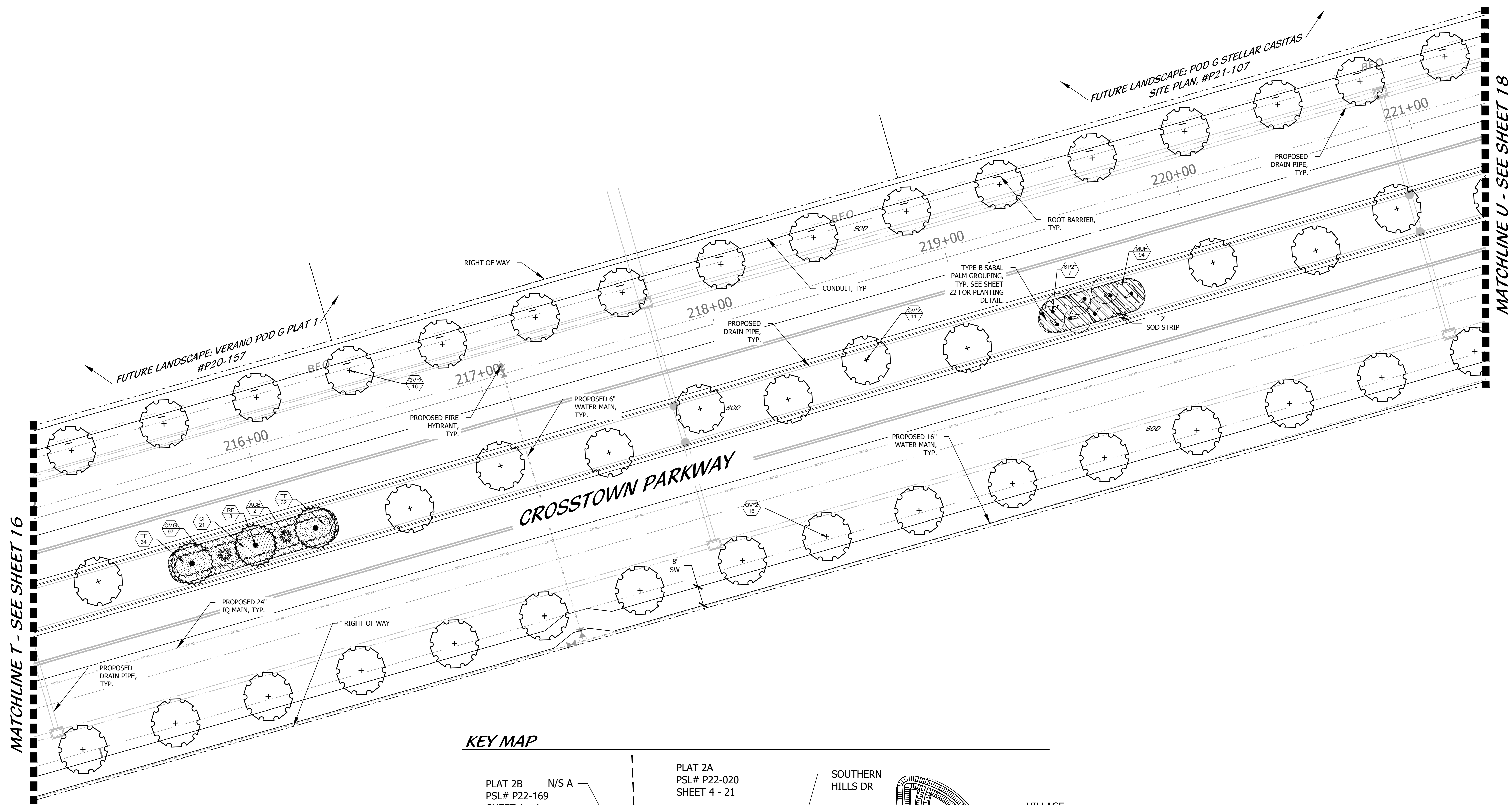
Scale: 1" = 20'-0"

North

DESIGNED	CTB
DRAWN	CTB
APPROVED	DTs
JOB NUMBER	21-0722
DATE	02-08-23
REVISIONS	



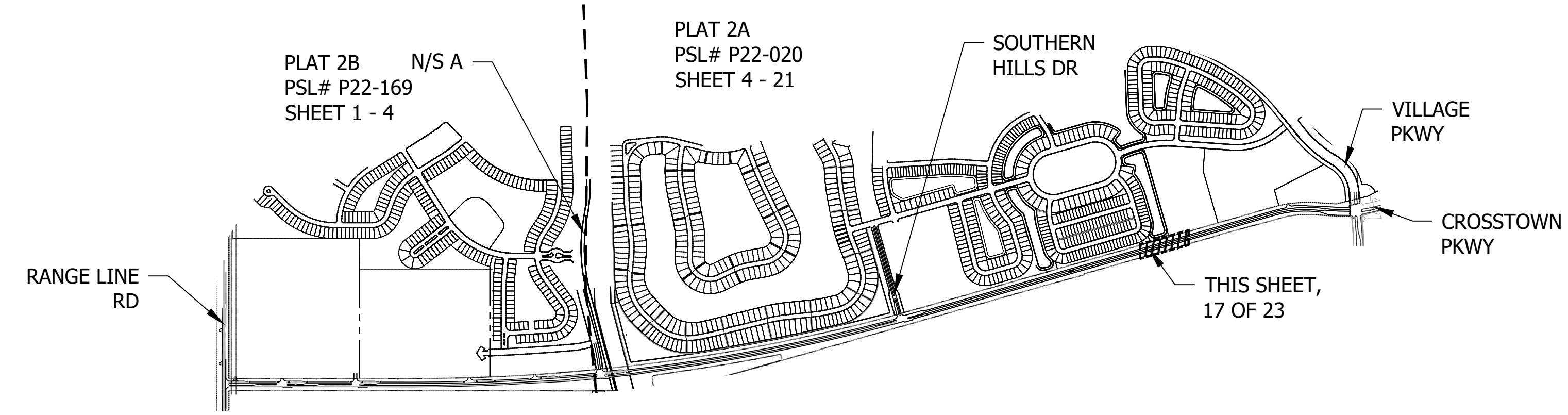
CROSTOWN PARKWAY
LANDSCAPE PLAN
Port Saint Lucie, Florida



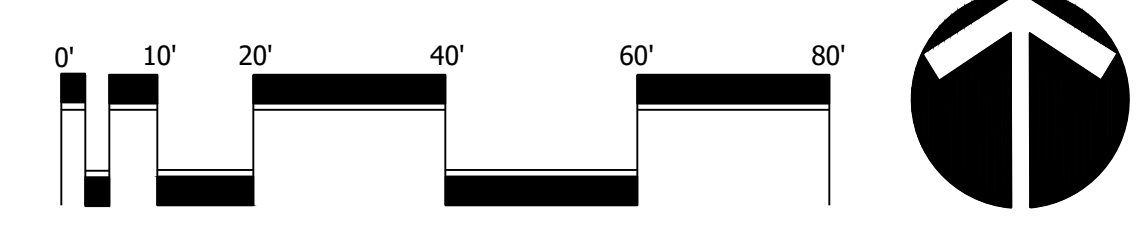
MATCHLINE T - SEE SHEET 16

MATCHLINE U - SEE SHEET 18

KEY MAP




PSLUSD # 9-015-F
PSL# P22-020
CROSTOWN PKWY
LANDSCAPE PLAN



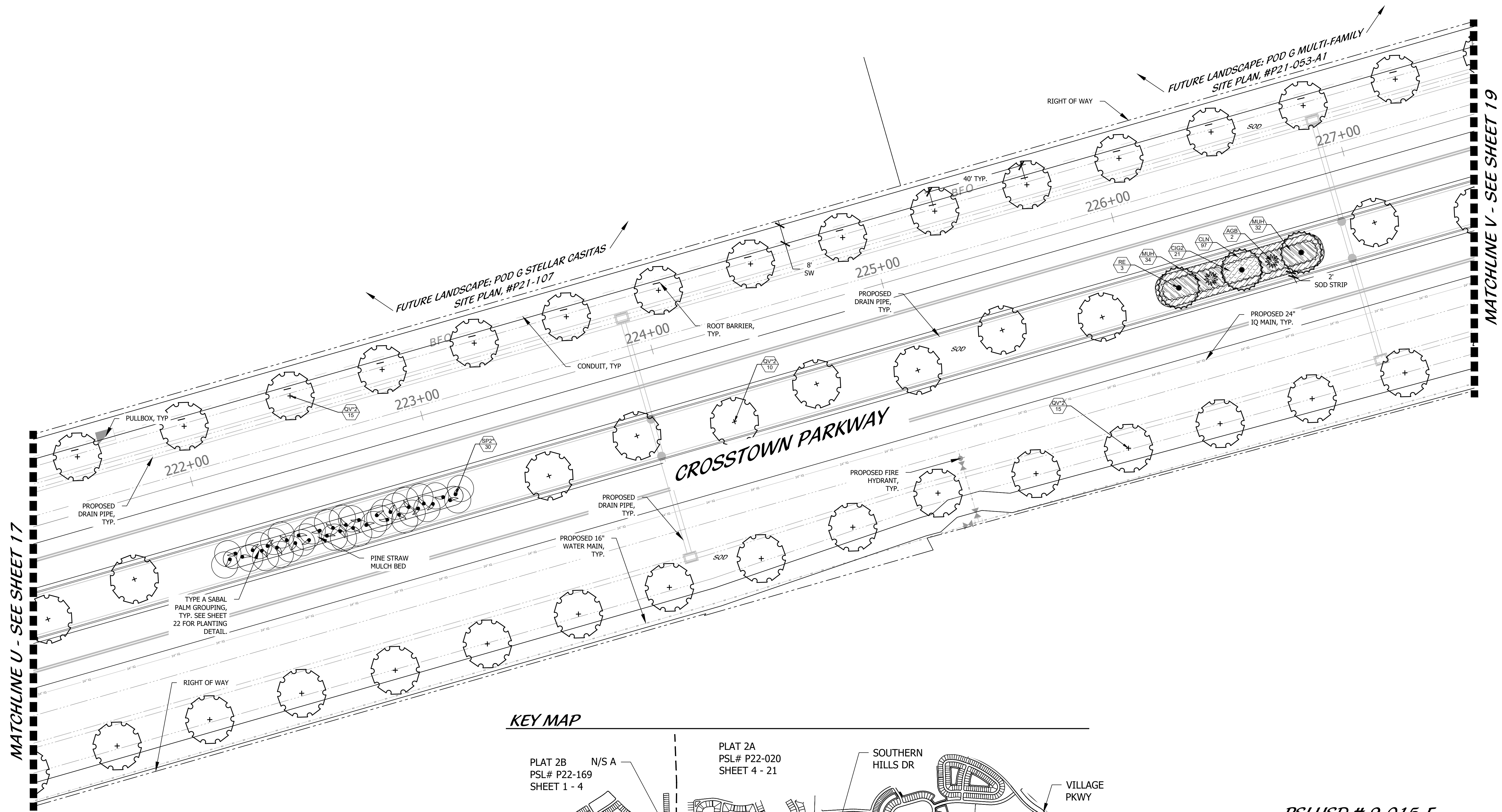
Scale: 1" = 20'-0"

North

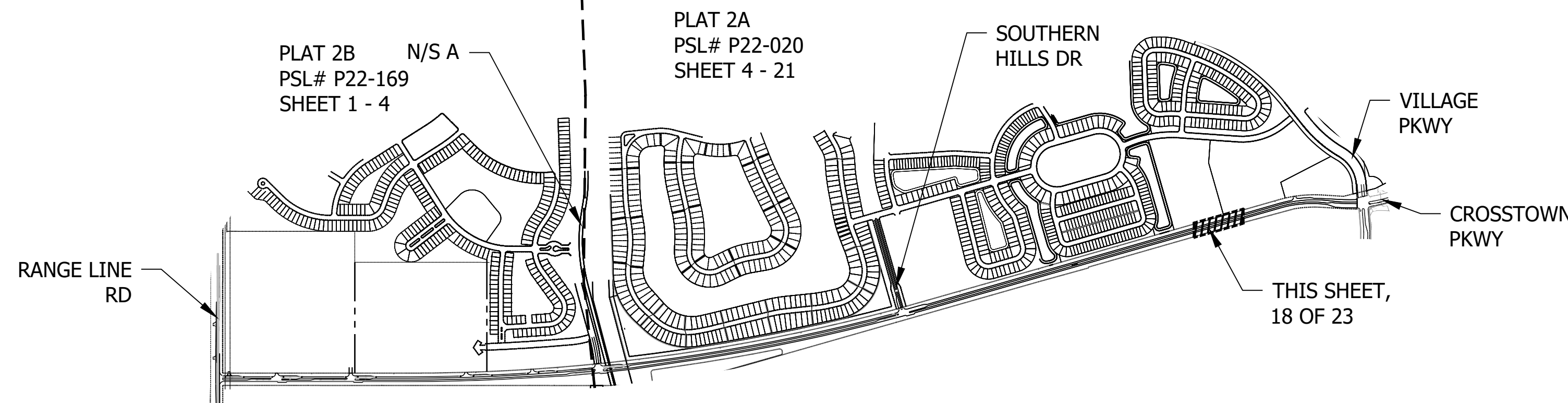
DESIGNED	CTB
DRAWN	CTB
APPROVED	DTS
JOB NUMBER	21-0722
DATE	02-08-23
REVISIONS	



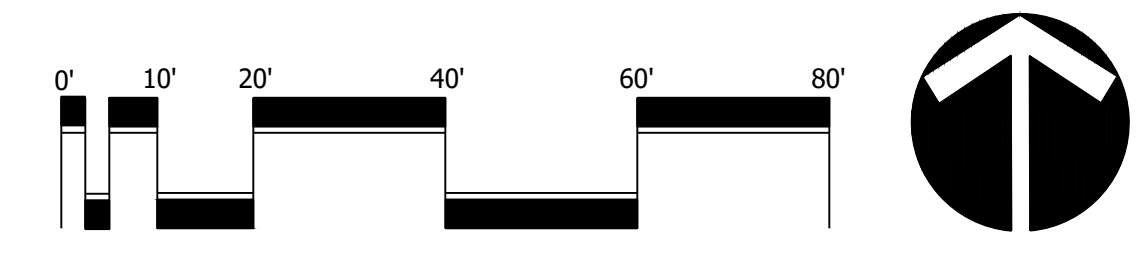
CROSTOWN PARKWAY
LANDSCAPE PLAN
Port Saint Lucie, Florida



KEY MAP




PSLUSD # 9-015-F
PSL# P22-020
CROSTOWN PKWY
LANDSCAPE PLAN



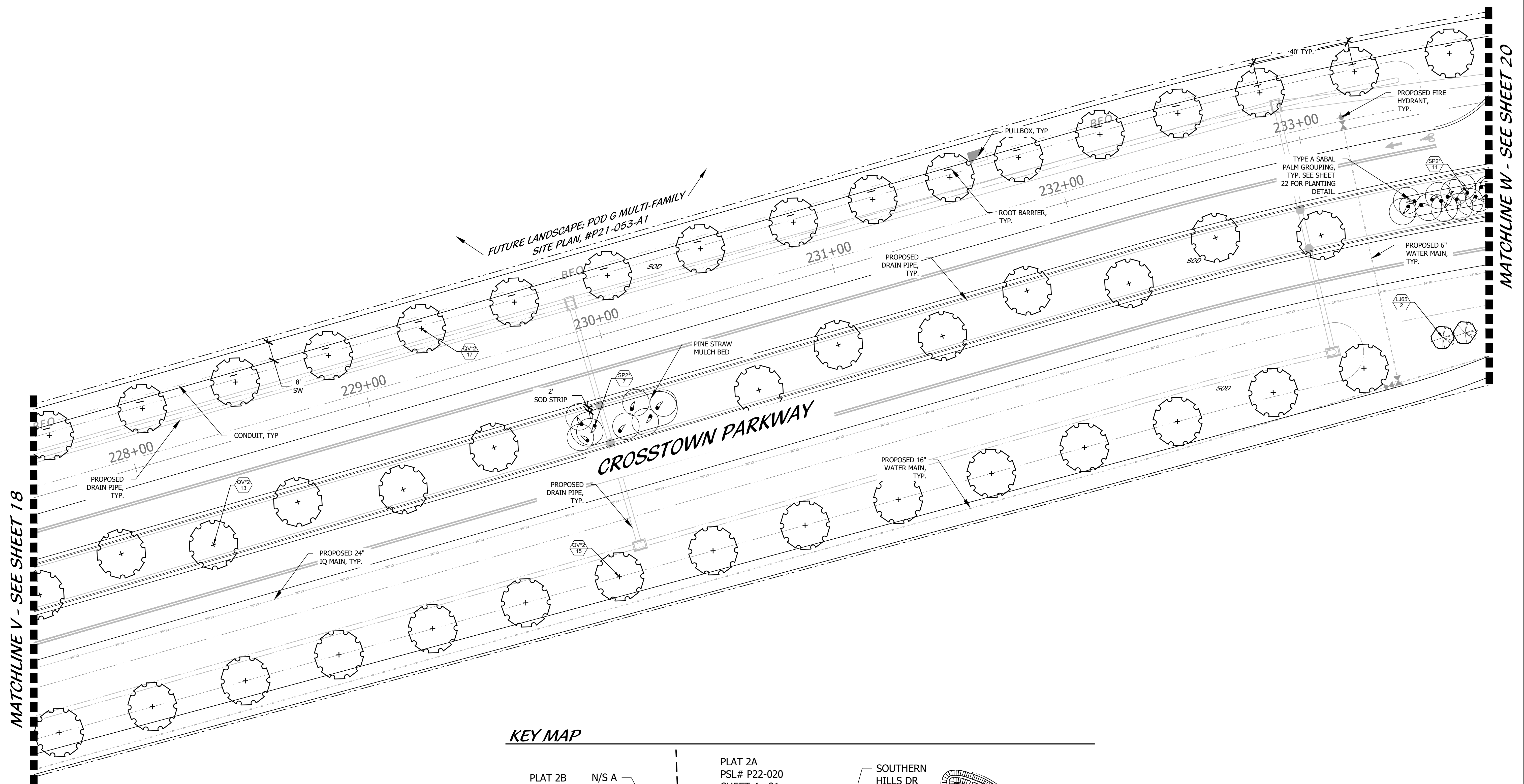
Scale: 1" = 20'-0"

North

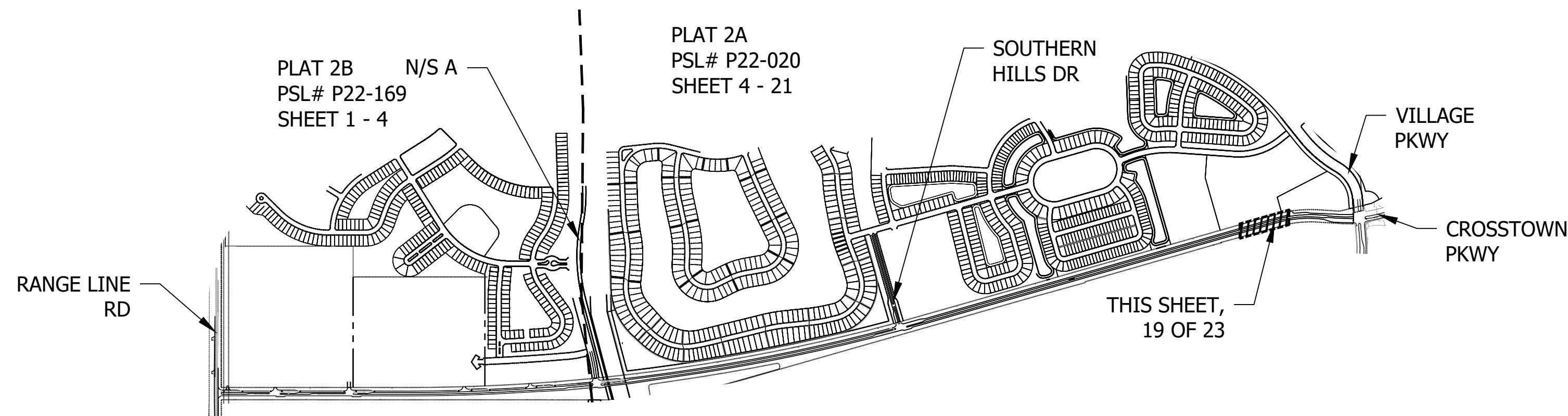
DESIGNED	CTB
DRAWN	CTB
APPROVED	DTS
JOB NUMBER	21-0722
DATE	02-08-23
REVISIONS	



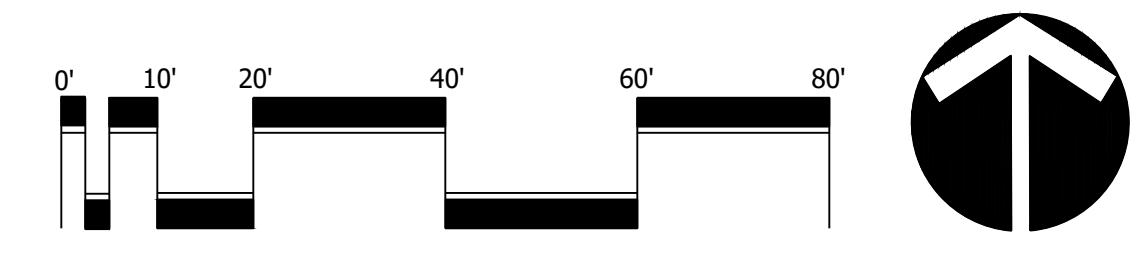
CROSTOWN PARKWAY
LANDSCAPE PLAN
Port Saint Lucie, Florida



KEY MAP




PSLUSD # 9-015-F
PSL# P22-020
CROSTOWN PKWY
LANDSCAPE PLAN



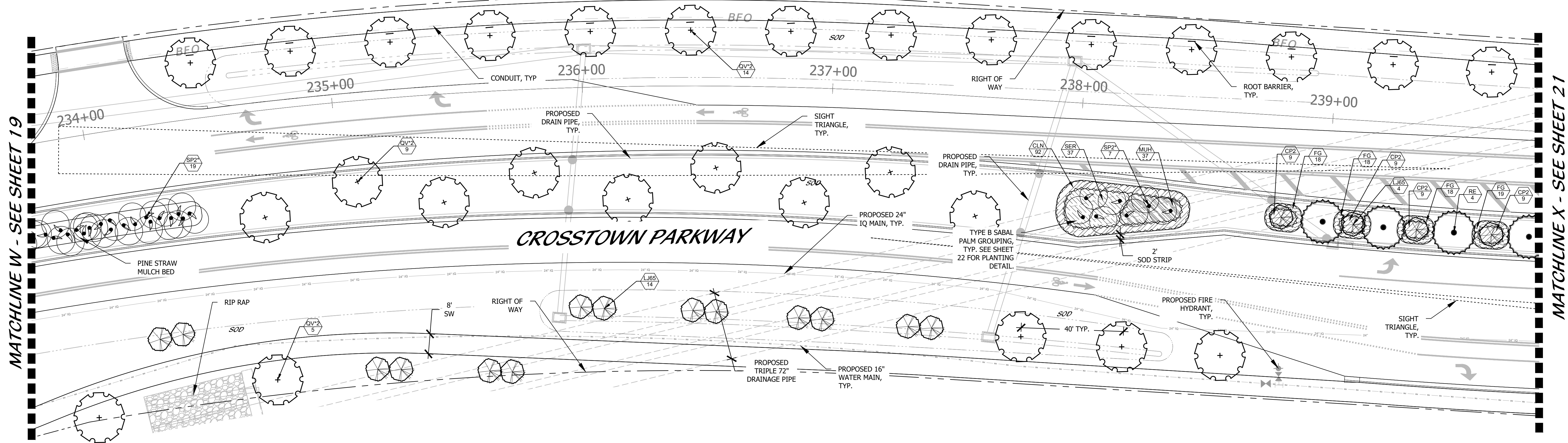
Scale: 1" = 20'-0"

North

DESIGNED	CTB
DRAWN	CTB
APPROVED	DTS
JOB NUMBER	21-0722
DATE	02-08-23
REVISIONS	



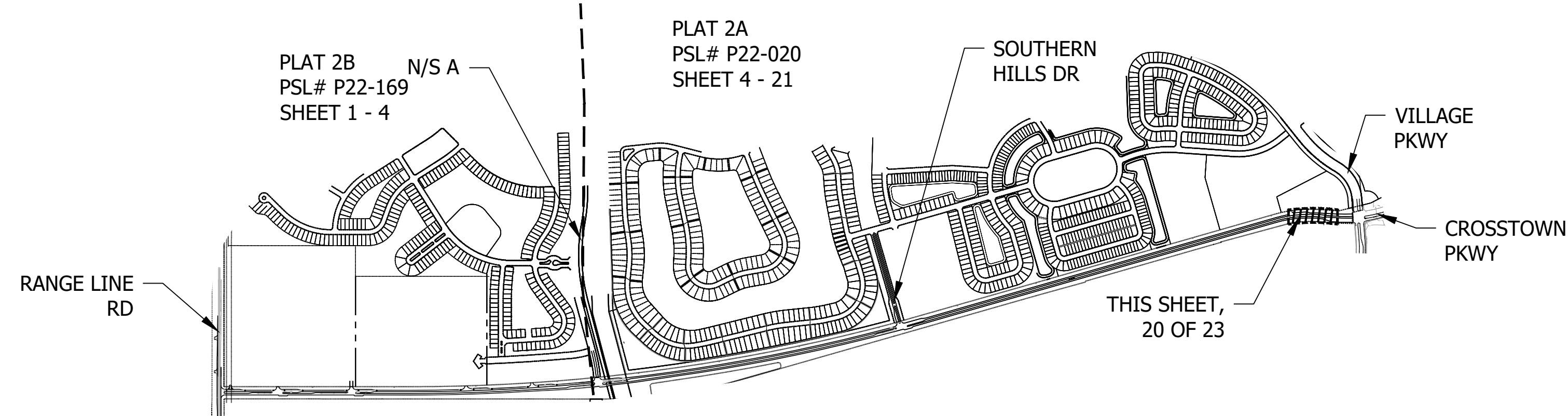
CROSTOWN PARKWAY
LANDSCAPE PLAN
Port Saint Lucie, Florida



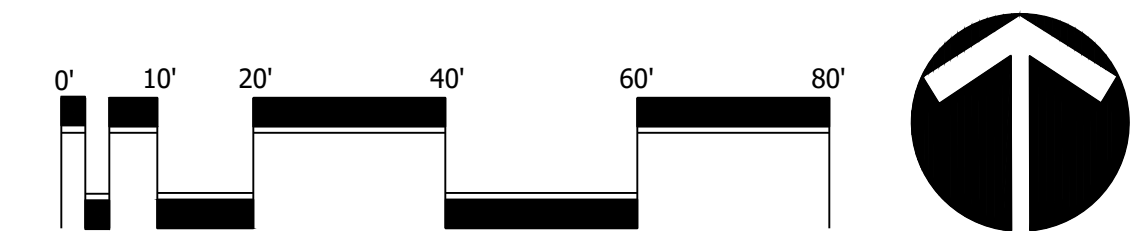
MATCHLINE W - SEE SHEET 19

MATCHLINE X - SEE SHEET 21

KEY MAP



PSLUSD # 9-015-F
PSL# P22-020
CROSTOWN PKWY
LANDSCAPE PLAN

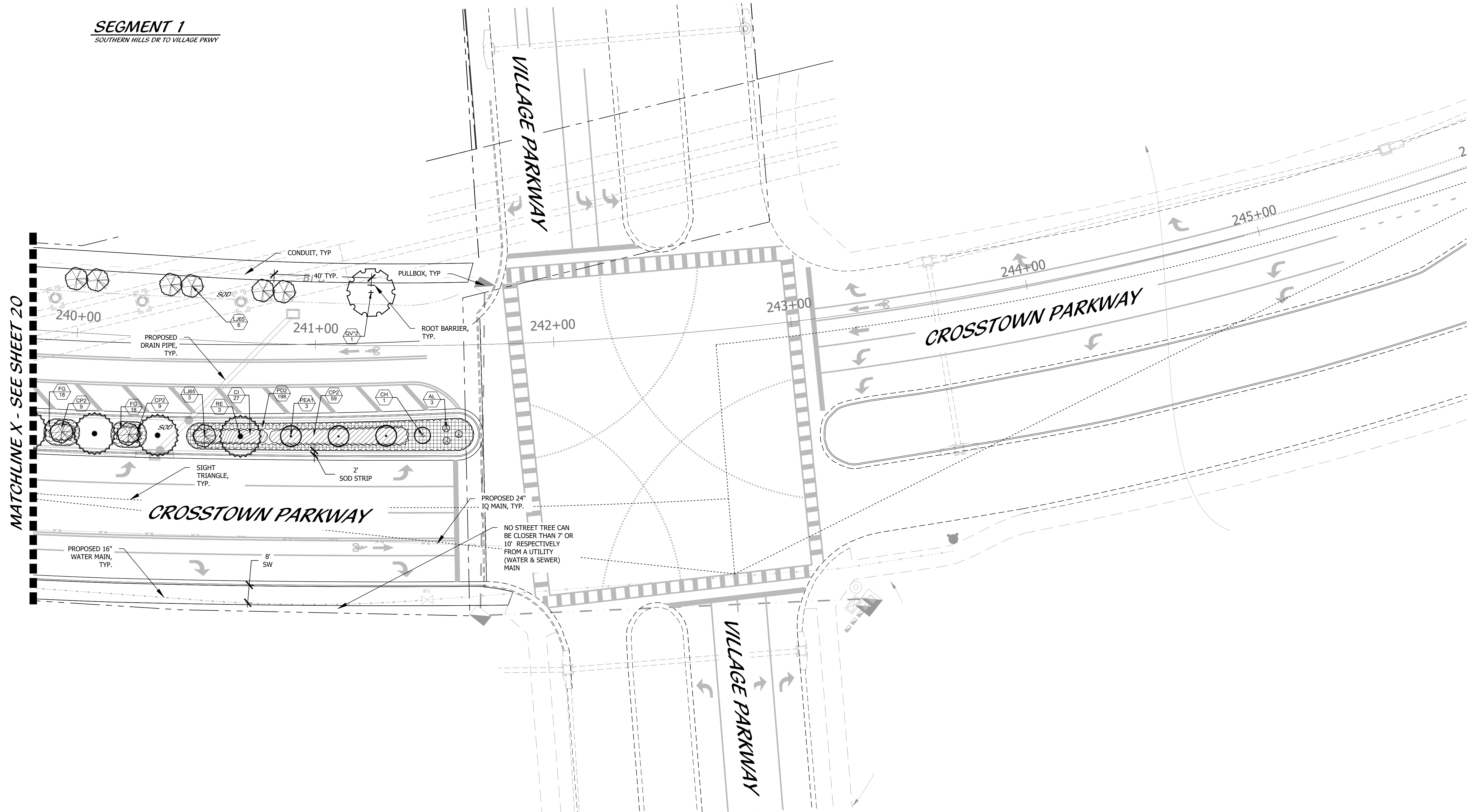


Scale: 1" = 20'-0"

North

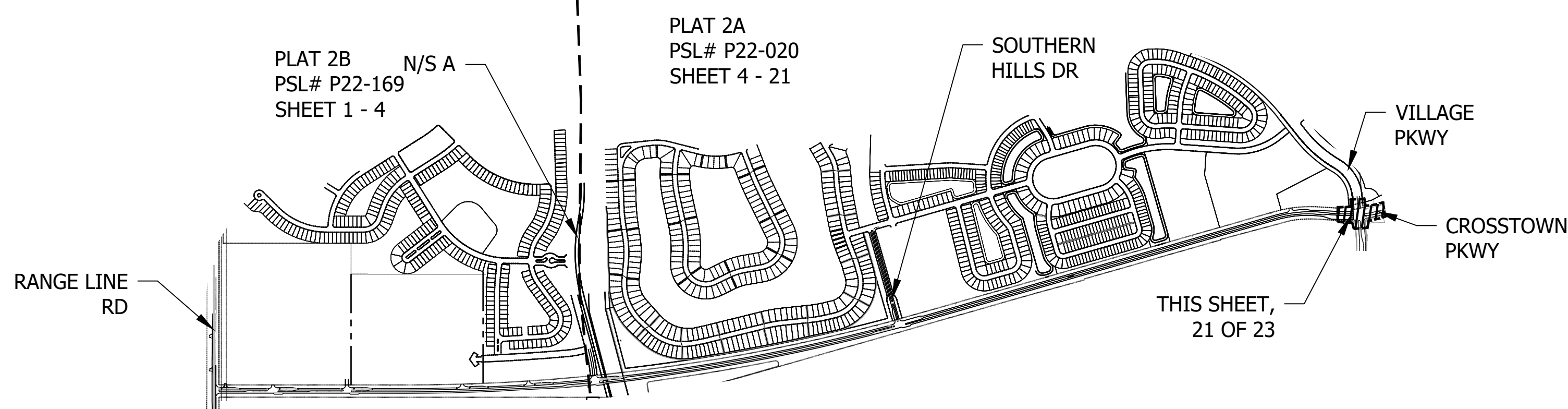
DESIGNED	CTB
DRAWN	CTB
APPROVED	DTs
JOB NUMBER	21-0722
DATE	02-08-23
REVISIONS	

SEGMENT 1
SOUTHERN HILLS DR TO VILLAGE PKWY

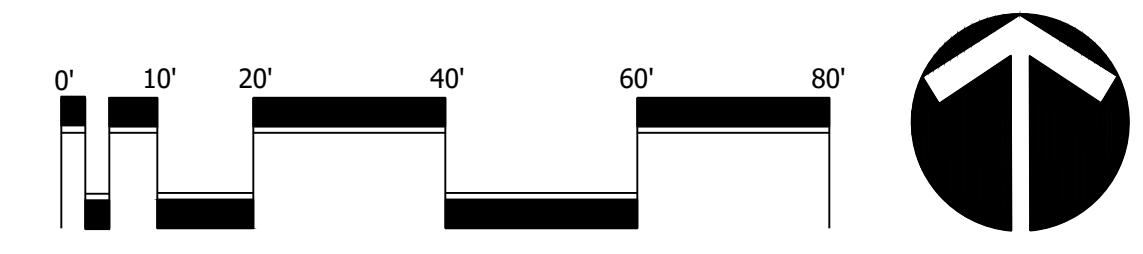


MATCHLINE X - SEE SHEET 20

KEY MAP



PSLUSD # 9-015-F
PSL# P22-020
CROSSTOWN PKWY
LANDSCAPE PLAN

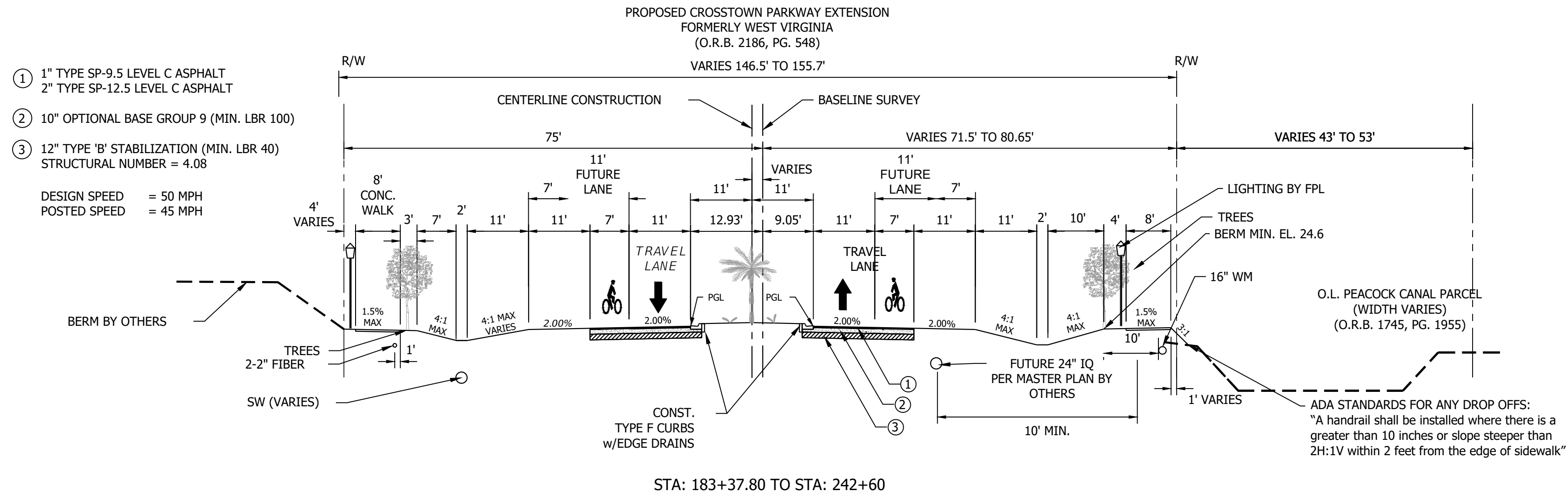


Cotleur & Hearing
Landscape Architects
Land Planners
Environmental Consultants
1934 Commerce Lane
Suite 1
Jupiter, Florida 33458
www.cotleurhearing.com
Lic# LC-C000239

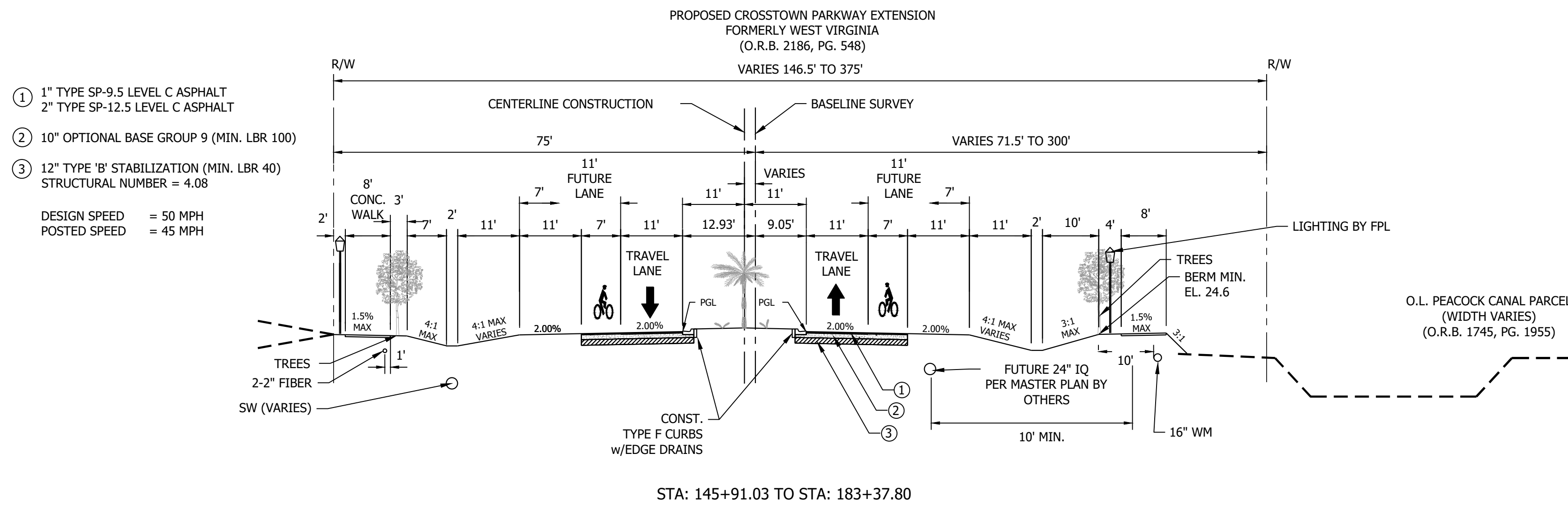
CROSSTOWN PARKWAY
LANDSCAPE PLAN
Port Saint Lucie, Florida

DESIGNED	CTB
DRAWN	CTB
APPROVED	DTS
JOB NUMBER	21-0722
DATE	02-08-23
REVISIONS	

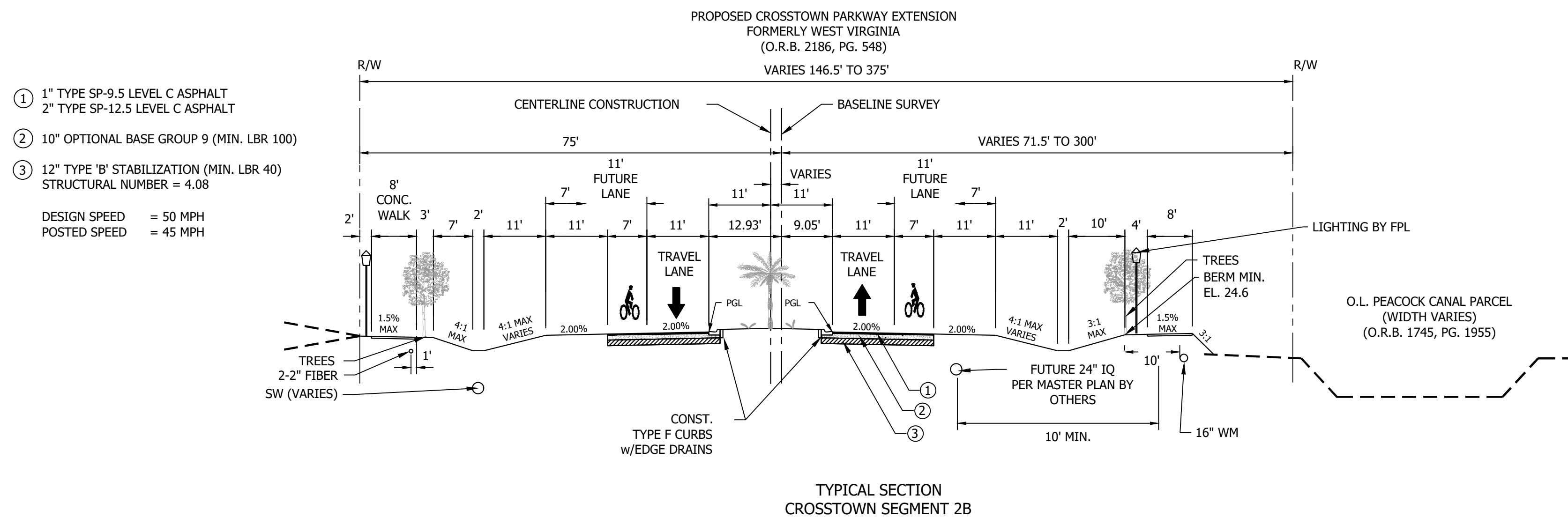
SEGMENT 1



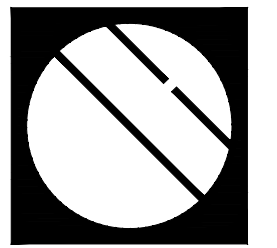
SEGMENT 2



SEGMENT 3



TYPICAL SECTION
CROSSTOWN SEGMENT 2B



Cotleur & Hearing

Landscape Architects
Land Planners
Environmental Consultants
1934 Commerce Lane
Suite 1
Jupiter, Florida 33458

www.cotleurhearing.com
Lic# LC-C000239

**CROSSTOWN PARKWAY
LANDSCAPE PLAN**
Port Saint Lucie, Florida

DESIGNED	CTB
DRAWN	CTB
APPROVED	DTS
JOB NUMBER	21-0722
DATE	02-08-23
REVISIONS	

PSLUSD # 9-015-F&G
PSL# P22-020 & P22-169
**CROSSTOWN PKWY
TYPICAL SECTIONS**

N.T.S.