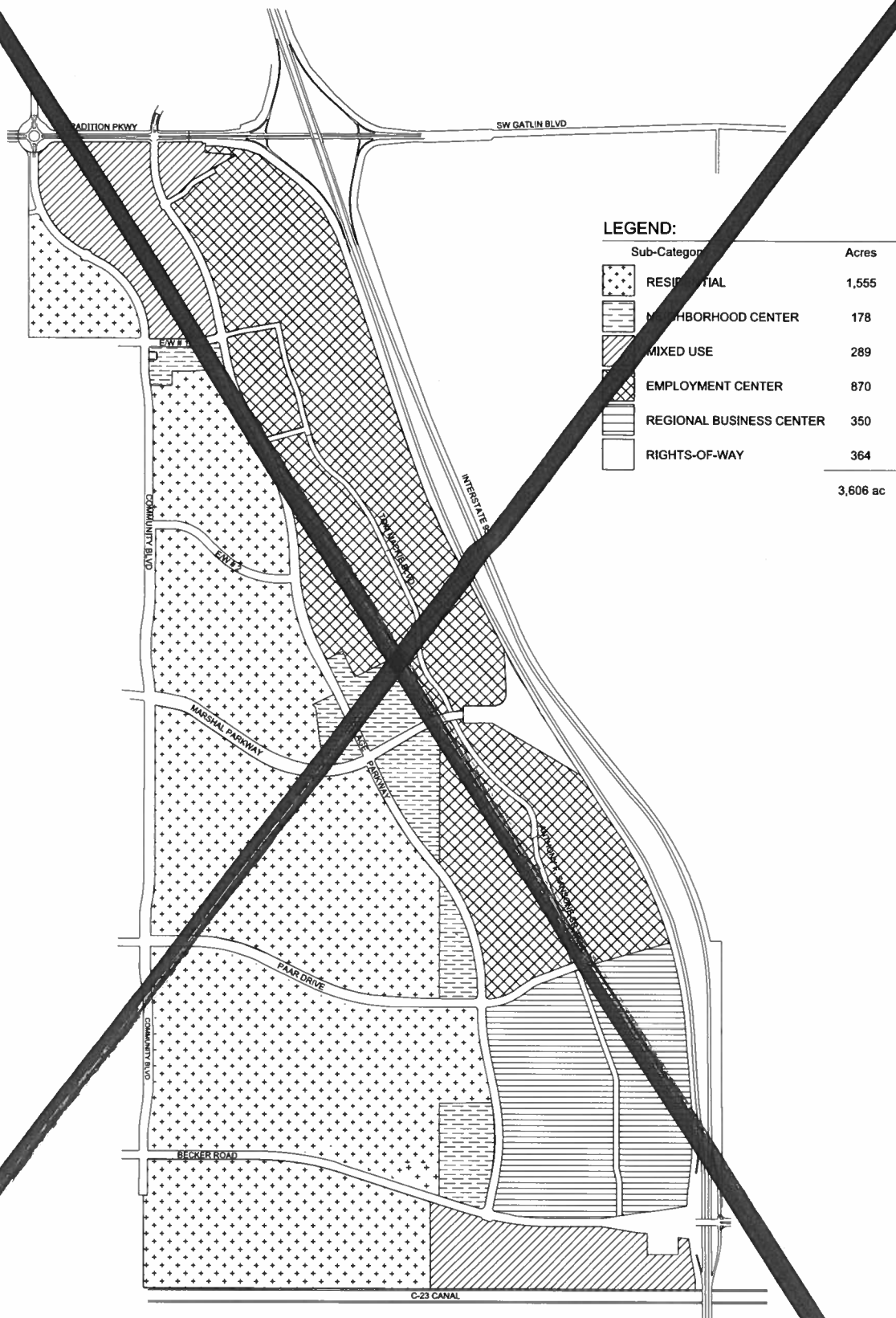


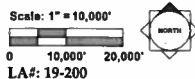
Attachments "A" and "B"

EXISTING FIGURE 1-4



SOUTHERN GROVE NCD
FIGURE 1-4 CONCEPTUAL LAND USE PLAN

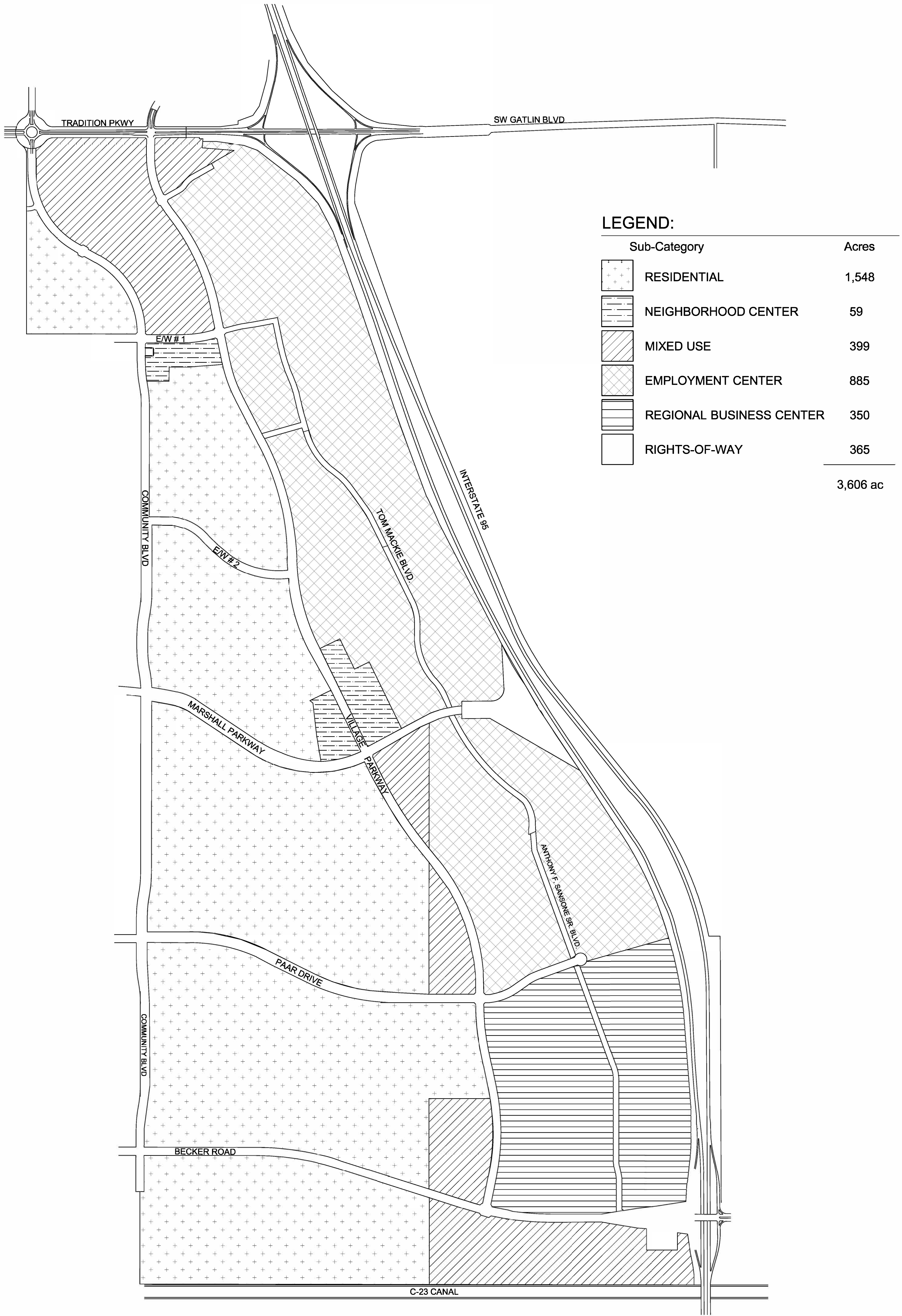
April 20, 2021



Disclaimer: Area calculations are approximate and not based upon surveyed parcel boundaries. Refer to the Southern Grove Master Plan and MPUD Concepts Plans for the acreage of specific development areas.



PROPOSED FIGURE 1-4

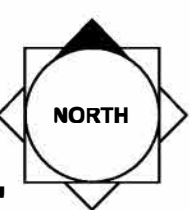


SOUTHERN GROVE NCD

FIGURE 1-4 CONCEPTUAL LAND USE PLAN

February 17, 2022

Scale: 1" = 10,000'
 0 10,000' 20,000'
 LA#: 19-200



Disclaimer: Area calculations are approximate and not based upon surveyed parcel boundaries. Refer to the Southern Grove Master Plan and MPUD Concepts Plans for the acreage of specific development areas.