



Port St. Lucie

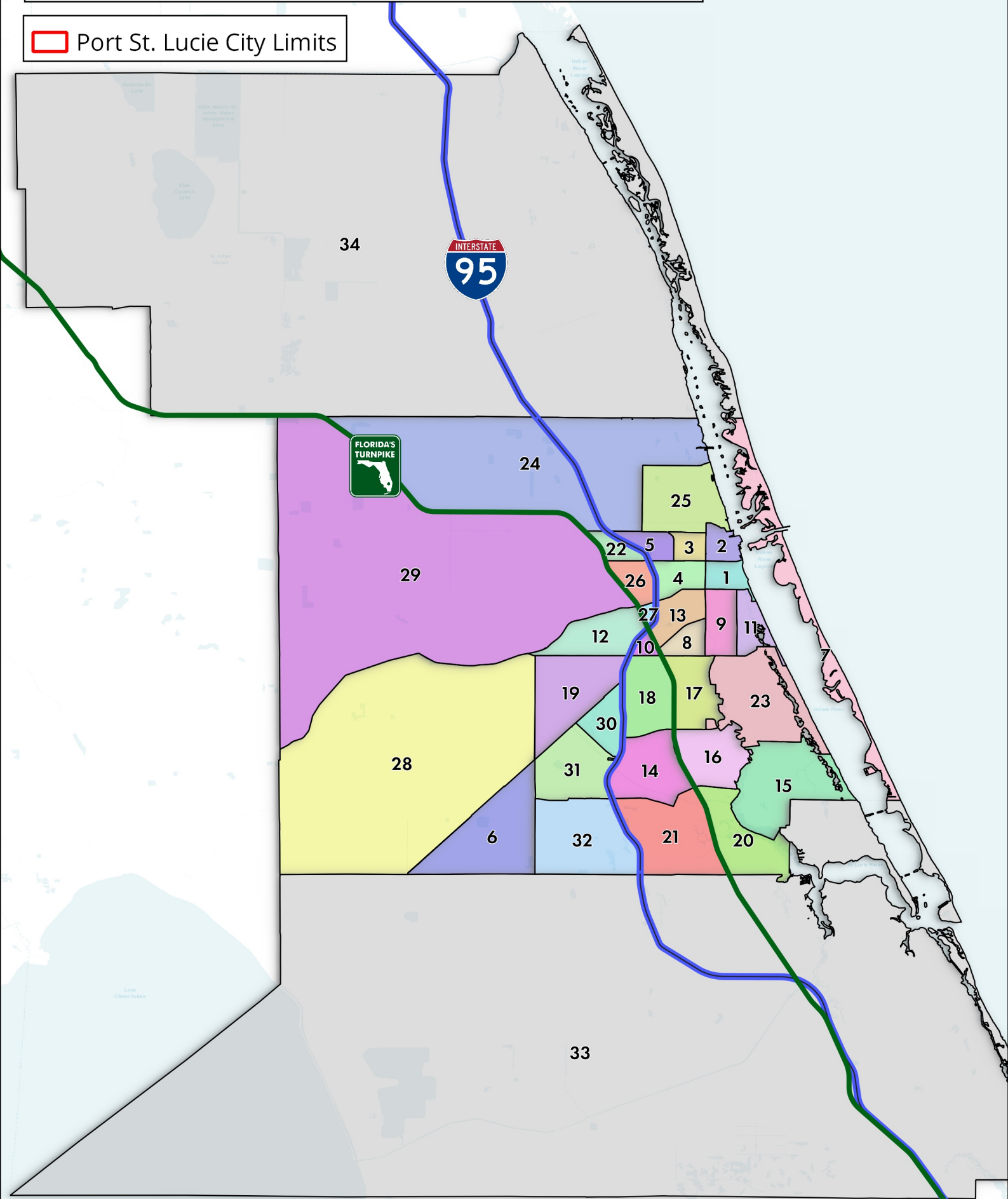
APPENDIX A:
MOBILITY PLAN MAPS

City of Port St. Lucie

2045 Mobility Plan: Origin & Destination Evaluation

Atlantic Ocean

 Port St. Lucie City Limits



0 2 4 6 8 mi



August 2022

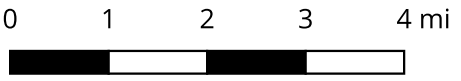
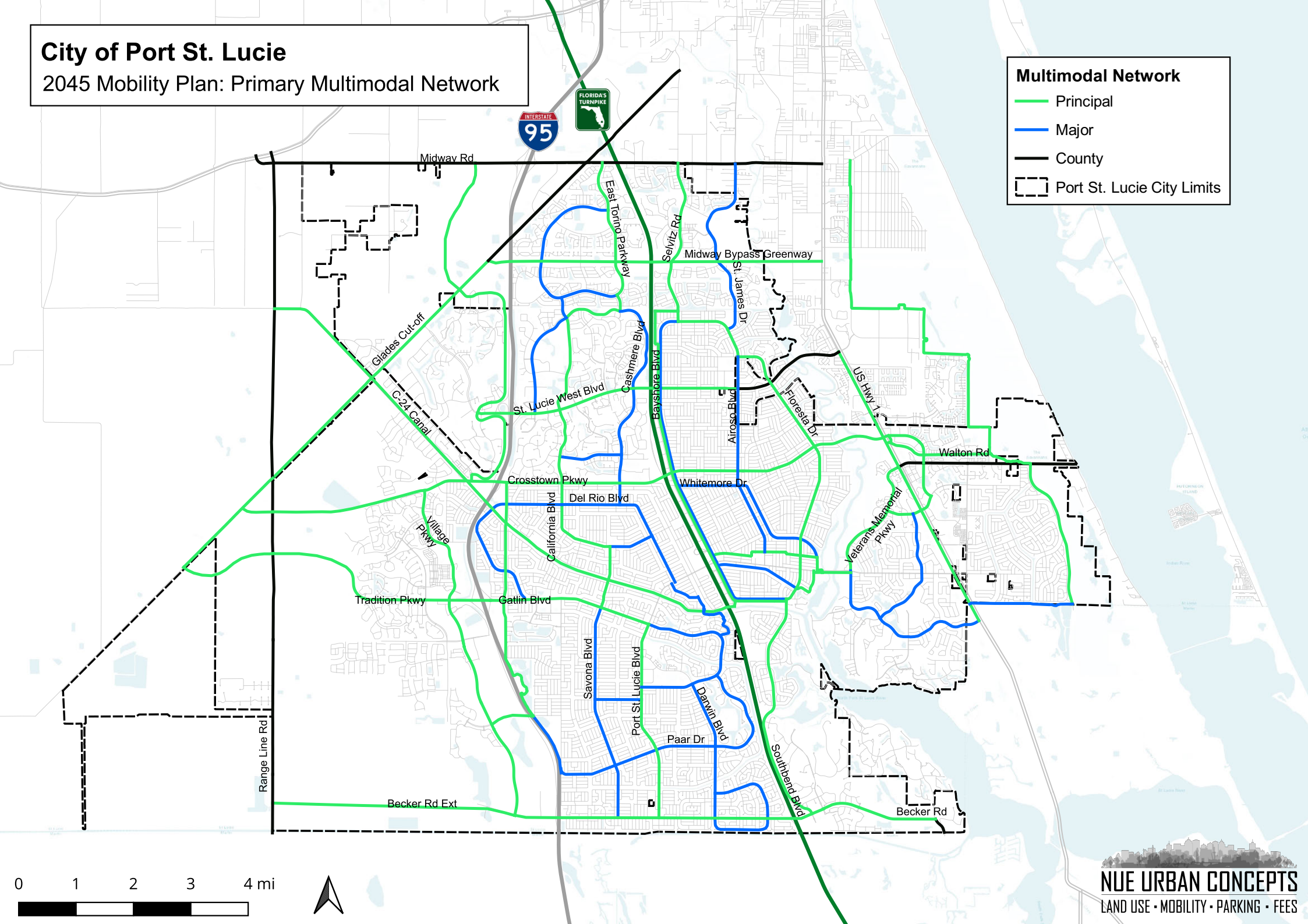
NUE URBAN CONCEPTS
LAND USE • MOBILITY • PARKING • FEES

City of Port St. Lucie

2045 Mobility Plan: Primary Multimodal Network

Multimodal Network

- Principal
- Major
- County
- Port St. Lucie City Limits

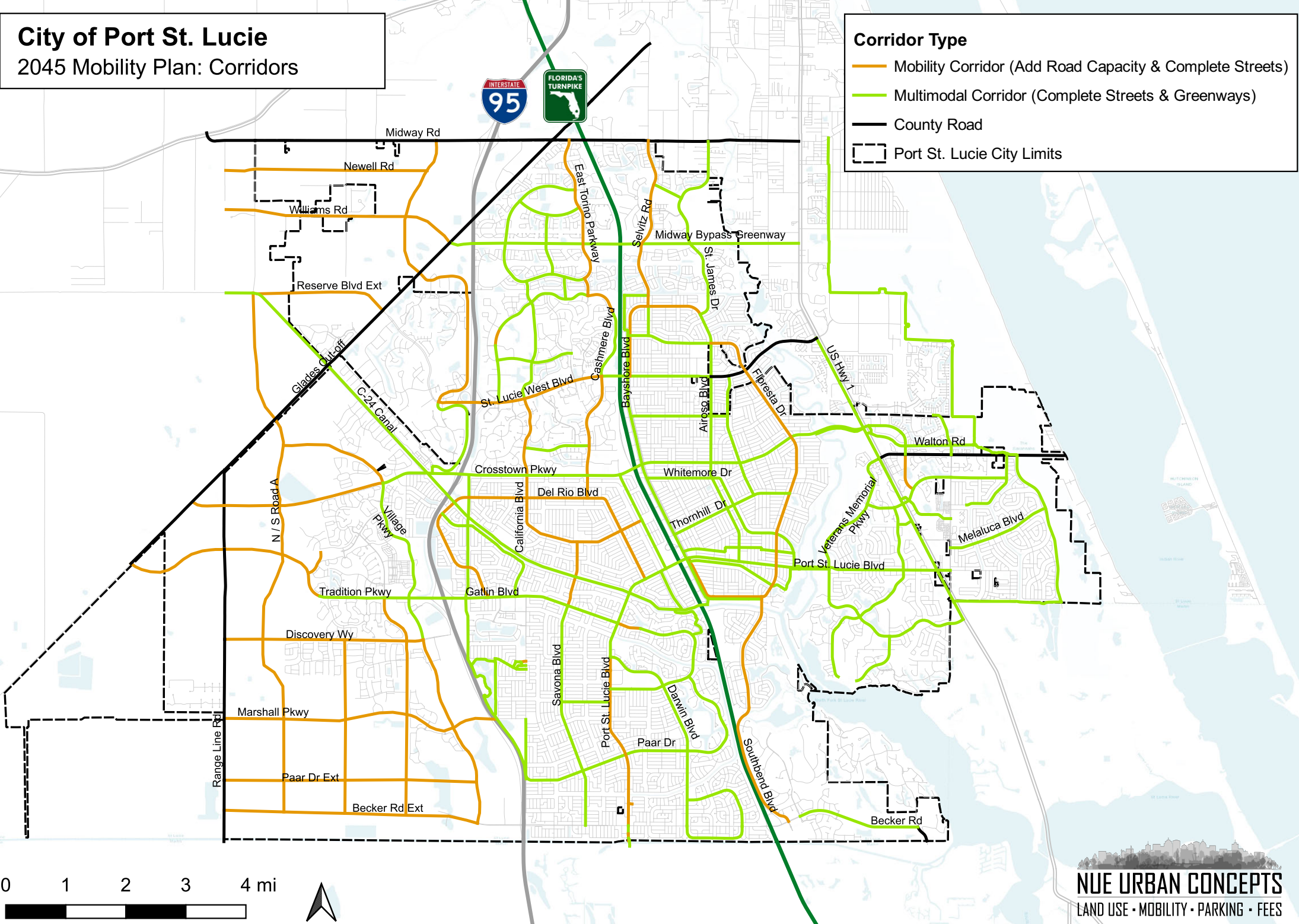


City of Port St. Lucie

2045 Mobility Plan: Corridors

Corridor Type

- Mobility Corridor (Add Road Capacity & Complete Streets)
- Multimodal Corridor (Complete Streets & Greenways)
- County Road
- Port St. Lucie City Limits



0 1 2 3 4 mi

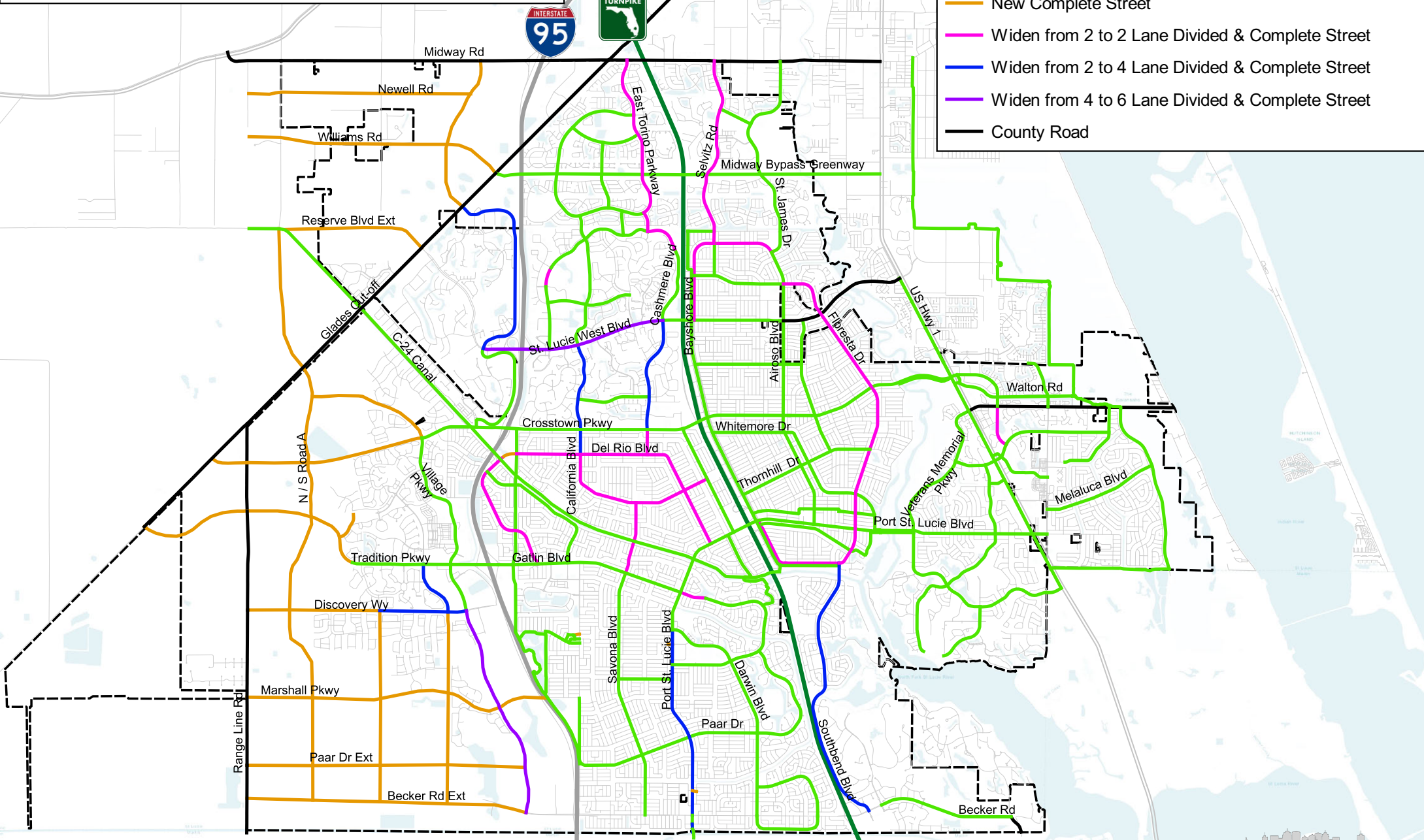


City of Port St. Lucie

2045 Mobility Plan: Corridor Improvements

Corridor Improvements

- Multimodal Improvement (Greenways & Complete Streets)
- New Complete Street
- Widen from 2 to 2 Lane Divided & Complete Street
- Widen from 2 to 4 Lane Divided & Complete Street
- Widen from 4 to 6 Lane Divided & Complete Street
- County Road



0 1 2 3 4 mi


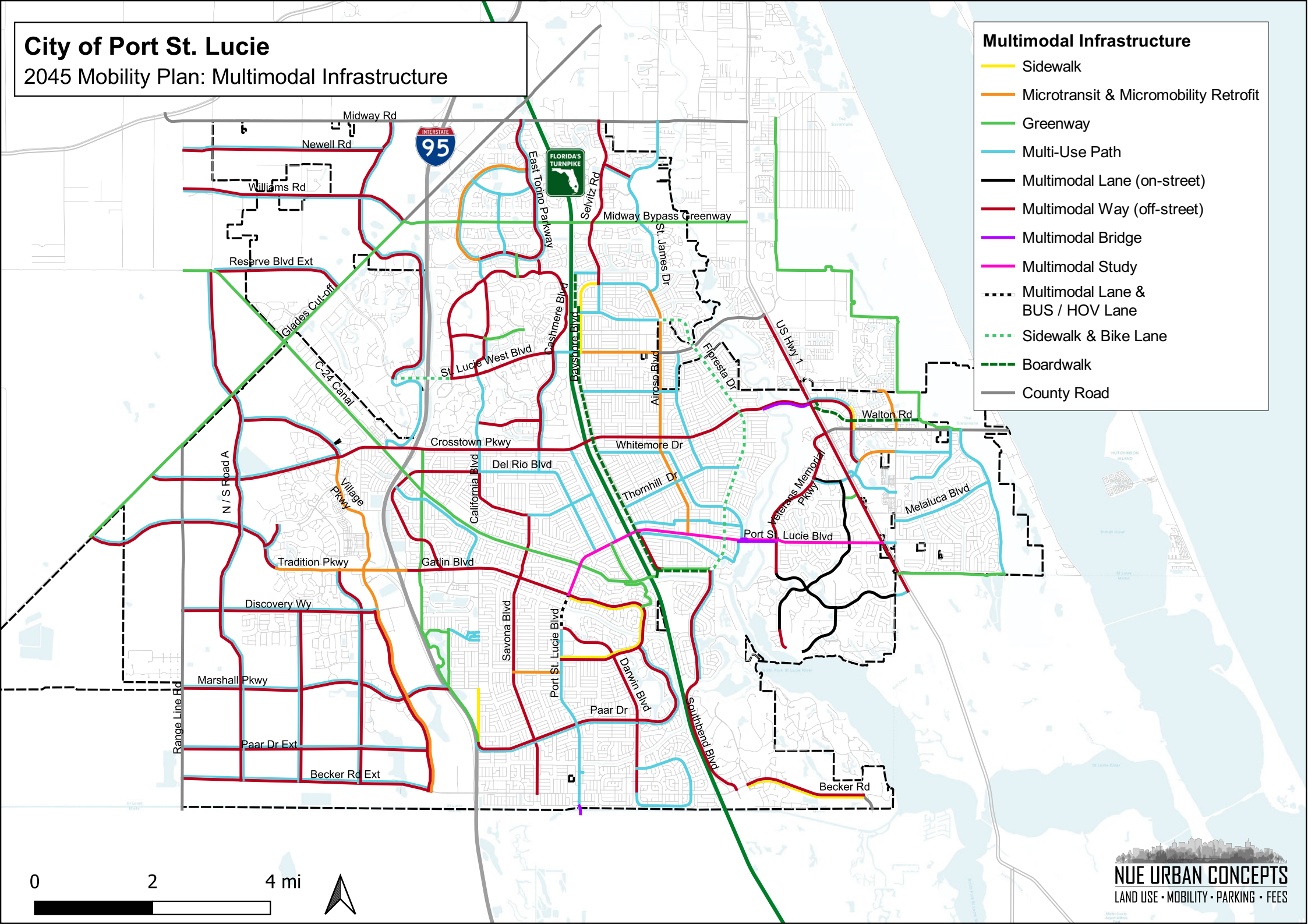


City of Port St. Lucie

2045 Mobility Plan: Multimodal Infrastructure

Multimodal Infrastructure

- Sidewalk
- Microtransit & Micromobility Retrofit
- Greenway
- Multi-Use Path
- Multimodal Lane (on-street)
- Multimodal Way (off-street)
- Multimodal Bridge
- Multimodal Study
- Multimodal Lane & BUS / HOV Lane
- Sidewalk & Bike Lane
- Boardwalk
- County Road



City of Port St. Lucie

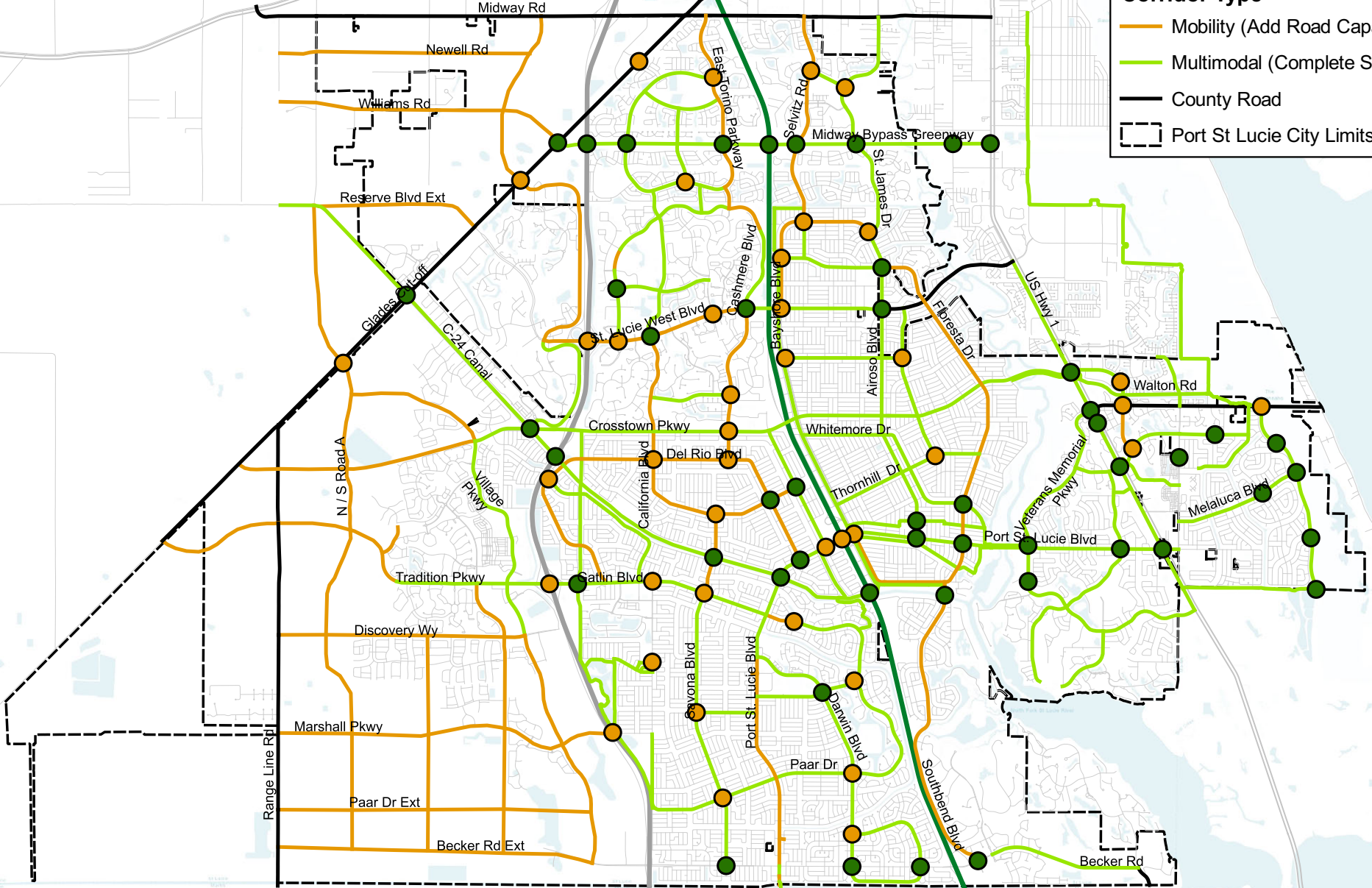
2045 Mobility Plan: Intersections

Intersection Type

- Mobility Intersection
- Multimodal Intersection

Corridor Type

- Mobility (Add Road Capacity & Complete Streets)
- Multimodal (Complete Streets & Greenways)
- County Road
- Port St Lucie City Limits



0 1 2 3 4 mi



City of Port St. Lucie

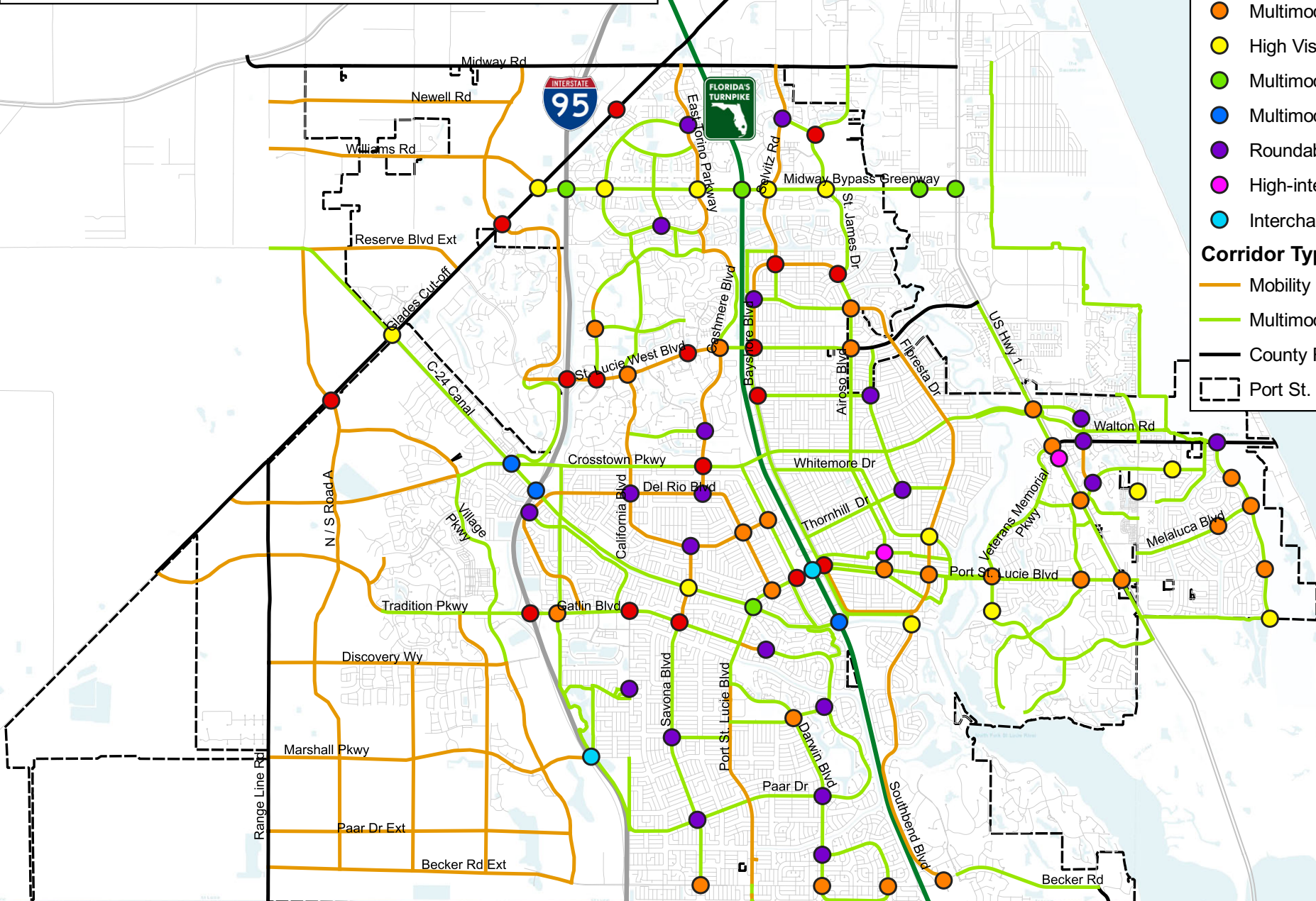
2045 Mobility Plan: Intersection Improvements

Intersection Improvements

- Road Capacity
- Multimodal Improvements
- High Visibility Mid Block Crossing
- Multimodal Overpass
- Multimodal Underpass
- Roundabout
- High-intensity Activated crossWalk
- Interchange

Corridor Type

- Mobility Corridor
- Multimodal Corridor
- County Road
- Port St. Lucie City Limits



0 1 2 3 4 mi



City of Port St. Lucie

2045 Mobility Plan: Transit Circulation Plan

- Transit Circulator Routes**
- California North
 - California South
 - Downtown to Port District
 - Gatlin / Village Pkwy
 - School to Employment Route Central
 - School to Employment Route South
 - St Lucie North
 - Traditions to Southbend
 - Tulip Darwin Loop
 - Selvitz to Crosstown
 - The Greenway Connector
 - Torino to California
- Water Taxi Routes**
- Water Taxi C24 Canal
 - Water Taxi North
 - Water Taxi South
- Port St. Lucie City Limits

0 1 2 3 4 mi

