




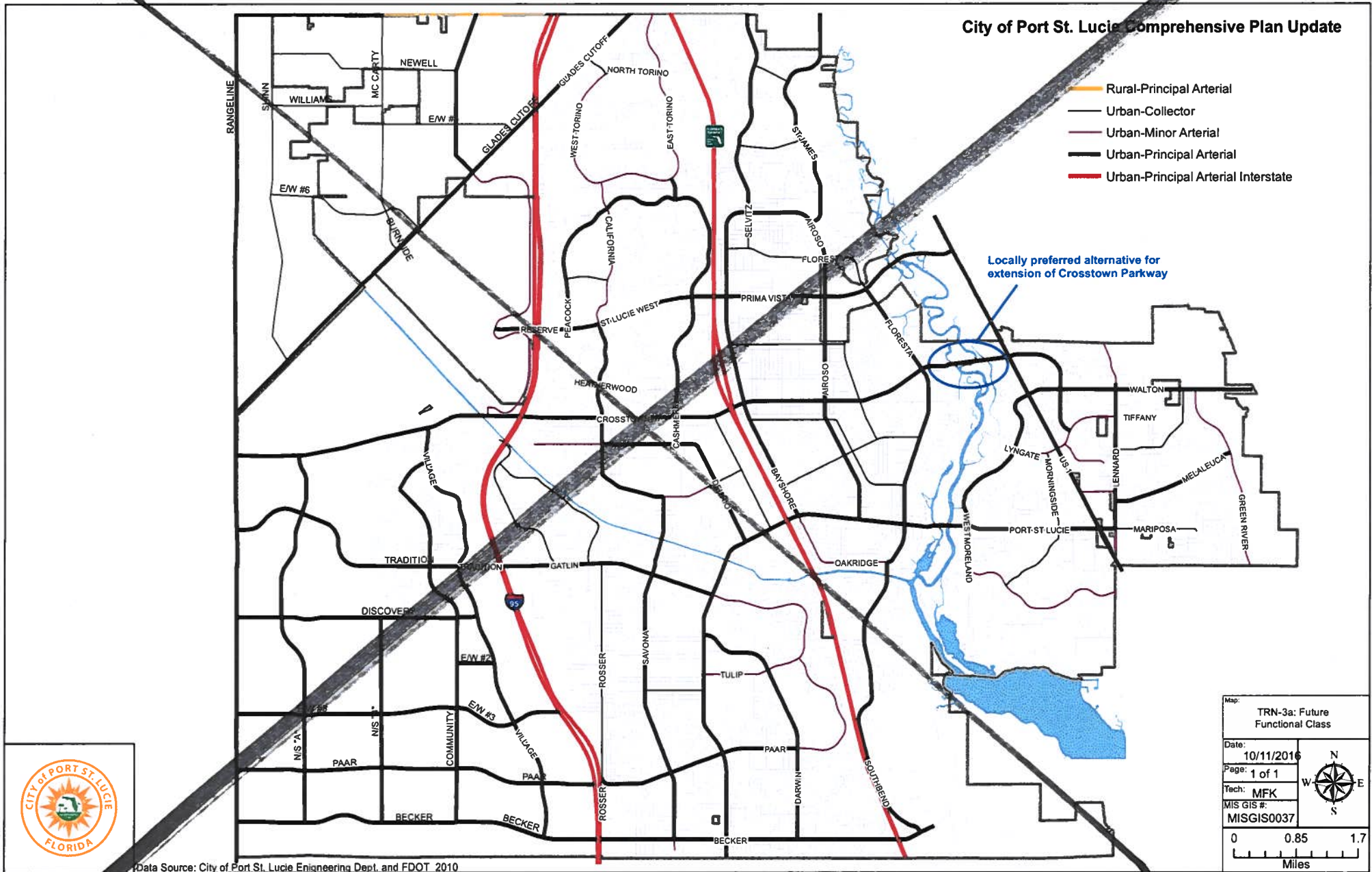


Exhibit "A-5"  
Map TRN-3a, Future Functional Class



**City of Port St. Lucie Comprehensive Plan Update**

-  Rural-Principal Arterial
-  Urban-Collector
-  Urban-Minor Arterial
-  Urban-Principal Arterial
-  Urban-Principal Arterial Interstate

Locally preferred alternative for extension of Crosstown Parkway

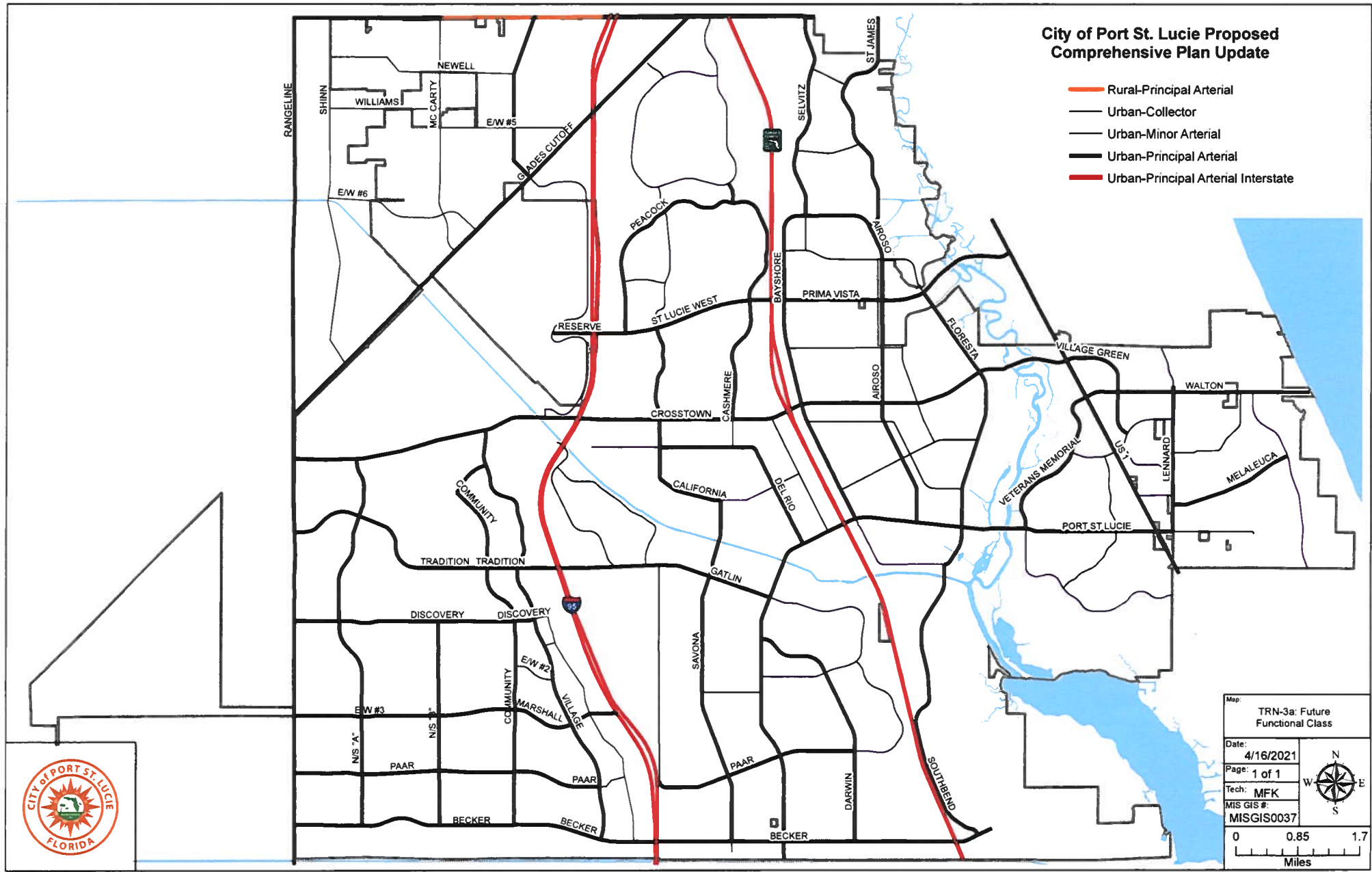


Data Source: City of Port St. Lucie Engineering Dept. and FDOT 2010

Map: TRN-3a: Future Functional Class	
Date: 10/11/2016	
Page: 1 of 1	
Tech: MFK	
MIS GIS #: MISGIS0037	
	

### City of Port St. Lucie Proposed Comprehensive Plan Update

- Rural-Principal Arterial
- Urban-Collector
- Urban-Minor Arterial
- Urban-Principal Arterial
- Urban-Principal Arterial Interstate



Map: TRN-3a: Future Functional Class	
Date: 4/16/2021	
Page: 1 of 1	
Tech: MFK	
MIS GIS #: MISGIS0037	