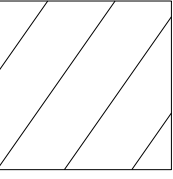
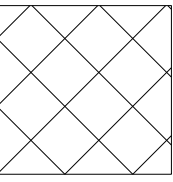




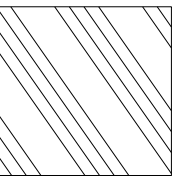
LEGEND



**RESIDENTIAL**  
INCLUDING NEIGHBORHOODS OF HOUSING, WHICH NEIGHBORHOOD MAY ALSO CONTAIN SCHOOLS, PARKS, PLACES OF WORSHIP AND CIVIC FACILITIES ESSENTIAL TO THE DAILY LIFE OF THE RESIDENTS




**NEIGHBORHOOD / VILLAGE COMMERCIAL**  
INCLUDING COMMERCIAL AND OFFICE USES, PERSONAL AND HOUSEHOLD SERVICE ESTABLISHMENTS, INSTITUTIONAL USES, PUBLIC FACILITIES, PARKS, PLAYGROUNDS, AND OTHER SIMILAR SERVICES



**MIXED USE**  
INCLUDING COMMERCIAL AND OFFICE USES, HOSPITAL AND MEDICAL USES, RESTAURANTS, THEATERS, HOTELS, INSTITUTIONAL USES, PUBLIC FACILITIES (INCLUDING UTILITIES), LIGHT INDUSTRIAL, WAREHOUSE/DISTRIBUTION, RESIDENTIAL AND OTHER SIMILAR SERVICES

P

50 AC REGIONAL PARK



K - 8 SCHOOL

C

50 AC CIVIC SITE

F

FIRE STATION

PROPOSED LAND USES

<b>RESIDENTIAL</b>	1876 AC
*(INCLUDES ROW ACREAGE)	96 AC
*(INCLUDES FPL ACREAGE)	30 AC

<b>NEIGHBORHOOD / VILLAGE COMMERCIAL</b>	57 AC
--	-------

<b>MIXED-USE</b>	566 AC
*(INCLUDES FPL ACREAGE)	15 AC

**TOTAL AREA** 2,499 AC

\*PROPOSED ACREAGES OF SUBDISTRICTS HAVE BEEN ROUNDED TO THE NEAREST +/- 1 ACRE.

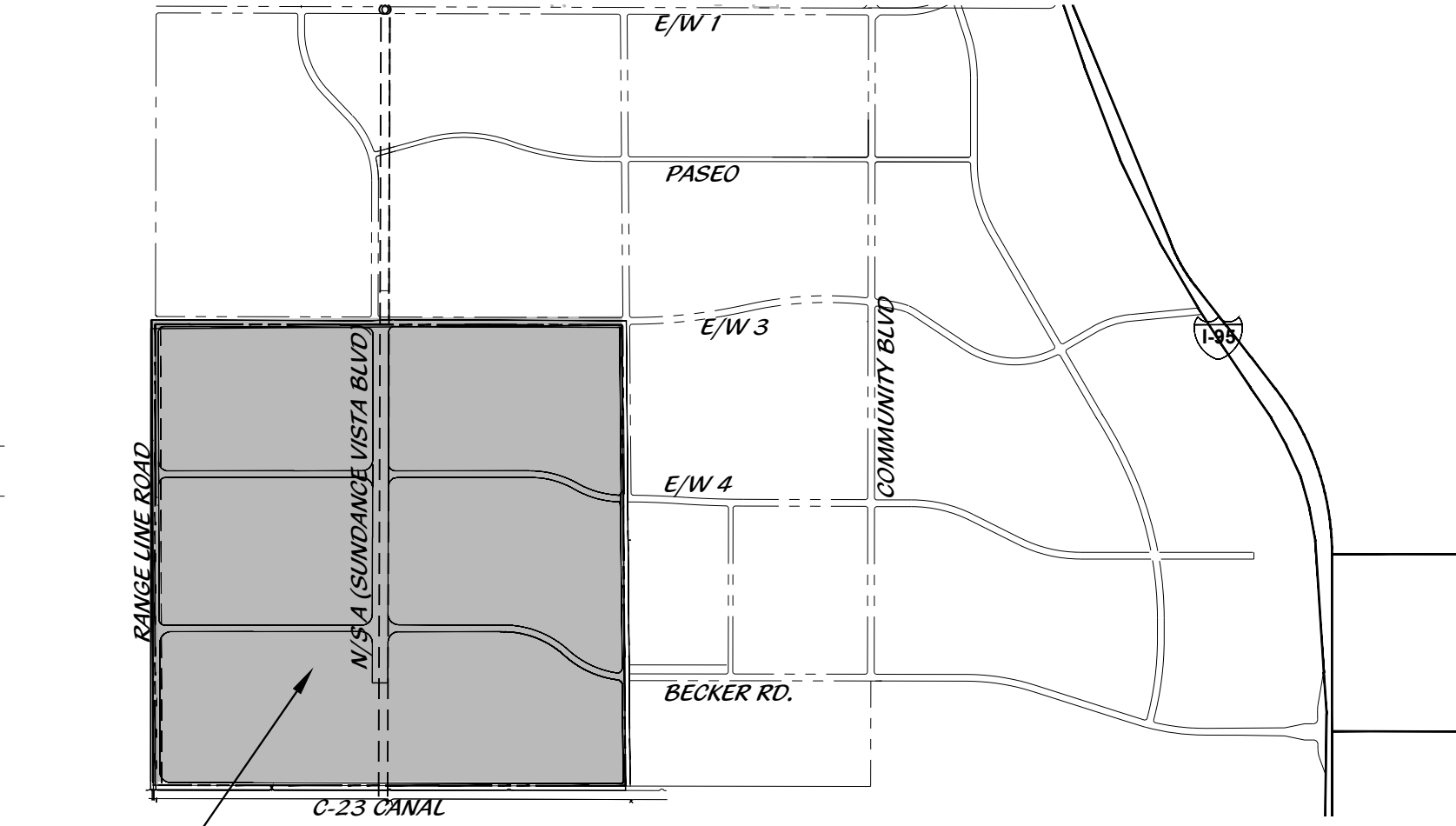
NOTES

PER CONDITION 56 OF RESOLUTION 11-R01, 40 ACRES OF PARK IS REQUIRED. EXACT LOCATION AND CONFIGURATION OF PARKS TO BE DECIDED IN CONSULTATION WITH PARKS AND REC DEPARTMENT.

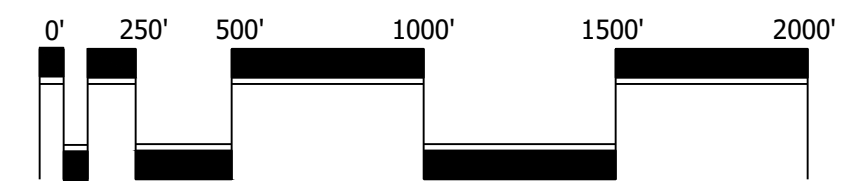
50-ACRE REGIONAL PARK SITE TO BE PROVIDED ADJACENT TO C-23 CANAL AND EAST PROPERTY LINE.

THIS MAP IS AN ARTIST'S ILLUSTRATION OF THE GENERALIZED CONCEPT WHICH IS ONE OF MANY ALTERNATIVE SOLUTIONS WHICH SHARE A COMMON UNDERLYING DESIGN BASIS TO PROVIDE A FRAMEWORK WHICH RECOGNIZES THE REGIONAL IMPACTS WHICH THIS SCALE OF ENDEAVOR MAY HAVE AND TO ACCOMMODATE SUCH IMPACTS WITHIN THE LIMITS OF THE LAW AND BALANCED DESIGN IMPERATIVES TO PROVIDE ECONOMICALLY VIABLE AND MARKET SENSITIVE SOLUTIONS TO MEET THE NEEDS OF OUR CUSTOMERS AND THE COMMUNITY THEY CREATE. THE PLANS FOR CONSTRUCTION MAY VARY AS THE NATURAL EVOLUTION OF THE SPECIFIC ENGINEERED SOLUTIONS ARE PROCESSED THROUGH THE VARIOUS DESIGN AND JURISDICTIONAL AUTHORITIES TO FINAL APPROVAL. NOTWITHSTANDING MARGINAL VARIATIONS IN DESIGN AS THE DETAILED ENGINEERING BECOME MORE REFINED, PRIOR APPROVALS SHALL ENTITLE THE APPLICANT WITHOUT RETURNING FOR REVISION REVIEW BY PRIOR AUTHORITY, TO CONTINUE SUBSEQUENT MORE LOCALIZED DECISIONS AS FUNCTIONAL DETAILS BECOME EVIDENT. THE PROPERTY OWNER AND/OR DEVELOPERS RESERVE ALL RIGHTS TO MAKE SUCH ADJUSTMENTS AS NEEDED TO ACCOMPLISH THESE FUNCTIONAL DESIGN ACCOMMODATIONS.


LOCATION MAP




PSLUSD# 11-681-00  
PSL# P21-127  
**MAP H**  
**MASTER PLAN**



Scale: 1" = 500'



North



**Cotleur & Hearing**

Landscape Architects  
Land Planners  
Environmental Consultants

1934 Commerce Lane  
Suite 1  
Jupiter, Florida 33458  
561.747.6336 · Fax 747.1377  
www.cotleurhearing.com  
Lic# LC-C000239

**WILSON GROVE**

Port St. Lucie, Florida

DESIGNED	DTS
DRAWN	PRP
APPROVED	DTS
JOB NUMBER	20-0518
DATE	11-09-22
REVISIONS	

SHEET 1 OF 1

© COTLEUR & HEARING, INC.  
These drawings are the property of the architect and are not to be used for extensions or on other projects except by agreement in writing with the architect. Immediately report any discrepancies to the architect.