



Prepared by and return to:  
Paul K. Hines, Esq.  
Gunster, Yoakley & Stewart, P.A.  
777 South Flagler Drive  
Suite 500E  
West Palm Beach, FL 33401

### SPECIAL WARRANTY DEED

THIS SPECIAL WARRANTY DEED, made this 28<sup>th</sup> day of FEBRUARY, 2006, by and between **Reserve Homes, Ltd., L.P.**, a Delaware limited partnership, whose address is 1601 Forum Place, Suite 805, West Palm Beach, Florida 33401 ("Grantor") and **Verano Development LLC**, a Delaware limited liability company, whose address is 1601 Forum Place, Suite 805, West Palm Beach, Florida 33401 ("Grantee").

#### WITNESSETH:

THAT Grantor, for and in consideration of the sum of TEN AND NO/100 DOLLARS (\$10.00) and other good and valuable consideration, to it in hand paid by Grantee, the receipt whereof is hereby acknowledged, hereby grants, bargains and sells to Grantee, its successors and assigns forever, the following described real property (the "Property"), situated in St. Lucie County, Florida, to-wit:

SEE EXHIBIT "A" ATTACHED HERETO AND MADE A PART HEREOF.

#### SUBJECT TO:

1. Real estate taxes and assessments for the year 2006 and subsequent years.
2. Restrictions, reservations, limitations, easements of record, which reference shall not operate to reimpose the same, and zoning ordinances and other land use regulations affecting said property, if any.

**TO HAVE AND TO HOLD** the said Property in fee simple forever, together with all the tenements, hereditaments and appurtenances thereunto belonging or in anywise appertaining.

Grantor hereby covenants with Grantee that Grantor is lawfully seized of the Property in fee simple; that Grantor has good right and lawful authority to sell and convey the Property; and that Grantor warrants the title to said Property and will defend the same against the lawful claims of any persons whomsoever claiming by, through or under Grantor.

IN WITNESS WHEREOF, Grantor has executed this Special Warranty Deed the day and year first above written.

Signed, sealed and delivered in the presence of:

RESERVE HOMES LTD., L.P., a Delaware limited partnership

Allison Barra  
Print Name: Allison Barra

By: Kolter Property Development, L.L.C., a Delaware limited liability company, its General Partner

By: Michael Clarke  
Michael Clarke, Manager

Vera Russell  
Print Name: Vera Russell

STATE OF FLORIDA                 )  
  ) s.s.  
COUNTY OF PALM BEACH        )

The foregoing instrument was acknowledged before me, the undersigned Notary Public, this 28 day of February, 2006, by Michael Clarke, as Manager of Kolter Property Development, L.L.C., a Delaware limited liability company, the General Partner of RESERVE HOMES LTD., L.P., a Delaware limited partnership, on behalf of said limited liability company and limited partnership, who is: [ x ] personally known to me, or [     ] has produced \_\_\_\_\_ as identification.

(NOTARIAL SEAL)



Janet Kind  
Print or Stamp Name: Janet Kind  
Notary Public - State of Florida  
My Commission Expires: 2-10-08  
Commission Number: DD289533

EXHIBIT "A"PARCEL 1

## WESTERN GROVE

## TRACT ONE

A parcel of land lying in Sections 31 and 32, Township 36 South, Range 39 East; and Section 5 and 6, Township 37 South, Range 39 East, St. Lucie County, Florida, being more particularly described as follows:

COMMENCE at the intersection of the Southeasterly right-of-way line of the Florida East Coast Railway Co. "Fort Pierce Cut-Off" Track as shown on Pages V. 3d/6 and V. 3d/7, dated February 1, 1950 with Tract Correct revision dated 4/28/67 and the Southwesterly right-of-way line of South Florida Water Management District Canal C-24; thence run South 44°46'01" West along said Southeasterly right-of-way line of the Florida East Coast Railway Co., a distance of 5069.40 feet to the West line of said Section 29; thence South 04°13'20" East, along said West line, a distance of 258.80 feet to the Northeast corner of said Section 31; thence South 89°40'25" West, along the North line of said Section 31, a distance of 312.03 feet to the aforesaid Southeasterly right-of-way line of the Florida East Coast Railway Co.; thence South 44°46'01" West, along said right-of-way line, a distance of 728.74 feet to the POINT OF BEGINNING; Thence, departing said right-of-way line, South 45°07'48" East, a distance of 3688.39 feet; thence South 34°54'59" East, a distance of 4767.41 feet to the northerly top of bank of the O. L. Peacock Canal; Thence along the northerly top of bank of said O.L. Peacock Canal South 74°05'51" West, a distance of 4714.77 feet; thence North 89°58'45" West, a distance of 5508.96 feet East right-of-way line of State Road S-609 as shown on the Florida Department of Transportation right-of-way map dated 11/5/64 and revised January 1965; Thence along said right-of-way line North 00°01'15" East, a distance of 2906.07 feet to the intersection with the South line of said Section 31; thence continue along said easterly right-of-way, North 00°08'55" West, a distance of 156.88 feet to the intersection with the aforesaid Southeasterly right-of-way line of the Florida East Coast Railway Co.; thence North 44°46'01" East, along said Southeasterly right-of-way line of the Florida East Coast Railway Co. a distance of 6673.84 feet to the POINT OF BEGINNING.

LESS AND EXCEPT Being a parcel of land lying in Sections 31 and 32, Township 36 South, Range 39 East and Sections 5 and 6, Township 37 South, Range 39 East, St. Lucie County, Florida and being more particularly described as follows: COMMENCE at the Northeasterly corner of Grove 3, said lands described in Official Record Book 383, Page 1059, Public Records, St. Lucie County, Florida; thence South 74°03'19" West, along the Northerly line of said Grove 3, a distance of 4636.82 feet; thence North 16°48'28" West, departing said Northerly line, a distance of 52.70 feet; thence North 16°48'28" West, a distance of 63.64 feet; thence North 74°03'44" East, a distance of 67.81 feet; thence North 57°16'41" East, a distance of 51.67 feet; thence North 38°31'24" East, a distance of 73.78 feet; thence North 22°50'39" East, a distance of 50.98 feet to the POINT OF BEGINNING; Thence North 61°20'02" West, a distance of 1685.86 feet; Thence North 58°57'12" West, a distance of 127.57 feet; Thence North 49°19'49" West, a distance of 93.34 feet; Thence North 32°18'49" West, a distance of 178.91 feet; Thence North 25°32'27" West, a distance of 184.36 feet; Thence North 06°00'43" West, a distance of 118.58 feet; Thence North 22°50'28" East, a distance of 467.15 feet; Thence North 31°22'11" East, a distance of 93.05 feet; Thence North 40°40'44" East, a distance of 1124.23 feet; Thence North 44°11'03" East, a distance of 181.77 feet; Thence North 52°20'18" East, a distance of 81.27 feet; Thence South 48°56'38" East, a distance of 3272.46 feet; Thence South 09°19'30" West, a distance of 329.60 feet; Thence South 74°14'21" West, a distance of 1658.09 feet; Thence North 84°42'27" West, a distance of 125.75 feet to the POINT OF BEGINNING.

**EXHIBIT "A"****PARCEL 1 (continued)**

## TRACT TWO

Being a parcel of land lying in Sections 31 and 32, Township 36 South, Range 39 East and Sections 5 and 6, Township 37 South, Range 39 East, St. Lucie County, Florida and being more particularly described as follows:

COMMENCE at the Northeasterly corner of Grove 3, said lands described in Official Record Book 383, Page 1059, Public Records, St. Lucie County, Florida; thence South 74°03'19" West, along the Northerly line of said Grove 3, a distance of 4636.82 feet; thence North 16°48'28" West, departing said Northerly line, a distance of 52.70 feet; thence North 16°48'28" West, a distance of 63.64 feet; thence North 74°03'44" East, a distance of 67.81 feet; thence North 57°16'41" East, a distance of 51.67 feet; thence North 38°31'24" East, a distance of 73.78 feet; thence North 22°50'39" East, a distance of 50.98 feet to the POINT OF BEGINNING;

thence North 61°20'02" West, a distance of 1685.86 feet;  
 thence North 58°57'12" West, a distance of 127.57 feet;  
 thence North 49°19'49" West, a distance of 93.34 feet;  
 thence North 32°18'49" West, a distance of 178.91 feet;  
 thence North 25°32'27" West, a distance of 184.36 feet;  
 thence North 06°00'43" West, a distance of 118.58 feet;  
 thence North 22°50'28" East, a distance of 467.15 feet;  
 thence North 31°22'11" East, a distance of 93.05 feet;  
 thence North 40°40'44" East, a distance of 1124.23 feet;  
 thence North 44°11'03" East, a distance of 181.77 feet;  
 thence North 52°20'18" East, a distance of 81.27 feet;  
 thence South 48°56'38" East, a distance of 3272.46 feet;  
 thence South 09°19'30" West, a distance of 329.60 feet;  
 thence South 74°14'21" West, a distance of 1658.09 feet;  
 thence North 84°42'27" West, a distance of 125.75 feet to the POINT OF BEGINNING.

LESS AND EXCEPT A PARCEL OF LAND LYING IN SECTION 5 AND 6, TOWNSHIP 37 SOUTH, RANGE 39 EAST, ST. LUCIE COUNTY, FLORIDA AND BEING MORE PARTICULARLY DESCRIBED AS FOLLOWS:

BEGIN AT THE INTERSECTION OF THE EAST LINE OF THAT CERTAIN FLORIDA POWER AND LIGHT COMPANY EASEMENT AGREEMENT AS RECORDED IN OFFICIAL RECORDS BOOK 767, PAGE 2676, PUBLIC RECORDS OF ST. LUCIE COUNTY, FLORIDA AND THE NORTH LINE OF THAT CERTAIN PARCEL OF LAND DESCRIBED IN OFFICIAL RECORDS BOOK 2186, PAGE 548, PUBLIC RECORDS OF ST. LUCIE COUNTY, FLORIDA; THENCE NORTH 14°45'25" WEST, ALONG SAID EAST LINE OF FLORIDA POWER AND LIGHT COMPANY EASEMENT, A DISTANCE OF 789.36 FEET; THENCE CONTINUE NORTH 01°58'48" WEST, ALONG SAID EAST LINE, A DISTANCE OF 235.96 FEET; THENCE NORTH 74°05'51" EAST, DEPARTING SAID EAST LINE, A DISTANCE OF 1124.39 FEET; THENCE SOUTH 15°54'09" EAST, A DISTANCE OF 1181.91 FEET TO SAID NORTH LINE OF THAT CERTAIN PARCEL OF LAND DESCRIBED IN OFFICIAL RECORDS BOOK 2186, PAGE 548; SAID POINT

EXHIBIT "A"PARCEL 1 (continued)

BEING A POINT ON A CURVE CONCAVE TO THE NORTHWEST, HAVING A RADIUS OF 22,918.00 FEET, THE RADIUS POINT OF WHICH BEARS NORTH 09°37'34" WEST; THENCE SOUTHWESTERLY ALONG SAID NORTH LINE AND ALONG THE ARC OF SAID CURVE THROUGH A CENTRAL ANGLE OF 03°01'14", A DISTANCE OF 1208.23 FEET TO THE POINT OF BEGINNING. (Commercial Parcel in Western Grove)

AND LESS AND EXCEPT A PARCEL OF LAND LYING IN SECTION 4, 5 AND 6, TOWNSHIP 37 SOUTH, RANGE 39 EAST, ST. LUCIE COUNTY, FLORIDA AND BEING MORE PARTICULARLY DESCRIBED AS FOLLOWS:

COMMENCE AT THE INTERSECTION OF THE SOUTHEASTERLY RIGHT-OF-WAY LINE OF THE FLORIDA EAST COAST RAILWAY CO. "FORT PIERCE CUT-OFF" AS SHOWN ON PAGES V. 3D/6 AND V. 3D/7, DATED FEBRUARY 1, 1950 WITH TRACT CORRECT REVISION DATED 4/28/67 AND THE SOUTHWESTERLY RIGHT-OF-WAY LINE OF SOUTH FLORIDA WATER MANAGEMENT DISTRICT CANAL C-24; THENCE RUN SOUTH 44°46'01" WEST ALONG THE SOUTHEASTERLY RIGHT-OF-WAY LINE OF THE FLORIDA EAST COAST RAILWAY CO. 5069.40 FEET TO THE WEST LINE OF SECTION 29, TOWNSHIP 36 SOUTH, RANGE 39 EAST; THENCE SOUTH 04°13'20" EAST ALONG SAID WEST LINE 258.80 FEET TO THE NORTHEAST CORNER OF SECTION 31, TOWNSHIP 36 SOUTH, RANGE 39 EAST; THENCE SOUTH 89°40'25" WEST, ALONG THE NORTH LINE OF SAID SECTION 31, A DISTANCE OF 312.03 FEET TO SAID SOUTHEASTERLY RIGHT-OF-WAY LINE OF THE FLORIDA EAST COAST RAILWAY CO.; THENCE SOUTH 44°46'01" WEST, ALONG SAID RIGHT-OF-WAY LINE 7402.57 FEET TO THE EAST RIGHT-OF-WAY LINE OF STATE ROAD S-609 AS SHOWN ON THE FLORIDA DEPARTMENT OF TRANSPORTATION RIGHT-OF-WAY MAP DATED 11/5/64 AND REVISED JANUARY 1965; THENCE SOUTH 00°08'55" EAST ALONG SAID RIGHT-OF-WAY LINE 156.89 FEET; THENCE SOUTH 00°01'15" WEST ALONG SAID RIGHT-OF-WAY LINE 2756.07 FEET TO THE POINT OF BEGINNING;

FROM SAID POINT OF BEGINNING RUN THENCE SOUTH 89°58'45" EAST 2278.50 FEET TO A POINT OF CURVE TO THE LEFT, SAID CURVE BEING CONCAVE TO THE NORTHERLY; THENCE EASTERLY AND NORTHEASTERLY ALONG SAID CURVE WITH A RADIUS OF 22918.00 FEET, THROUGH A CENTRAL ANGLE OF 16°00'49", FOR AN ARC DISTANCE OF 6405.36 FEET, THE CHORD OF SAID ARC BEING NORTH 82°00'50" EAST 6384.50 FEET; THENCE NORTH 74°00'26" EAST 3830.74 FEET; THENCE SOUTH 38°44'47" WEST 258.82 FEET; THENCE SOUTH 74°00'26" WEST 1625.09 FEET; THENCE SOUTH 34°54'59" WEST 16.17 FEET; THENCE SOUTH 74°35'02" WEST 625.46 FEET; THENCE SOUTH 74°05'51" WEST 4614.88 FEET; THENCE NORTH 89°58'45" WEST 5508.95 FEET TO SAID RIGHT-OF-WAY OF STATE ROAD S-609; THENCE NORTH 00°01'15" EAST, ALONG SAID RIGHT-OF-WAY, A DISTANCE OF 150.00 TO THE POINT OF BEGINNING. (West Virginia Extension)

**EXHIBIT "A"**

**PARCEL 1 (continued)**

TRACT THREE

An easement for the benefit of Parcel 1 as created by Drainage and Irrigation Easement between Tradition Development Company, LLC and Reserve Homes, Ltd., L.P. dated June 30, 2003 recorded in Official Records Book 1745, Page 1913, of the Public Records of St. Lucie County, Florida over the lands described as the "Grantor Parcel" in said Drainage and Irrigation Easement, subject to the terms, provisions and conditions set forth in said instrument.

EXHIBIT "A"Parcel 2

## EGAN PARCEL

## GROVE 1:

Being a portion of Sections 28, 29 and 32, Township 36 South, Range 39 East, St. Lucie County, Florida, and being more particularly described as follows:

Begin at the point of intersection of the southeasterly right of way line of the Florida East Coast Railway Co. "Fort Pierce Cut-off" track as shown on right of way maps, Pages V.3d/6 and V.3d/7 dated February 1, 1950 with "track correct" revision dated 4/28/67 and the southwesterly right of way line of South Florida Water Management District Canal C-24 as shown on the right of way map for said Canal C-24, checked dated 11/25/58 and revised 2/23/59; thence S 43 degrees 08 minutes 38 seconds E, along said Canal C-24 right of way line a distance of 2488.08 feet, to a point hereinafter referred to as Point "A"; thence S 35 degrees 05 minutes 51 seconds W a distance of 4892.60 feet; thence N 43 degrees 25 minutes 41 seconds W a distance of 3309.86 feet to the intersection with the aforesaid southeasterly right of way line of the Florida East Coast Railway; thence N 44 degrees 46 minutes 01 seconds E, along said Florida East Coast Railway right of way a distance of 4809.53 feet to the POINT OF BEGINNING.

TOGETHER WITH an easement for drainage and irrigation over the following described property:

Commence at the aforescribed Point "A"; thence S 43 degrees 08 minutes 38 seconds E, along the aforesaid southwesterly right of way line of South Florida Water Management District Canal C-24, a distance of 347.56 feet to the POINT OF BEGINNING of the following described easement:

Thence continue S 43 degrees 08 minutes 38 seconds E, along said right of way line a distance of 50.00 feet; thence S 46 degrees 51 minutes 22 seconds W a distance of 42.14 feet; thence N 66 degrees 46 minutes 57 seconds W a distance of 64.82 feet; thence N 56 degrees 12 minutes 33 seconds W a distance of 190.72 feet; thence N 79 degrees 11 minutes 38 seconds W a distance of 69.18 feet; thence S 61 degrees 48 minutes 26 seconds W a distance of 141.21 feet, to the Southeasterly boundary of the above described parcel; thence N 35 degrees 05 minutes 51 seconds E, along said Southeasterly boundary a distance of 111.24 feet; thence N 61 degrees 48 minutes 26 seconds E a distance of 59.54 feet; thence S 79 degrees 11 minutes 38 seconds E a distance of 97.05 feet; thence S 56 degrees 12 minutes 33 seconds E a distance of 196.26 feet; thence Section 66 degrees 46 minutes 57 seconds E a distance of 27.50 feet; thence N 46 degrees 51 minutes 22 seconds E a distance of 9.44 feet to the said southwesterly right of way line of said Canal C-24 and the POINT OF BEGINNING.

## GROVE 2:

Being a parcel of land lying in Sections 28, 33, and 34, Township 36 South, Range 39 East and Section 4, Township 37 South, Range 39 East, St. Lucie County, Florida and being more particularly described as follows:

Commence at the point of intersection of the South line of said Section 34 and the southwesterly right of way line of the South Florida Water Management District Canal C-24 as shown on the right of way map for said Canal C-24, checked dated 11/25/58 and revised 2/23/59; thence N 43 degrees 08 minutes 38 seconds W, along said southwesterly right of way line of Canal C-24, a distance of 2628.30 feet to the POINT OF BEGINNING of the following described parcel:

Thence continue N 43 degrees 08 minutes 38 seconds W, along said right of way line, a distance of 364.51 feet, to a point hereinafter referred to as Point "A"; thence continue N 43 degrees 08 minutes 38



EXHIBIT "A"Parcel 2 (Continued)

seconds W, along said right of way a distance of 4812.17 feet; thence S 46 degrees 52 minutes 25 seconds W a distance of 2151.65 feet; thence S 43 degrees 12 minutes 50 seconds E a distance of 4647.83 feet; thence S 43 degrees 58 minutes 20 seconds W a distance of 1282.29 feet to a point hereinafter referred to as Point "B"; thence N 70 degrees 42 minutes 47 seconds E a distance of 440.52 feet; thence N 65 degrees 05 minutes 51 seconds E a distance of 762.00 feet; thence N 24 degrees 54 minutes 09 seconds W a distance of 60.06 feet; thence N 01 degrees 49 minutes 23 seconds E a distance of 1037.87 feet; thence N 17 degrees 05 minutes 14 seconds W a distance of 421.43 feet; thence N 46 degrees 51 minutes 22 seconds E a distance of 63.46 feet to the aforesaid southwesterly right of way line of Canal C-24 and the POINT OF BEGINNING.

Together with an easement for drainage and irrigation being more particularly described as follows:

Begin at aforescribed Point "B"; thence along the southeasterly boundary of the above parcel by the following courses and distances:

Thence N 70 degrees 42 minutes 47 seconds E a distance of 440.52 feet;  
 thence N 65 degrees 05 minutes 51 seconds E a distance of 762.00 feet;  
 thence N 60 degrees 24 minutes 31 seconds E a distance of 793.61 feet;  
 thence S 89 degrees 08 minutes 58 seconds E a distance of 318.77 feet to the aforesaid southwesterly right of way line of Canal C-24;  
 thence S 43 degrees 08 minutes 38 seconds E along said right of way line a distance of 139.00 feet;  
 thence N 89 degrees 08 minutes 58 seconds W a distance of 388.11 feet;  
 thence S 60 degrees 24 minutes 31 seconds W a distance of 770.50 feet;  
 thence S 65 degrees 05 minutes 51 seconds W a distance of 771.00 feet;  
 thence S 70 degrees 42 minutes 47 seconds W a distance of 399.46 feet;  
 thence N 43 degrees 58 minutes 20 seconds W a distance of 110.06 feet to the POINT OF BEGINNING.

Subject to an easement for ingress and egress, being 15.00 feet in width, lying 7.50 feet each side of the following described centerline.

BEGIN at the aforescribed Point "A"; thence S 02 degrees 40 minutes 10 seconds E a distance of 4.30 feet to the beginning of a curve concave to the northwest having a radius of 130.00 feet; thence southwesterly along the arc of said curve a distance of 112.33 feet; through an angle of 49 degrees 30 minutes 25 seconds; thence S 46 degrees 50 minutes 15 seconds W a distance of 2041.23 feet to the southwesterly boundary of the parcel first described above and the POINT OF TERMINATION of easement, said easement being bounded on the northeast by the southwesterly right of way line of aforesaid Canal C-24 and on the southwest by the southwesterly boundary of the parcel first described above.

## EGAN PARCEL

## TRACT 2 GROVE 2:

Being a parcel of land lying in Sections 33 and 34, Township 36 South, Range 39 East, St. Lucie County, Florida and being more particularly described as follows:

Commence at the intersection of the south line of said section 34 and the southwesterly right of way line of the South Florida Water Management District Canal C-24 as shown on the right of way map for said Canal C-24, sheet 11 of 16, and last revised 4/21/61. Thence north 43 degrees 08 minutes 38 seconds West, along said right of way line, a distance of 1050.96 feet to the point of beginning of the following

EXHIBIT "A"Parcel 2 (Continued)

described parcel:

Thence continue north 43 degrees 08 minutes 38 seconds West a distance of 1577.34 feet;  
thence south 46 degrees 51 minutes 22 seconds west a distance of 63.46 feet;  
thence south 17 degrees 05 minutes 14 seconds east a distance of 421.43 feet;  
thence south 01 degrees 49 minutes 23 seconds West a distance of 1037.87 feet;  
thence south 24 degrees 54 minutes 09 seconds east a distance of 60.06 feet;  
thence north 60 degrees 24 minutes 31 seconds east a distance of 793.61 feet;  
thence south 89 degrees 08 minutes 58 seconds east a distance of 318.77 feet to the point of beginning.

EASEMENT NO. 1:

An easement for ingress and egress 30.00 feet in width lying 15 feet each side of the centerline in Township 36 South, Range 39 East and Township 37 South, Range 39 East the centerline of which being described as follows:

Beginning at a point on a Westerly prolongation of the centerline of Gatlin Boulevard as shown on Florida Department of Transportation right-of-way maps for State Road 9 (I-95) Section 94001-2412, dated 6/22/77, with last revision of 9/11/79, said point being 15 feet westerly of the west toe of spoil lying west of the "Borrow Canal"; thence northerly, 15 feet westerly of, as measured at right angles, and parallel with said west toe of spoil of the "Borrow Canal"; thence easterly, northeasterly, northerly and northwesterly, 15 feet distance from, as measured at right angles and parallel with the said toe of spoil of the "Borrow Canal" to a point 15 feet southerly of, as measured at right angles, the south toe of spoil south of the Canal South of the north line of Section 10, Township 37 South, Range 39 East; thence Westerly parallel with the said south toe of spoil to the intersection with a line 15 feet westerly of, as measured at right angles, the West toe of spoil lying West of a Canal west of the east line of Section 4, Township 37 South, Range 39 East; thence Northerly parallel with the said west toe of spoil of said Canal and the Northerly prolongation thereof to the Southeasterly boundary of "Grove 2".

EASEMENT NO. 2:

An easement for ingress and egress 30.00 feet in width lying in Township 36 South, Range 39 East and Township 37 South, Range 39 East being bounded as follows:

On the northeast by the ingress and egress easement from Gatlin Boulevard to said "Grove 2"; on the Northwest by the southerly toe of slope of the spoil bank south of the "O.L. Peacock Canal"; on the southwest by the 20.00 feet wide ingress and egress easement from "Grove 1", to "Grove 3", on the southeast by a line 30.00 feet southeasterly of, as measured at right angles, and parallel with the aforescribed northwest boundary.

**EXHIBIT "A"****PARCEL 3****DUDA PARCEL**

A parcel of land lying in Sections 28, 29, 31, 32 and 33 Township 36 South, Range 39 East; and Sections 4 and 5, Township 37 South, Range 39 East, St. Lucie County, Florida, being more particularly described as follows:

COMMENCE at the intersection of the Southeasterly right-of-way line of the Florida East Coast Railway Co. "Fort Pierce Cut-Off" Track as shown on Pages V. 3d/6 and V. 3d/7, dated February 1, 1950 with Tract Correct revision dated 4/28/67 and the Southwesterly right-of-way line of South Florida Water Management District Canal C-24; thence run S 44°46'02" W, a distance of 4809.54 feet to the Northwesterly corner of lands described in Official Record Book 477, Page 560, Public Records, St. Lucie County, Florida and the POINT OF BEGINNING; thence South 43°25'41" East, along the westerly line of said lands, a distance of 3309.86 feet to the Southwesterly corner of the aforesaid lands; thence North 35°05'51" East, along the Southerly line of the aforesaid lands, a distance of 4892.60 feet to the Southwesterly right-of-way line of the aforesaid South Florida Water Management Districts C-24 Canal; along the aforesaid Southwesterly Right-of-Way Line South 43°08'38" East, a distance of 2327.32 feet to the Northern most point of Grove 2 as described in Official Record Book 477, Page 560, Public Records, St. Lucie County, Florida; thence departing the aforesaid Southwesterly right-of-way line of the C-24 Canal South 46°52'25" West, along the Northwesterly line of the aforesaid Grove 2, a distance of 2151.65 feet; thence South 43°12'50" East, along the Southwesterly line of Grove 2, a distance of 4647.83 feet to the intersection with the Northerly line of those lands described in Official Record Book 658, Page 110, Public Records, St. Lucie County, Florida; thence South 51°16'22" West, along said Northerly line, a distance of 950.05 feet to the intersection with the Northerly line of the Peacock Cemetery Parcel as described in Official Records Book 369, Page 1166, Public Records, St. Lucie County, Florida; thence along said Northerly and Westerly line of said Cemetery parcel, the following courses and distances: South 45°15'13" West, a distance of 400.02 feet; thence South 38°44'44" West, a distance of 1227.76 feet; thence South 27°11'26" East, a distance of 67.85 feet to the Northerly top of bank of O.L. Peacock Canal; thence along the northerly top of bank of said O.L. Peacock Canal, the following courses and distances:

South 75°29'17" West, a distance of 65.34 feet;

Thence South 72°49'14" West, a distance of 56.76 feet;

Thence South 74°47'53" West, a distance of 186.47 feet;

Thence South 74°19'03" West, a distance of 254.27 feet;

Thence South 73°21'27" West, a distance of 169.47 feet;

Thence South 74°55'09" West, a distance of 277.14 feet;

Thence South 73°51'40" West, a distance of 276.70 feet;

Thence South 70°57'21" West, a distance of 154.19 feet;

Thence South 74°10'23" West, a distance of 128.57 feet;

Thence South 72°03'14" West, a distance of 107.48 feet;

Thence South 78°34'38" West, a distance of 102.69 feet;

Thence South 75°04'05" West, a distance of 194.77 feet;

Thence South 72°33'58" West, a distance of 75.48 feet;

Thence South 75°55'30" West, a distance of 157.24 feet;

Thence South 71°39'51" West, a distance of 59.39 feet;

Thence North 34°54'59" West, departing said top of bank, a distance of 4760.96 feet; thence North 45°07'48" West, a distance of 3688.37 feet; thence North 44°46'02" East, a distance of 728.76 feet to the intersection with the South line of Section 30, Township 36 South, Range 39 East, St Lucie County, Florida; thence North 89°40'25" East, along said South line, a distance of 312.01 feet to the Southeast corner of said Section 30;

**EXHIBIT "A"**

**PARCEL 3 (continued)**

thence North 04°13'20" West, along the East line of said Section 30, a distance of 258.80 feet to the Southeasterly Right-of-Way line of the aforesaid Florida East Coast Railway; thence North 44°46'02" East, along said Southeasterly Right-of-Way line, a distance of 259.86 feet to the POINT OF BEGINNING.

EXHIBIT "A"PARCEL 4

## UNRECORDED MONTAGE PLATS NORTH OF C-24 CANAL

A parcel of land being a portion of Section 28, 29, 33 and 34, Township 36 South, Range 39 East, St. Lucie County, Florida, being more particularly described as follows:

Begin at the intersection of the southeasterly right-of-way line of the Florida East Coast Railroad and the northeasterly right-of-way line of South Florida Water Management District Canal No. C-24; thence North  $44^{\circ}45'38''$  East, along said southeasterly right-of-way line, a distance of 1,221.80 feet to the easterly prolongation of the southerly line of Sabal Creek, Phase II, according to the plat thereof, as recorded in Plat Book 24, Pages 1, 1A, 1B and 1C, Public Records of St. Lucie County, Florida; thence South  $43^{\circ}34'29''$  East, departing said right-of-way line, along the said southerly prolongation and the south line of the aforementioned plat and the southerly line of Sabal Creek, Phase IV, according to the plat thereof, as recorded in Plat Book 24, Pages 17 and 17A, Public Records of St. Lucie County, Florida, a distance of 5,340.48 feet; thence continuing along the southerly line of Sabal Creek, Phase IV, according to the plat thereof, as recorded in Plat Book 24, Pages 17 and 17A, Public Records of St. Lucie County, Florida, South  $43^{\circ}09'01''$  East, a distance of 1,026.26 feet to the southeast corner of Sabal Creek, Phase IV, according to the plat thereof, as recorded in Plat Book 24, Pages 17 and 17A, Public Records of St. Lucie County, Florida; thence North  $45^{\circ}11'03''$  East, along the east line of said plat, a distance of 0.99 feet; thence South  $43^{\circ}08'40''$  East, departing said east line, a distance of 52.97 feet; thence South  $43^{\circ}09'00''$  East, a distance of 331.07 feet; thence South  $43^{\circ}08'32''$  East, a distance of 3671.33 feet; thence South  $72^{\circ}42'41''$  East, a distance of 217.77 feet to the northwesterly line of that certain parcel of land described in Special Warranty Deed, as recorded in Official Records Book 1577, Page 1222, Public Records of St. Lucie County, Florida; thence North  $61^{\circ}51'31''$  East, along said northwesterly line, a distance of 188.61 feet to the northerly corner of said certain parcel of land; thence South  $43^{\circ}08'30''$  East, along the northeasterly line and easterly prolongation of said certain parcel of land, a distance of 2361.96 feet to the north line of that certain parcel of land described in Official Records Book 1547, Page 490, Public Records of St. Lucie County, Florida; said point being parallel with and 1024.10 feet northerly of, as measured at right angles to the south line of said Section 34; thence North  $89^{\circ}52'17''$  East, along said north line and parallel line, a distance of 1211.13 feet to a point on a non-tangent curve, concave to the northwest, having a radius of 2060.00 feet, the radius point of which bears North  $50^{\circ}24'45''$  West; thence southwesterly, departing said north line and parallel line, along the arc of said curve through a central angle of  $03^{\circ}00'41''$ , a distance of 108.27 feet to the point of tangency; thence South  $42^{\circ}35'56''$  West, a distance of 556.01 feet to the point of curvature of a curve concave to the northwest, having a radius of 776.00 feet; thence southwesterly along the arc of said curve through a central angle of  $07^{\circ}36'31''$ , a distance of 103.05 feet to the point of compound curvature of a curve concave to the northwest, having a radius of 1639.50 feet; thence southwesterly along the arc of said curve through a central angle of  $19^{\circ}59'18''$ , a distance of 571.96 feet; thence South  $89^{\circ}56'01''$  West, a distance of 1531.40 feet to said northeasterly right-of-way line of South Florida Water Management District Canal No. C-24; thence North  $43^{\circ}08'36''$  West, along said right-of-way line, a distance of 12,679.36 feet to the point of beginning.

**EXHIBIT "A"**

**PARCEL 4 (continued)**

LESS AND EXCEPT that property contained in All of the Plat of Montage PUD No. 1, according to the Plat thereof as recorded in Plat Book 49, Page 23, Public Records of St. Lucie County, Florida.

**EXHIBIT "A"**

**PARCEL 5**

RECORDED MONTAGE PLAT

All of the Plat of Montage PUD No. 1, according to the Plat thereof as recorded in Plat Book 49, Page 23, Public Records of St. Lucie County, Florida, LESS AND EXCEPT the Commercial Tract.

April 16, 2020

City of Port St. Lucie  
Planning and Zoning Department  
121 SW Port St. Lucie Boulevard  
Port St. Lucie, FL 34984

Re: LETTER OF AUTHORIZATION

To Whom It May Concern:

Please allow this letter to serve as authorization for Cotleur & Hearing and its staff to act as agents for the area owned by Verano Development LLC in the Verano project , located at Crosstown Parkway and 1-95 in the City of Port St. Lucie, Florida, for the purposes of obtaining approvals and permits from state and local government agencies regarding site plan, signage plan, subdivision plat, PUD, and other similarly related applications.

  
\_\_\_\_\_  
AUTHORIZED SIGNATORY FOR VERANO DEVELOPMENT LLC


JOHN CSAPO

PRINTED NAME

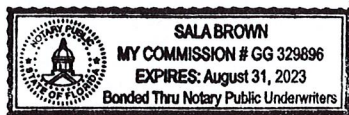
STATE OF FLORIDA  
COUNTY OF PALM BEACH

The foregoing instrument was acknowledged before me by means of  
 physical presence or  online notarization this 17<sup>th</sup> day of APRIL, 2020, by  
JOHN CSAPO who is personally known to me or has produced  
\_\_\_\_\_  
as identification.

[NOTARIAL  
SEAL]

  
\_\_\_\_\_

NOTARY PUBLIC, State of Florida





Verano Development LLC  
105 NE 1<sup>st</sup> Street  
Delray Beach, FL 33444

March 17, 2020

City of Port St. Lucie  
Planning & Zoning Department  
121 S.W. Port St. Lucie Boulevard  
Port St. Lucie, FL 34984

RE: LETTER OF AUTHORIZATION

To Whom it May Concern:

Please accept this letter as authorization for Robert Fromm, Director of Development, Verano Development, LLC to represent Verano Development, LLC in all matters related to the execution and delivery of any documents and instruments related to the Verano DRI and Verano Master Sign Program.

Please Contact me directly should you have any questions regarding this correspondence.

Sincerely,



John Csapo  
Owner  
Verano Development, LLC

STATE OF FLORIDA


COUNTY OF Palm Beach

The foregoing instrument was acknowledged before me by means of  physical presence or  online notarization this 18<sup>th</sup> day of March, 2020

by John Csapo who is personally known to me or has produced \_\_\_\_\_ as identification.

[NOTARIAL  
SEAL]

\_\_\_\_\_  
PUBLIC, State of Florida



NOTARY