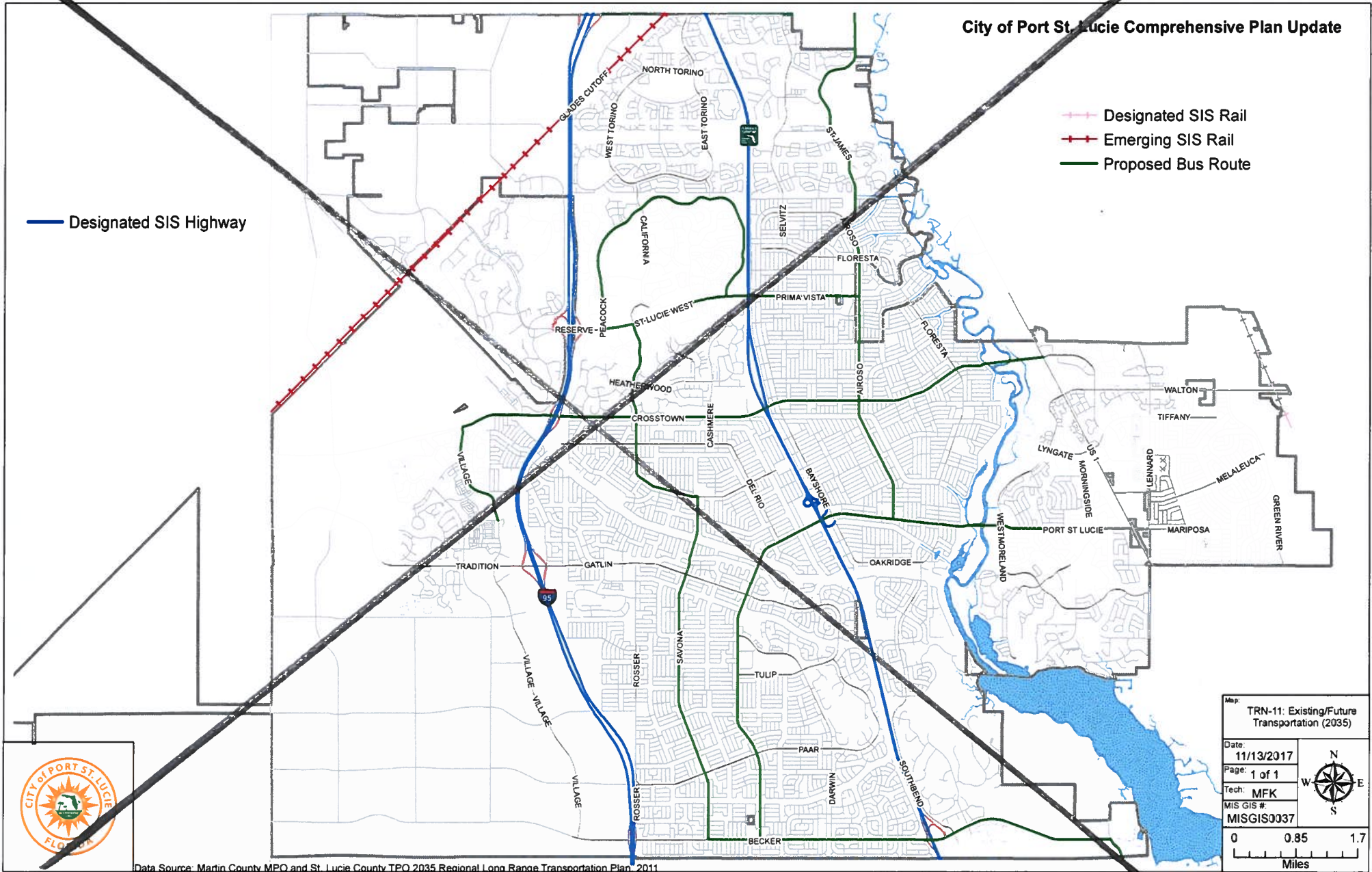


Exhibit “A-6”
Map TRN-11, Existing/Future Transportation (2035)

City of Port St. Lucie Comprehensive Plan Update



— Designated SIS Highway





- Designated SIS Rail
- Emerging SIS Rail
- Proposed Bus Route

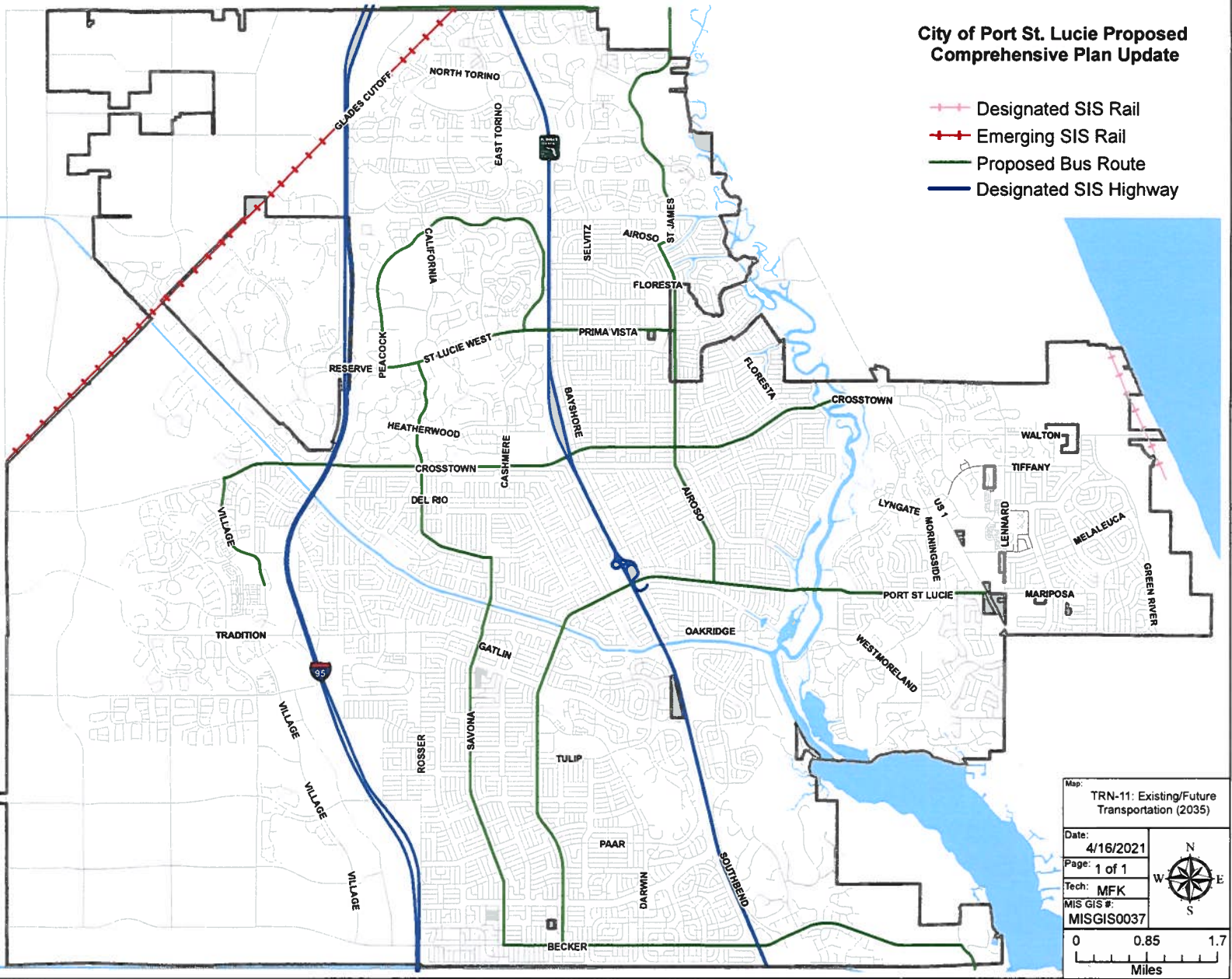




Map: TRN-11: Existing/Future Transportation (2035)		
Date:	11/13/2017	
Page:	1 of 1	
Tech:	MFK	
MIS GIS #:	MISGIS0037	

Data Source: Martin County MPO and St. Lucie County TPO 2035 Regional Long Range Transportation Plan, 2011

City of Port St. Lucie Proposed Comprehensive Plan Update

-  Designated SIS Rail
-  Emerging SIS Rail
-  Proposed Bus Route
-  Designated SIS Highway



Map: TRN-11: Existing/Future Transportation (2035)	
Date: 4/16/2021	
Page: 1 of 1	
Tech: MFK	
MIS GIS #: MISGIS0037	