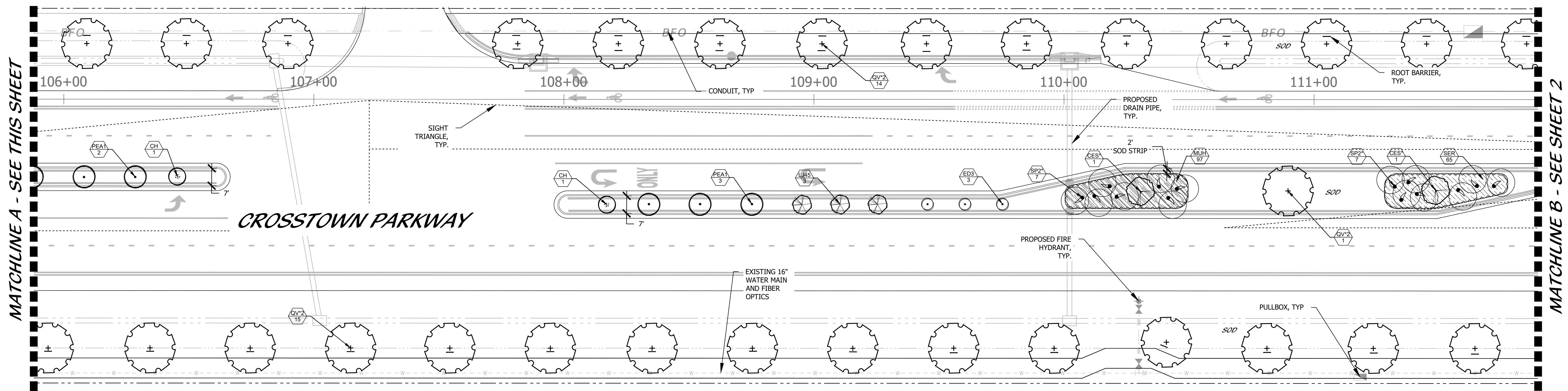
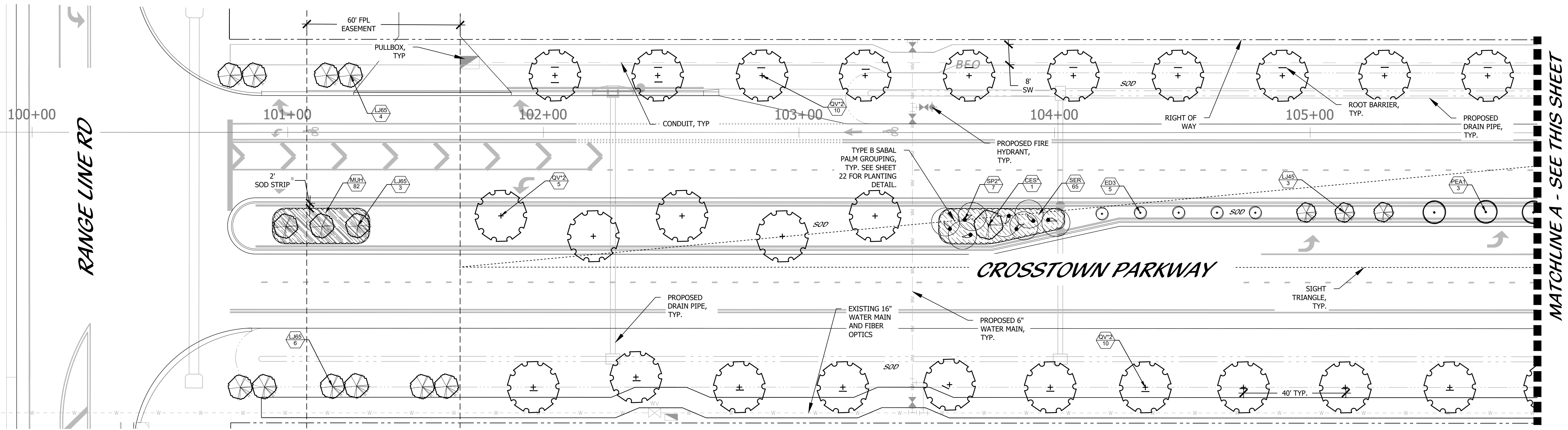
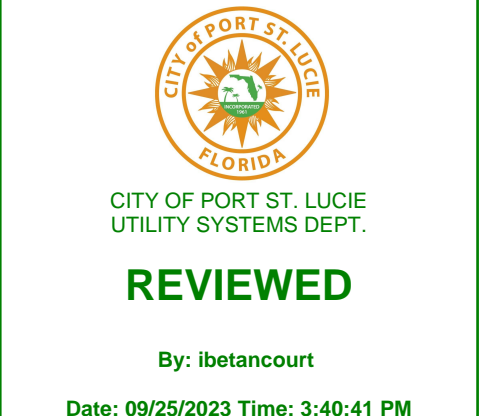
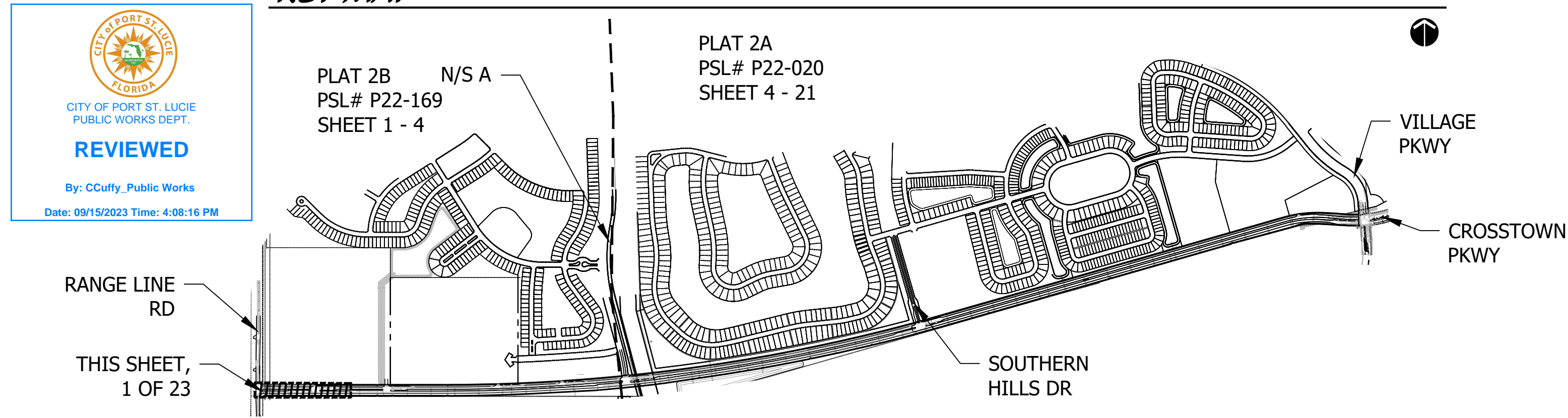


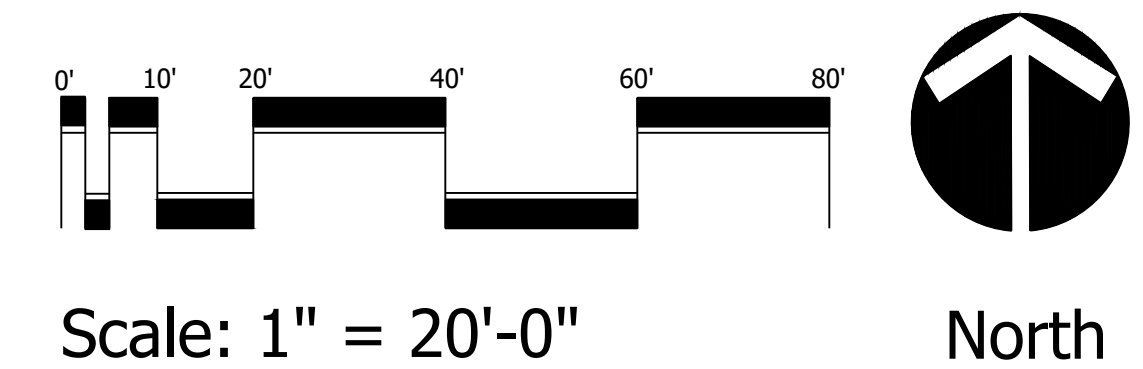
SEGMENT 3
RANGE LINE RD TO N/S A



KEY MAP



PSLUSD # 9-0915-G
PSL# P22-169
**CROSSTOWN PKWY
LANDSCAPE PLAN**

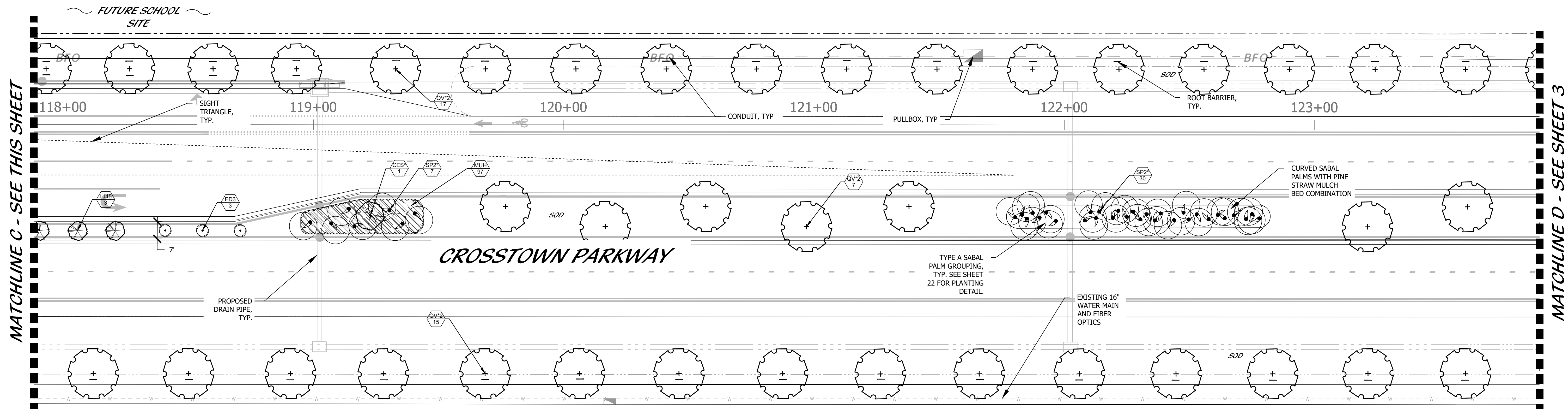
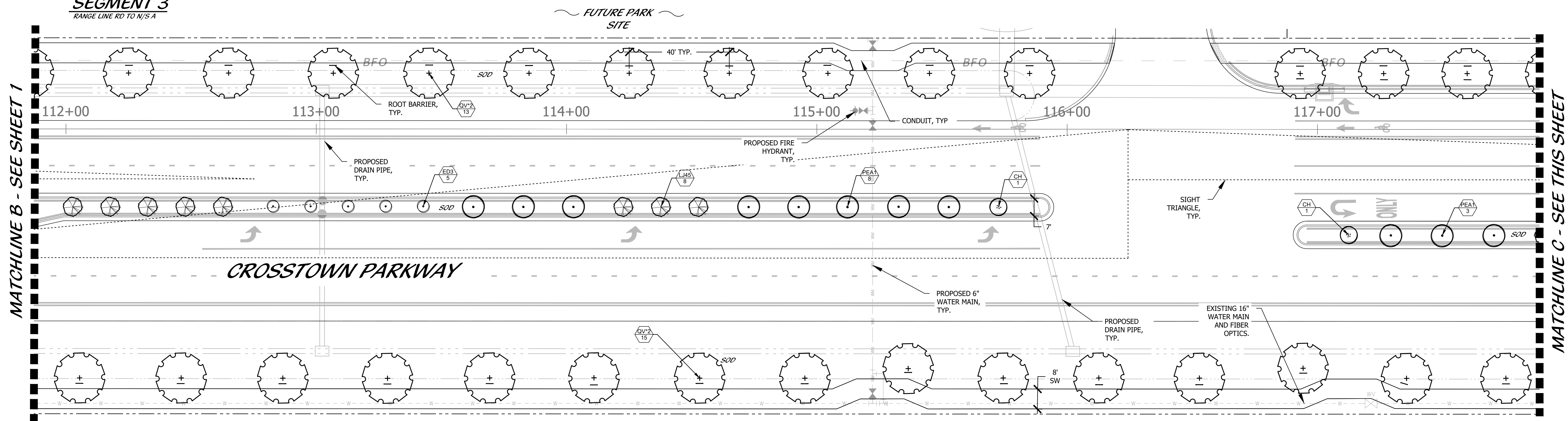


Cotleur & Hearing
Landscape Architects
Land Planners
Environmental Consultants
1934 Commerce Lane
Suite 1
Jupiter, Florida 33458
www.cotleurhearing.com
Lic# LC-C000239

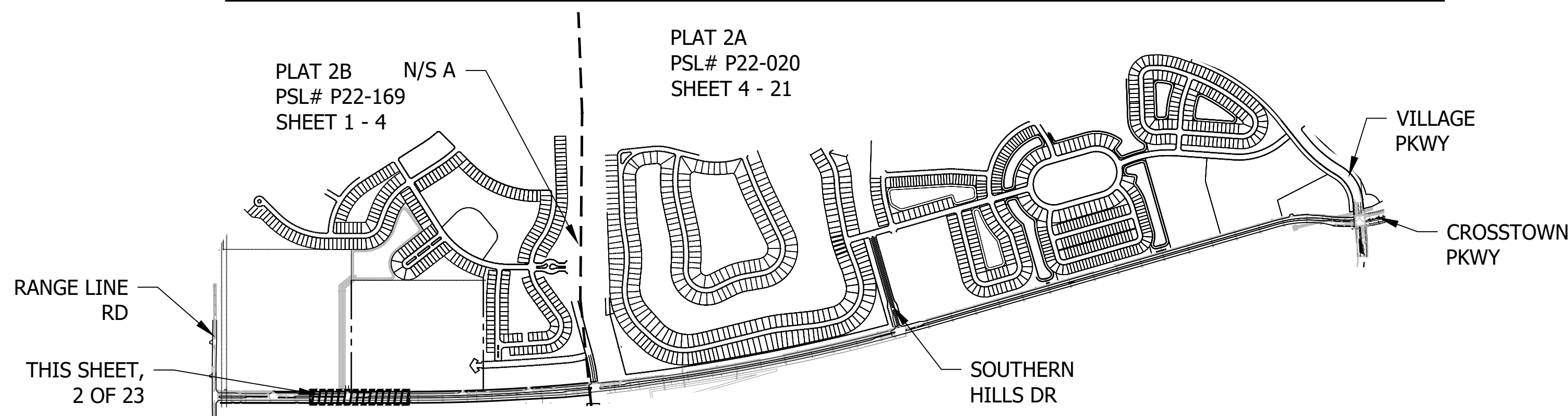
**CROSSTOWN PARKWAY
LANDSCAPE PLAN**
Port Saint Lucie, Florida

DESIGNED	CTB
DRAWN	CTB
APPROVED	DTS
JOB NUMBER	21-0722
DATE	09-08-23
REVISIONS	

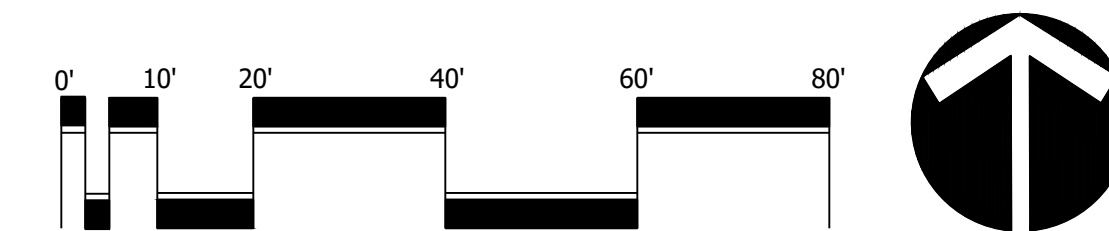
SEGMENT 3
RANGE LINE RD TO N/S A



KEY MAP



PSLUSD # 9-0915-G
PSL# P22-169
**CROSSTOWN PKWY
LANDSCAPE PLAN**



**CROSSTOWN PARKWAY
LANDSCAPE PLAN**
Port Saint Lucie, Florida

DESIGNED	CTB
DRAWN	CTB
APPROVED	DTS
JOB NUMBER	21-0722
DATE	09-08-23
REVISIONS	

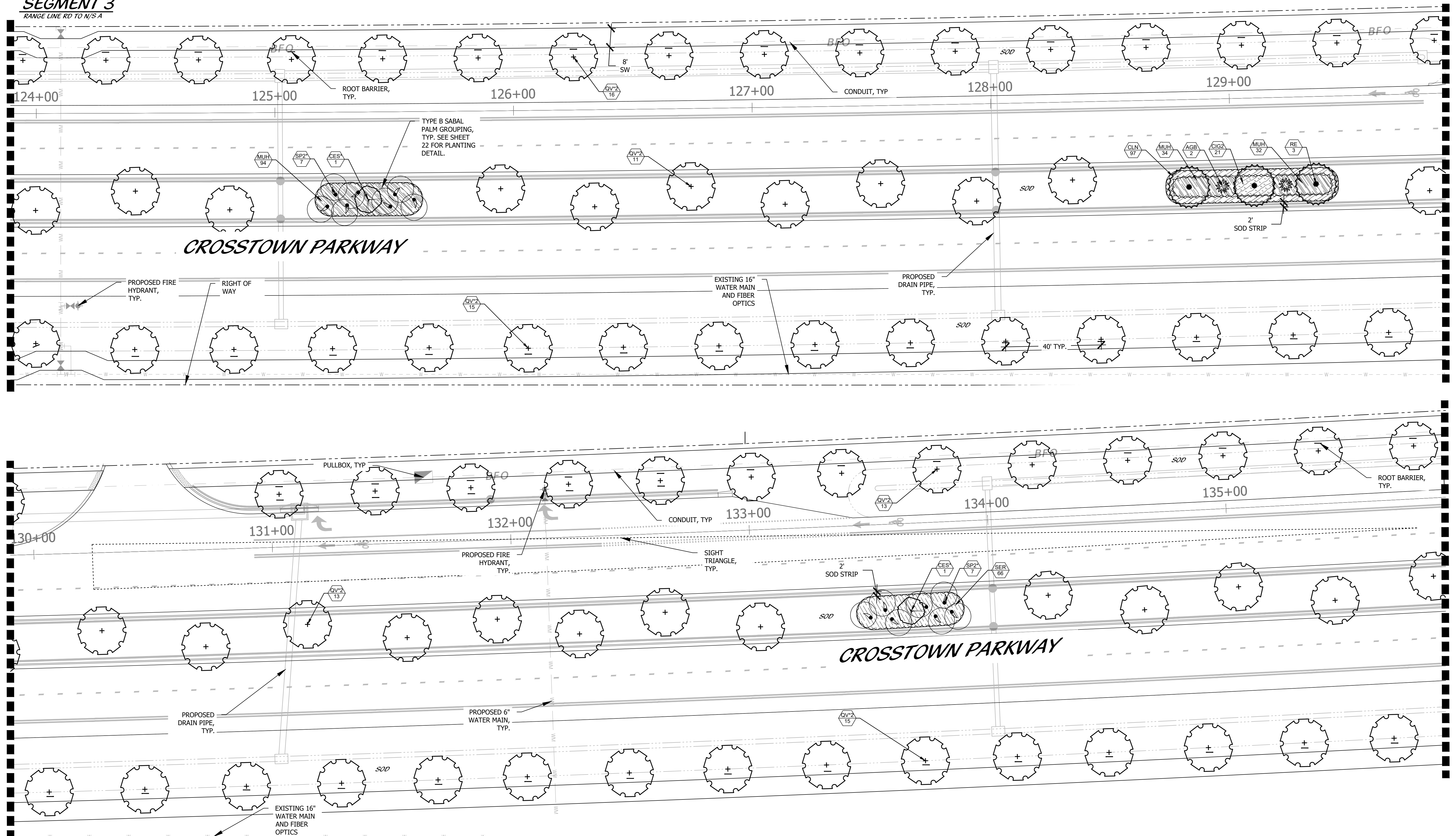
SEGMENT 3
RANGE LINE RD TO N/S A

MATCHLINE D - SEE SHEET 2

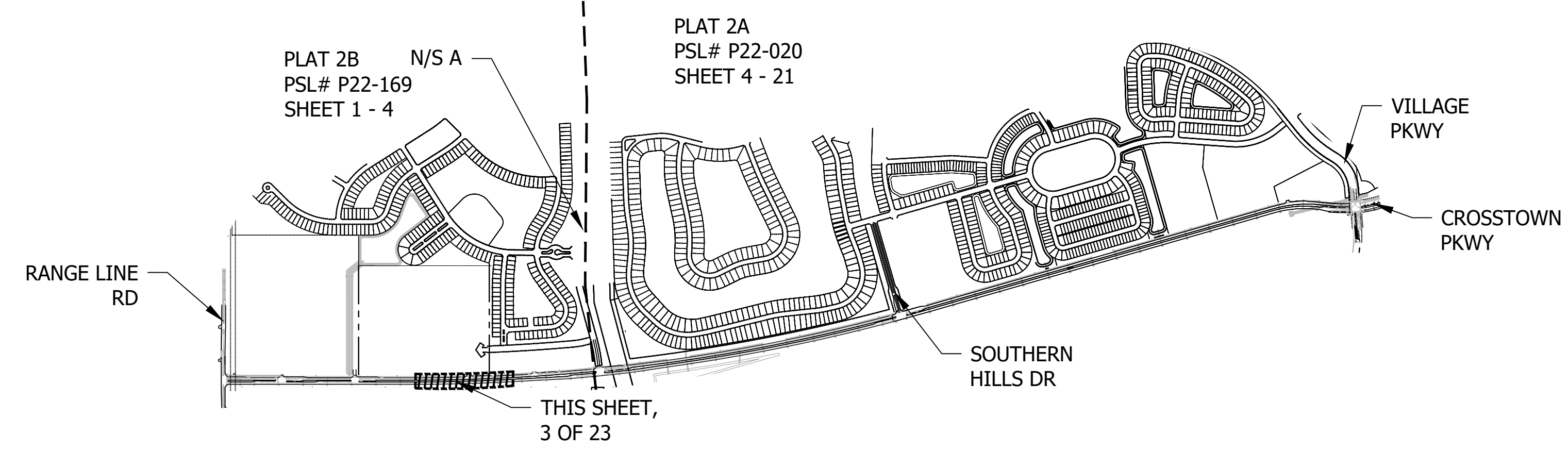
MATCHLINE E - SEE SHEET

MATCHLINE E - SEE THIS SHEET

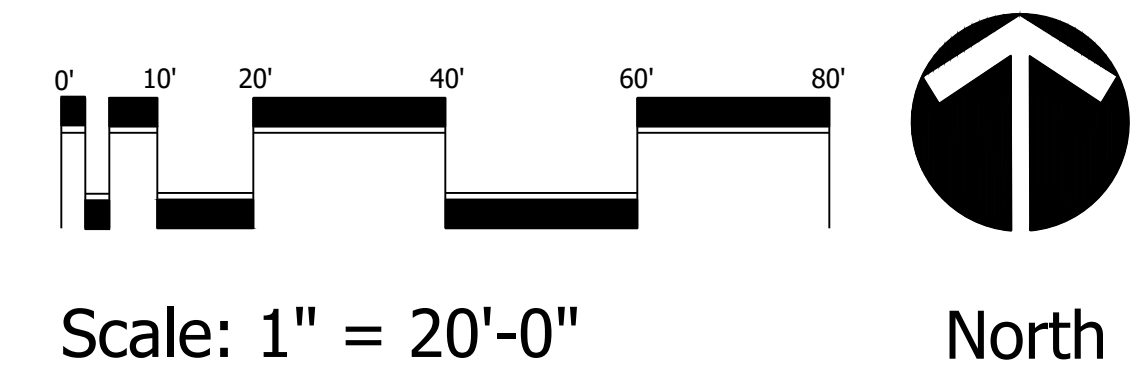
MATCHLINE F - SEE SHEET 4



KEY MAP



PSLUSD # 9-0915-G
PSL# P22-169
**CROSTOWN PKWY
LANDSCAPE PLAN**



Cotleur & Hearing
Landscape Architects
Land Planners
Environmental Consultants
1934 Commerce Lane
Suite 1
Jupiter, Florida 33458
www.cotleurhearing.com
Lic# LC-C000239

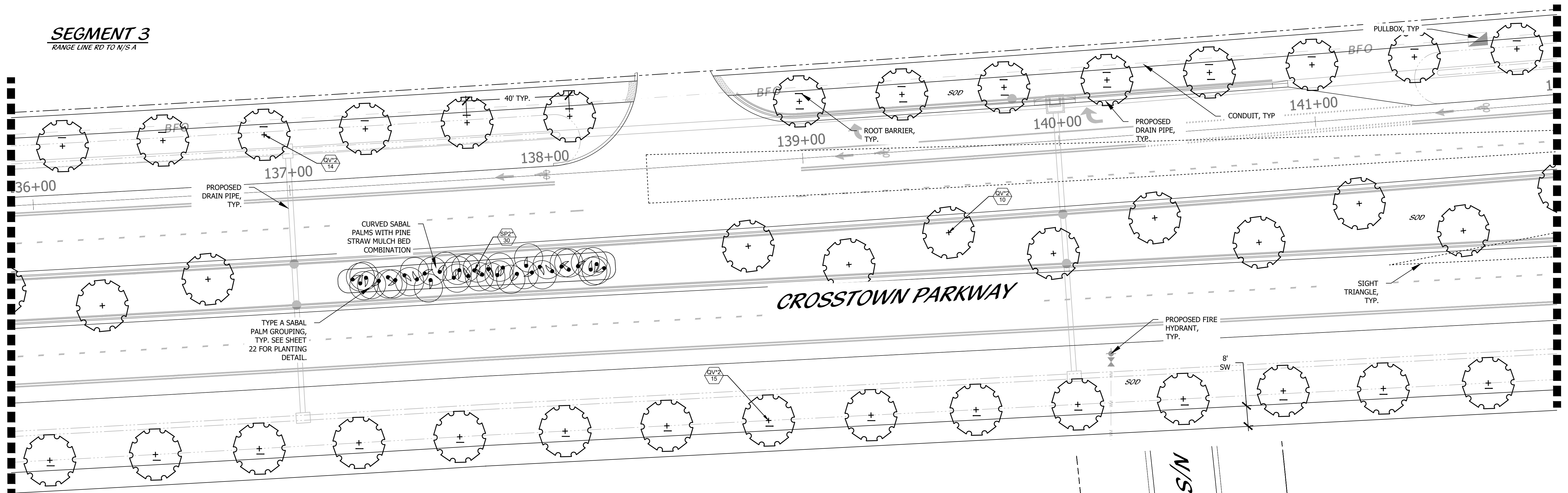
**CROSTOWN PARKWAY
LANDSCAPE PLAN**
Port Saint Lucie, Florida

DESIGNED	CTB
DRAWN	CTB
APPROVED	DTS
JOB NUMBER	21-0722
DATE	09-08-23
REVISIONS	

SEGMENT 3
RANGE LINE RD TO N/S A

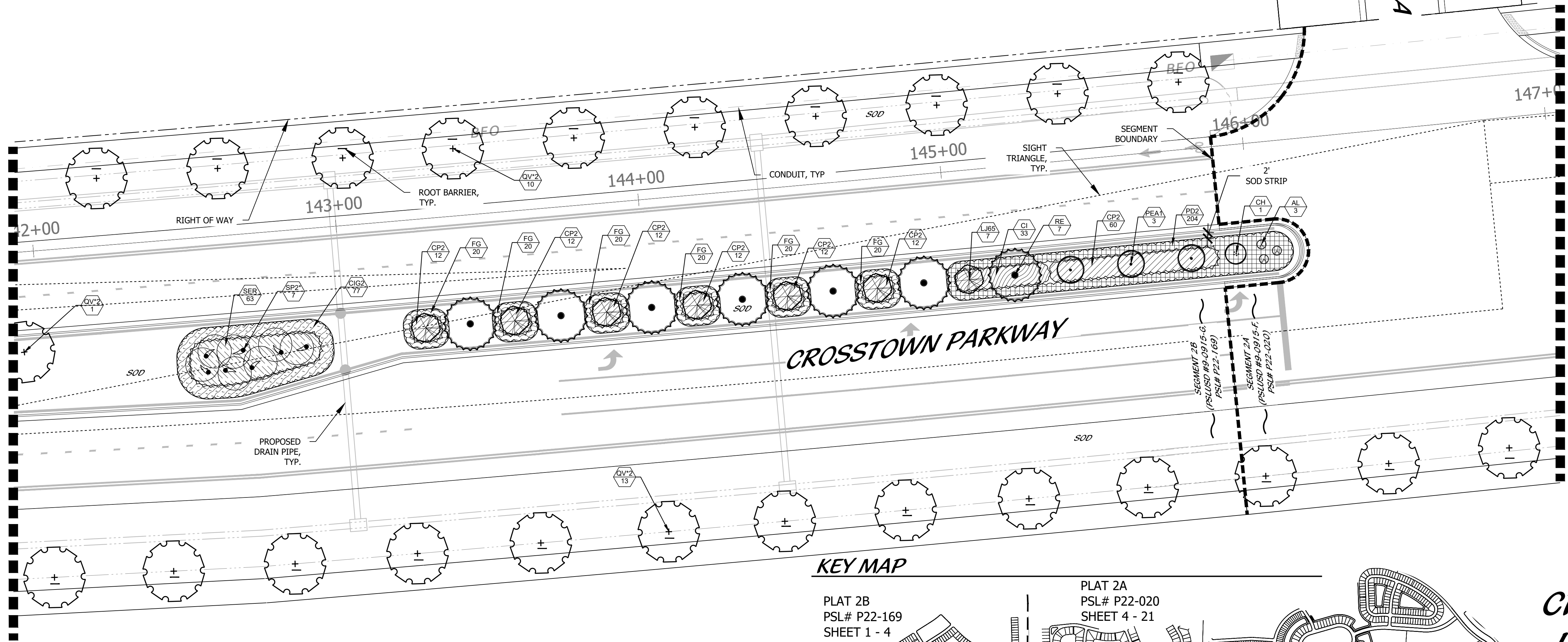
MATCHLINE F - SEE SHEET 3

MATCHLINE G - SEE THIS SHEET

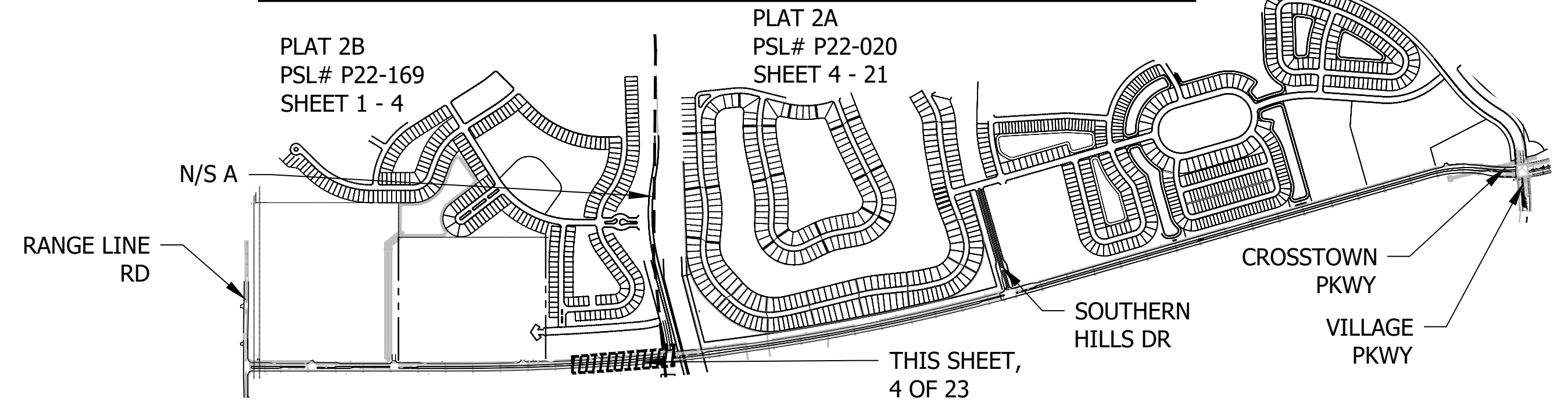


MATCHLINE G - SEE THIS SHEET

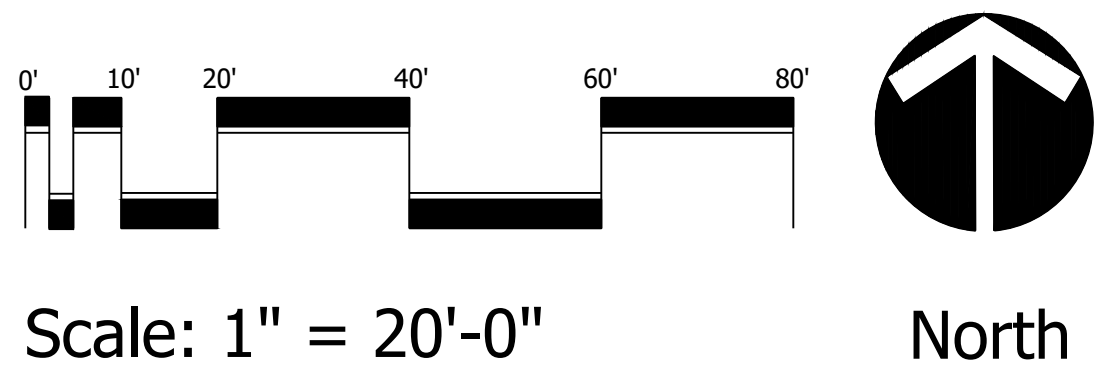
MATCHLINE H - SEE SHEET 5



KEY MAP




PSLUSD # 9-0915-F&G
PSL# P22-169 & P22-020
CROSSTOWN PKWY
LANDSCAPE PLAN



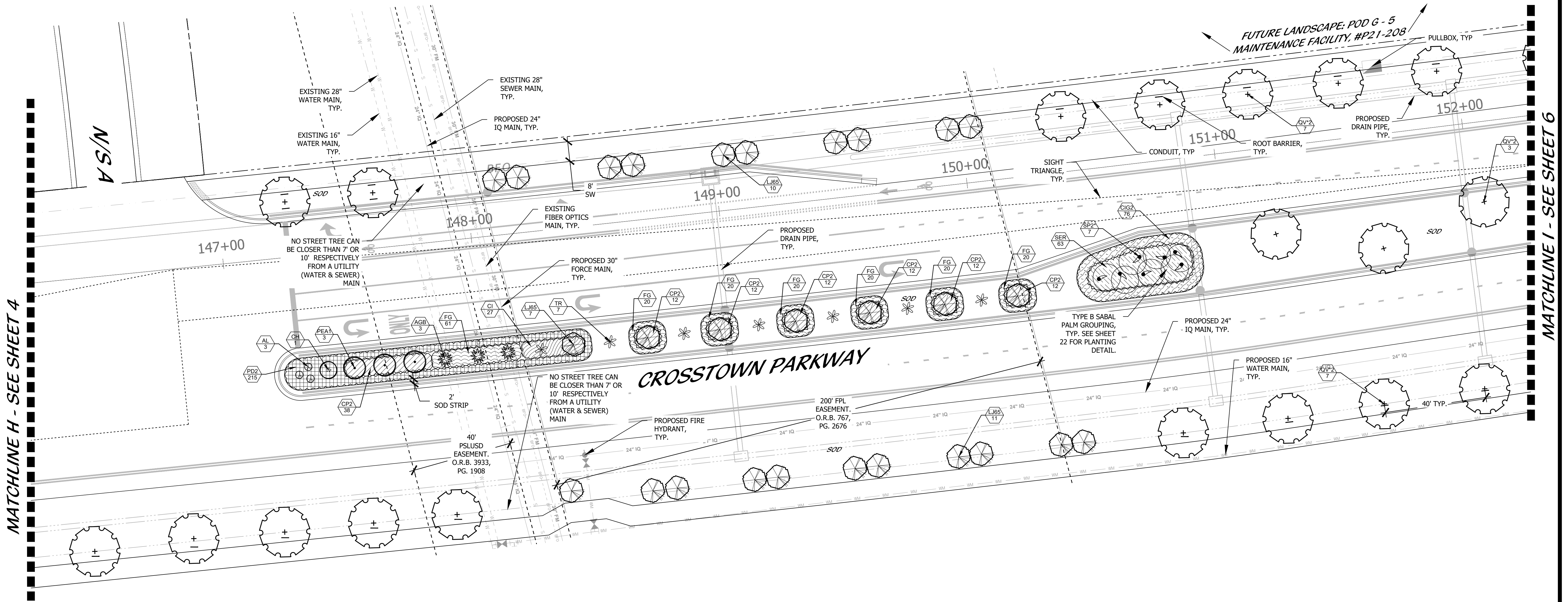
Cotleur & Hearing
Landscape Architects
Land Planners
Environmental Consultants
1934 Commerce Lane
Suite 1
Jupiter, Florida 33458
www.cotleurhearing.com
Lic# LC-C000239

CROSSTOWN PARKWAY
LANDSCAPE PLAN
Port Saint Lucie, Florida

DESIGNED	CTB
DRAWN	CTB
APPROVED	DTS
JOB NUMBER	21-0722
DATE	09-08-23
REVISIONS	



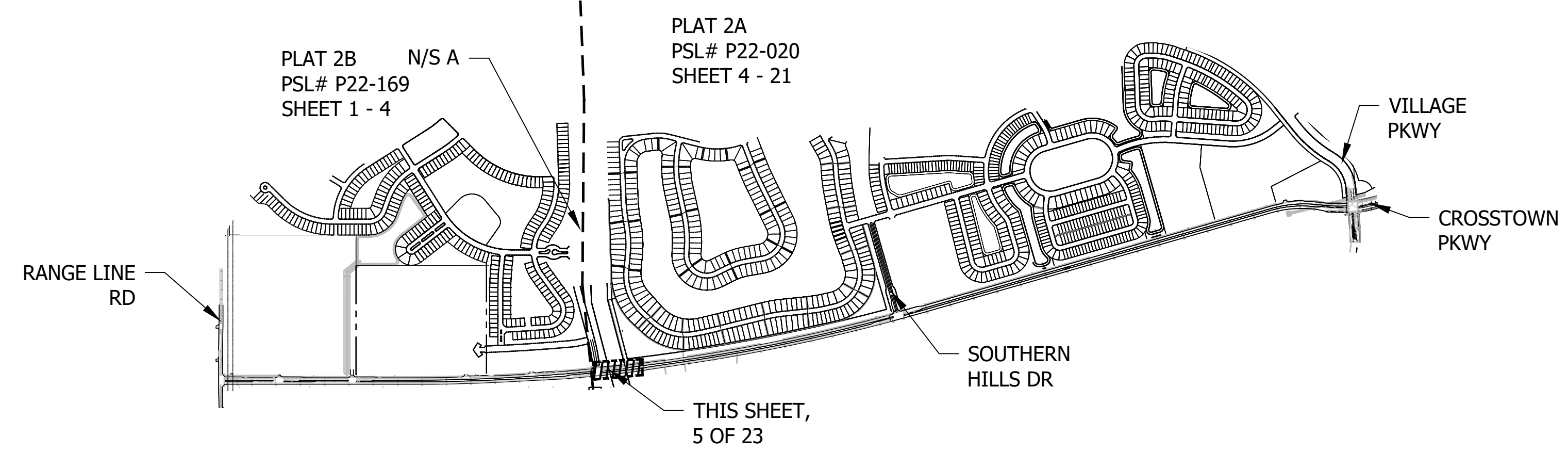
CROSTOWN PARKWAY
LANDSCAPE PLAN
Port Saint Lucie, Florida



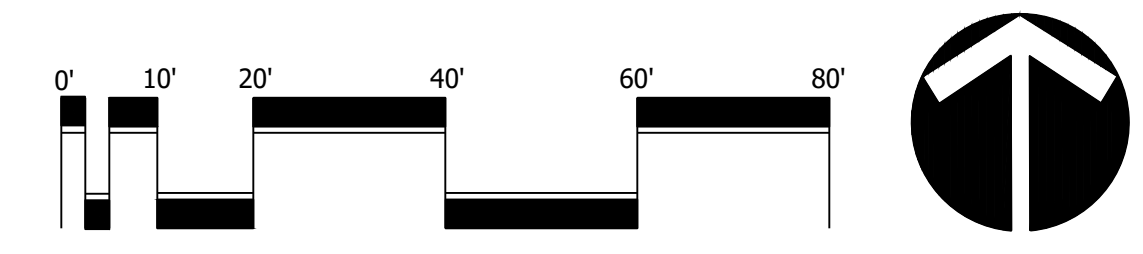
MATCHLINE H - SEE SHEET 4

MATCHLINE I - SEE SHEET 6

KEY MAP




PSLUSD # 9-0915-F
PSL# P22-020
CROSTOWN PKWY
LANDSCAPE PLAN



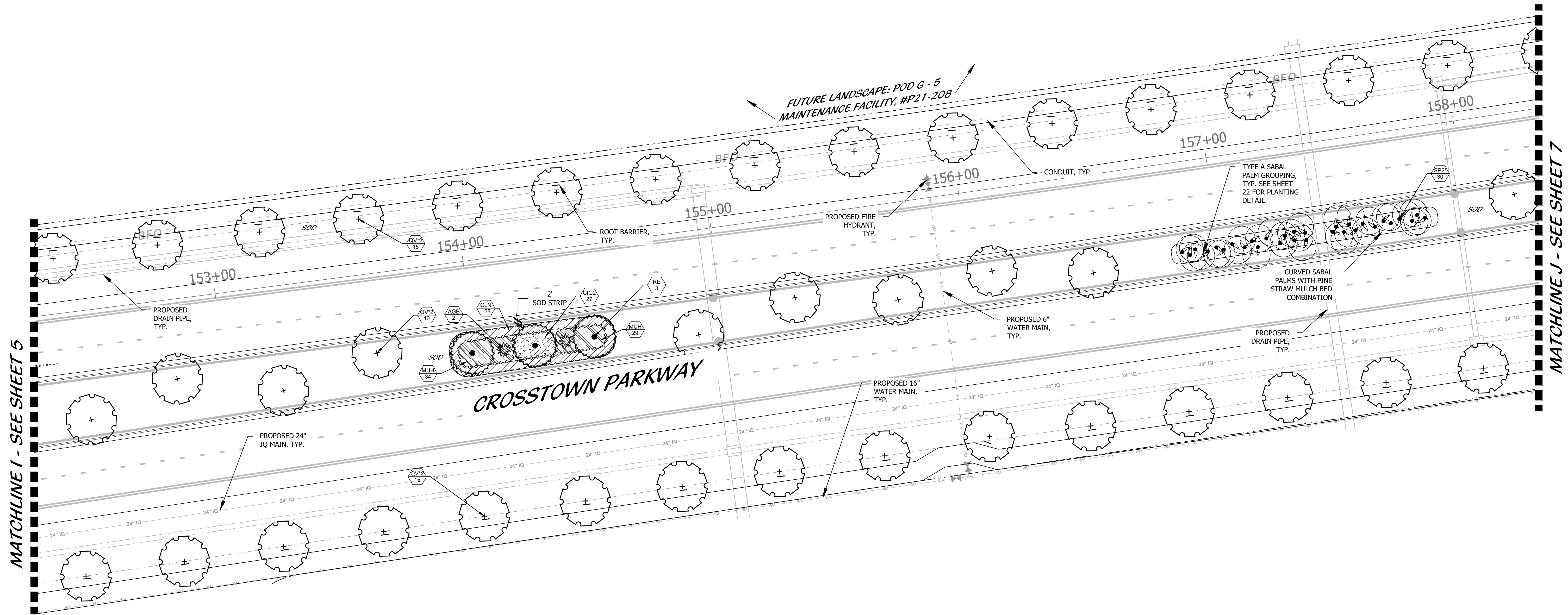
Scale: 1" = 20'-0"

North

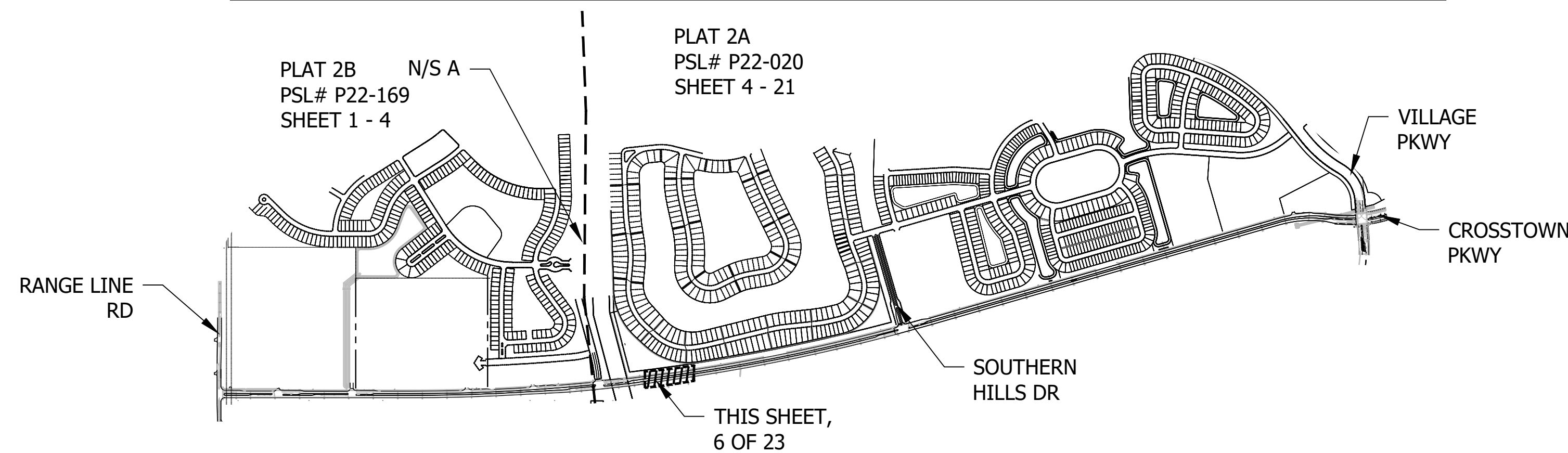
DESIGNED	CTB
DRAWN	CTB
APPROVED	DTs
JOB NUMBER	21-0722
DATE	09-08-23
REVISIONS	



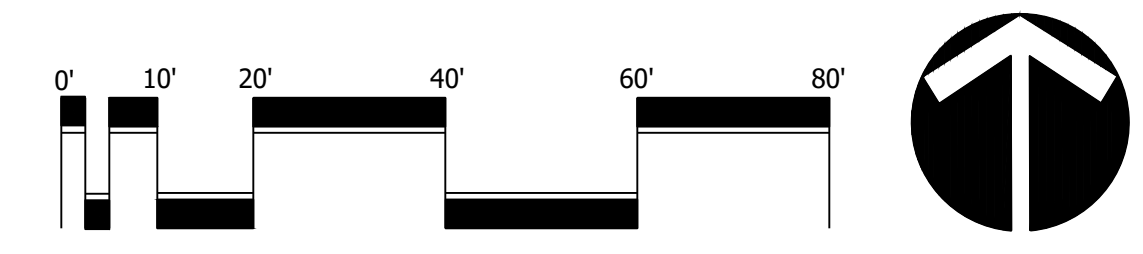
CROSTOWN PARKWAY
LANDSCAPE PLAN
Port Saint Lucie, Florida



KEY MAP




PSLUSD # 9-0915-F
PSL# P22-020
CROSTOWN PKWY
LANDSCAPE PLAN



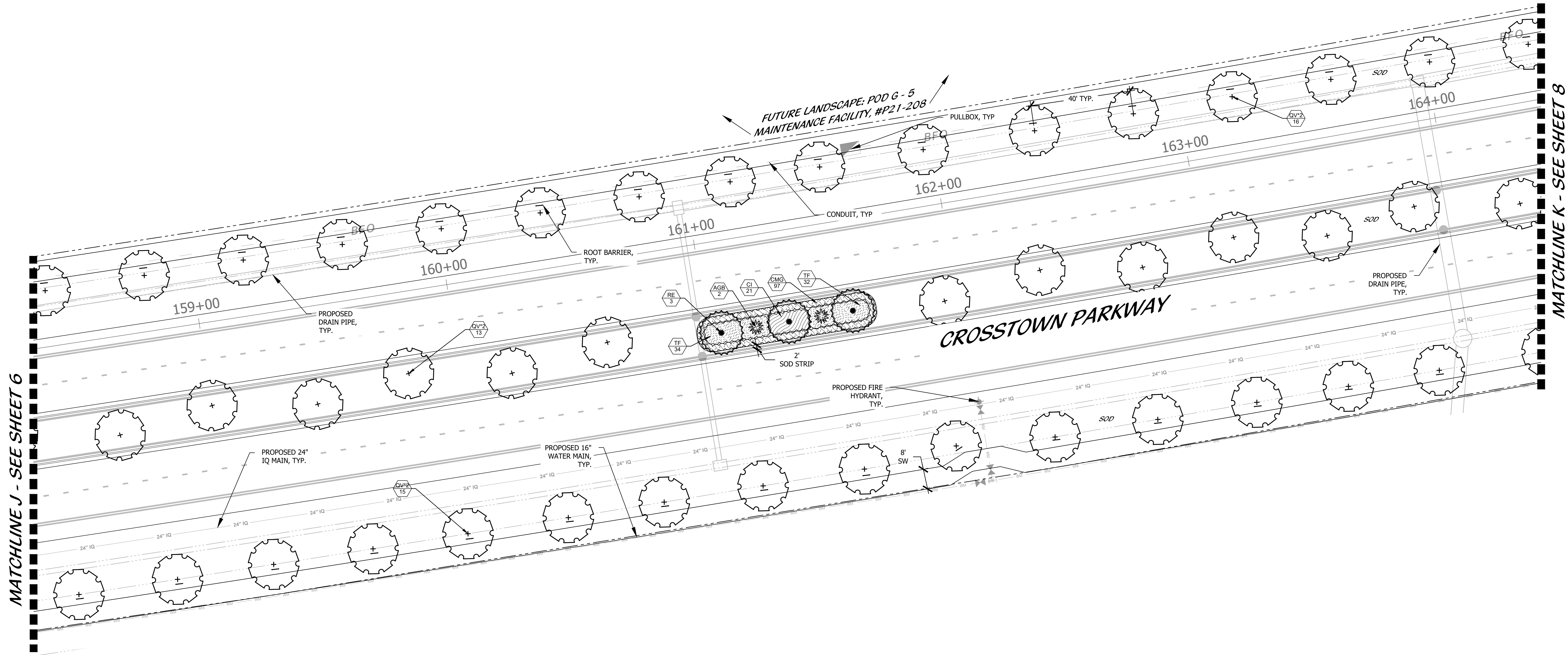
Scale: 1" = 20'-0"

North

DESIGNED	CTB
DRAWN	CTB
APPROVED	DTs
JOB NUMBER	21-0722
DATE	09-08-23
REVISIONS	



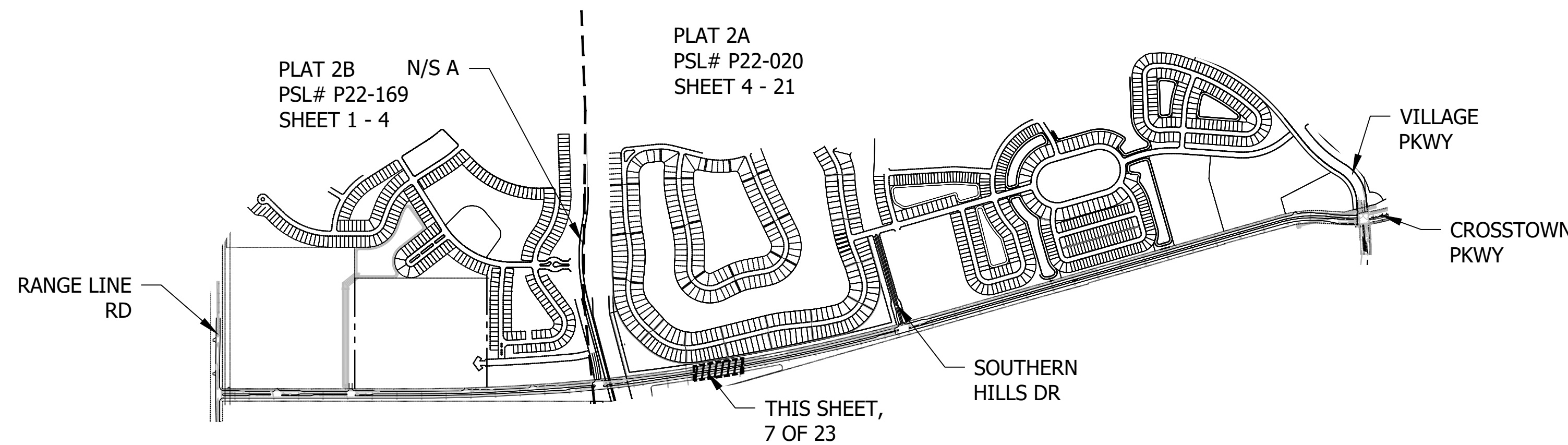
CROSTOWN PARKWAY
LANDSCAPE PLAN
Port Saint Lucie, Florida



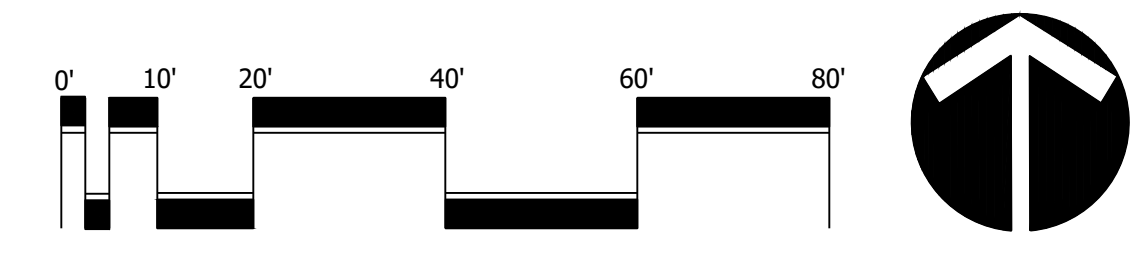
MATCHLINE J - SEE SHEET 6

MATCHLINE K - SEE SHEET 8

KEY MAP




PSLUSD # 9-0915-F
PSL# P22-020
CROSTOWN PKWY
LANDSCAPE PLAN



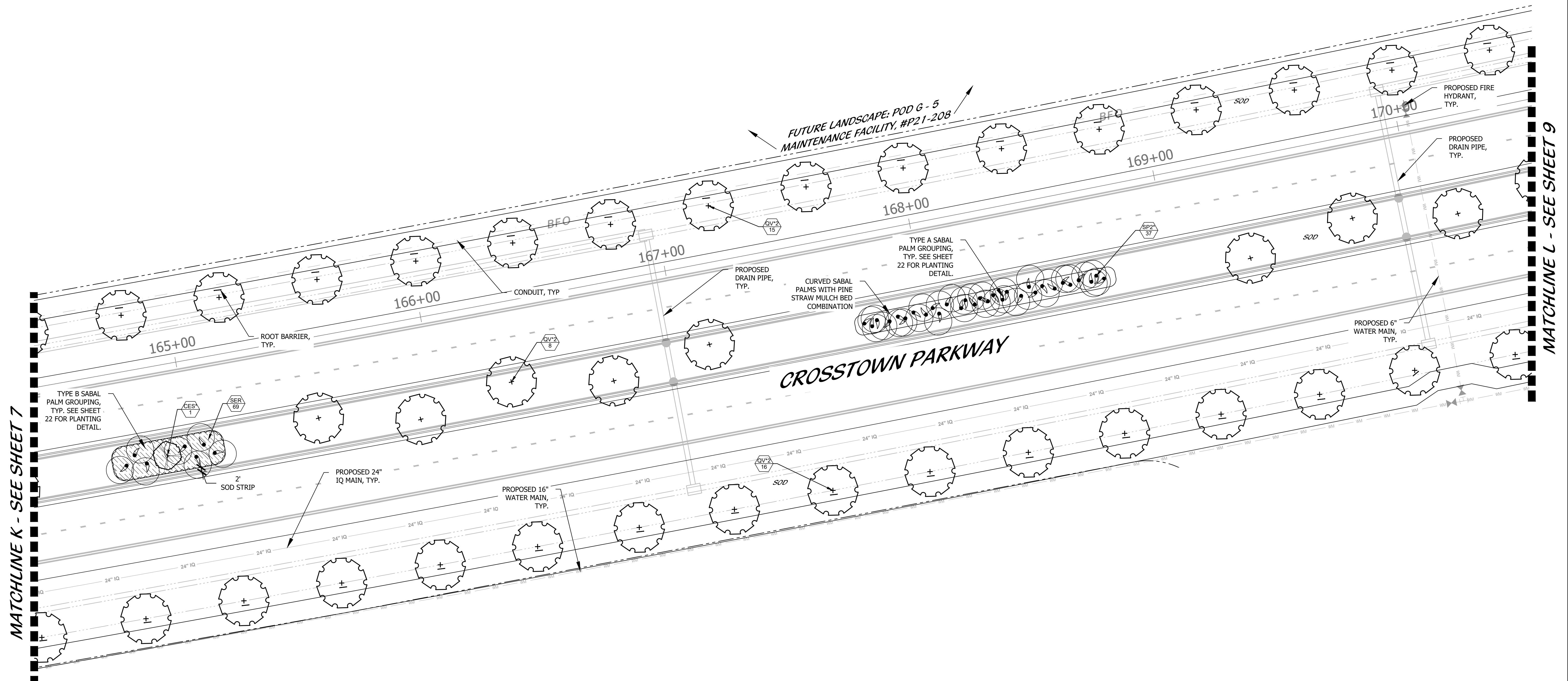
Scale: 1" = 20'-0"

North

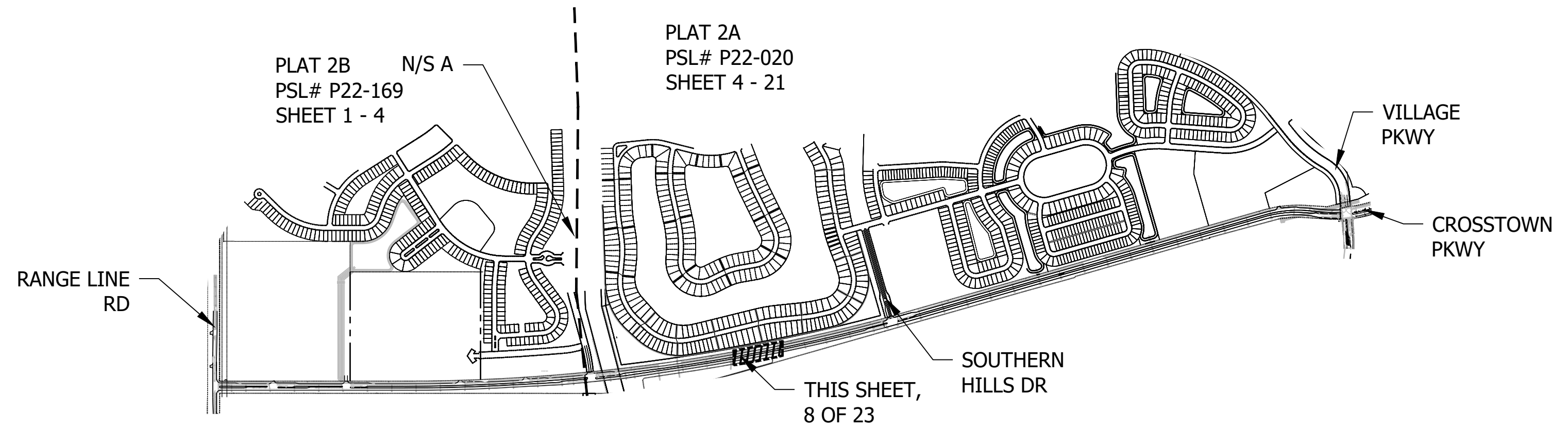
DESIGNED	CTB
DRAWN	CTB
APPROVED	DTS
JOB NUMBER	21-0722
DATE	09-08-23
REVISIONS	



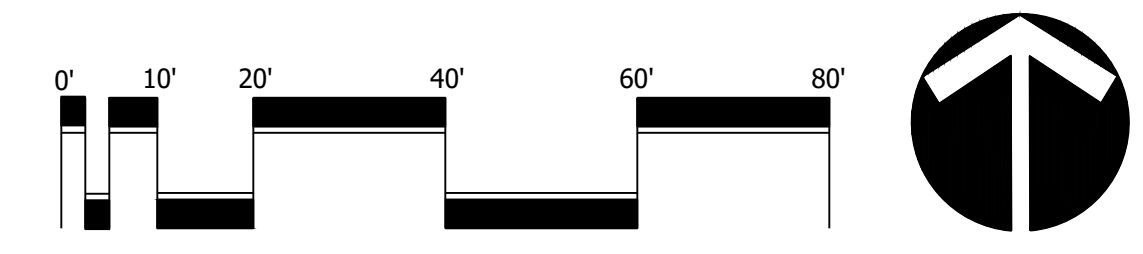
CROSTOWN PARKWAY
LANDSCAPE PLAN
Port Saint Lucie, Florida



KEY MAP




PSLUSD # 9-0915-F
PSL# P22-020
CROSTOWN PKWY
LANDSCAPE PLAN



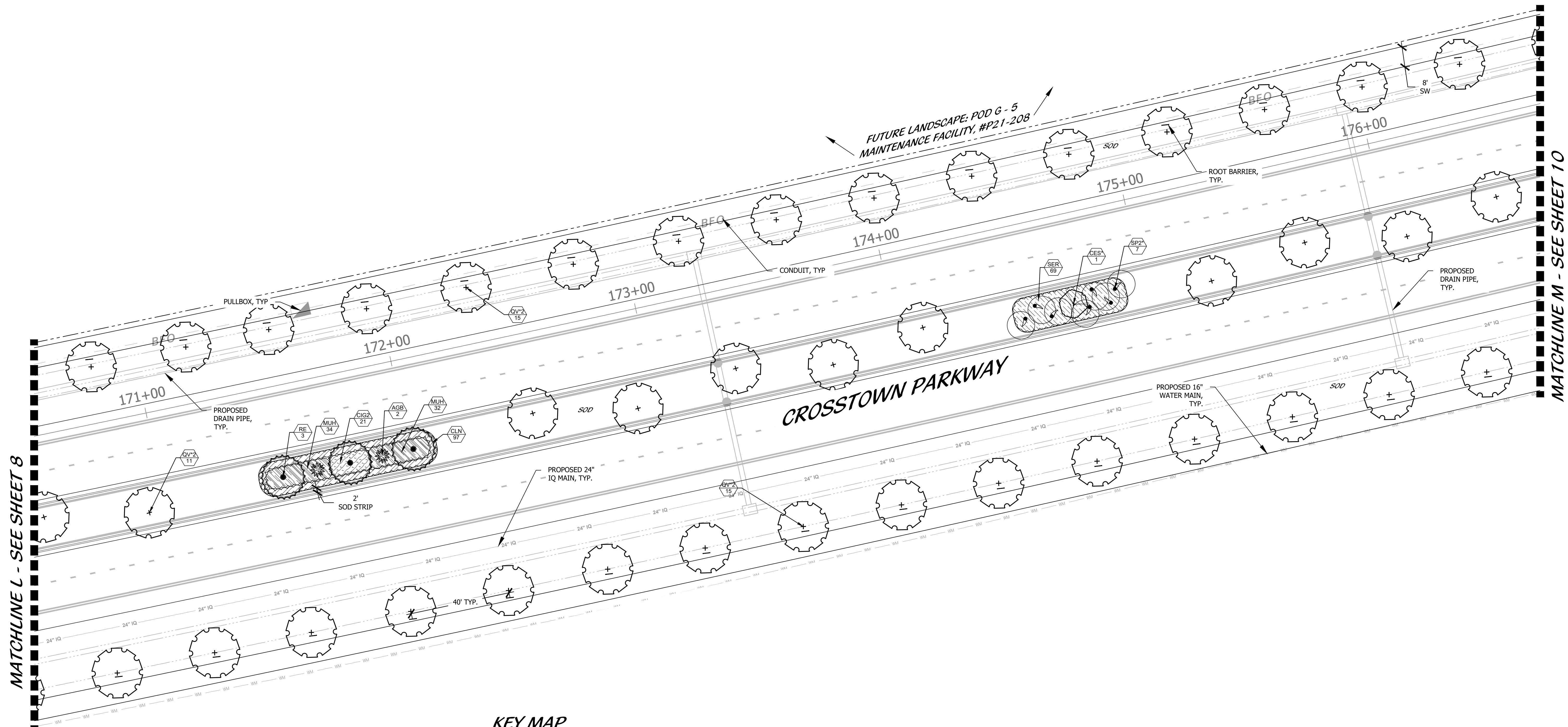
Scale: 1" = 20'-0"

North

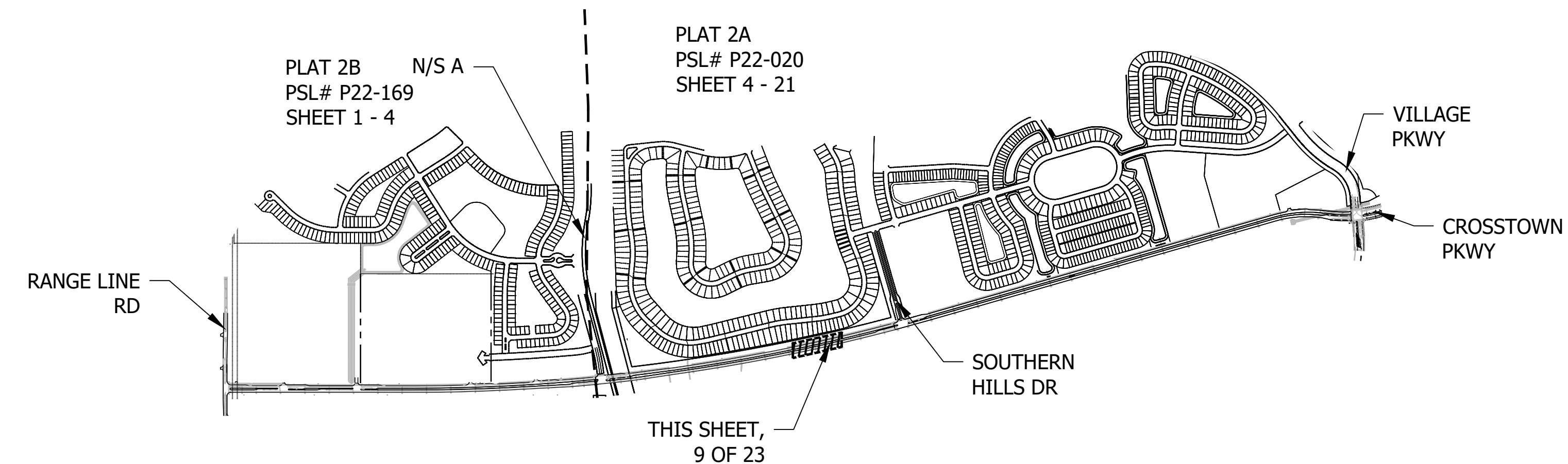
DESIGNED	CTB
DRAWN	CTB
APPROVED	DTS
JOB NUMBER	21-0722
DATE	09-08-23
REVISIONS	



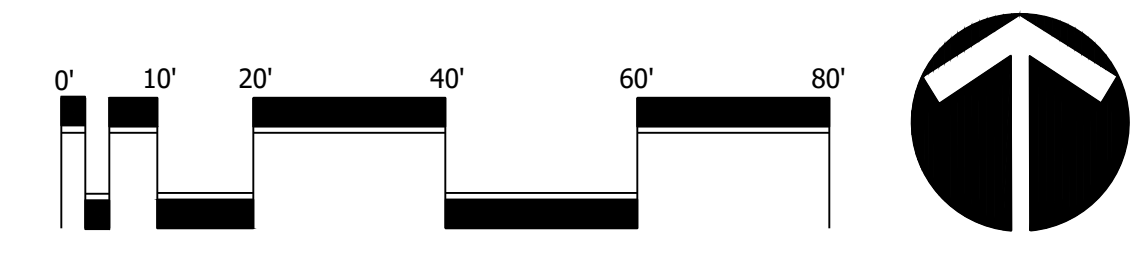
CROSTOWN PARKWAY
LANDSCAPE PLAN
Port Saint Lucie, Florida



KEY MAP




PSLUSD # 9-0915-F
PSL# P22-020
CROSTOWN PKWY
LANDSCAPE PLAN



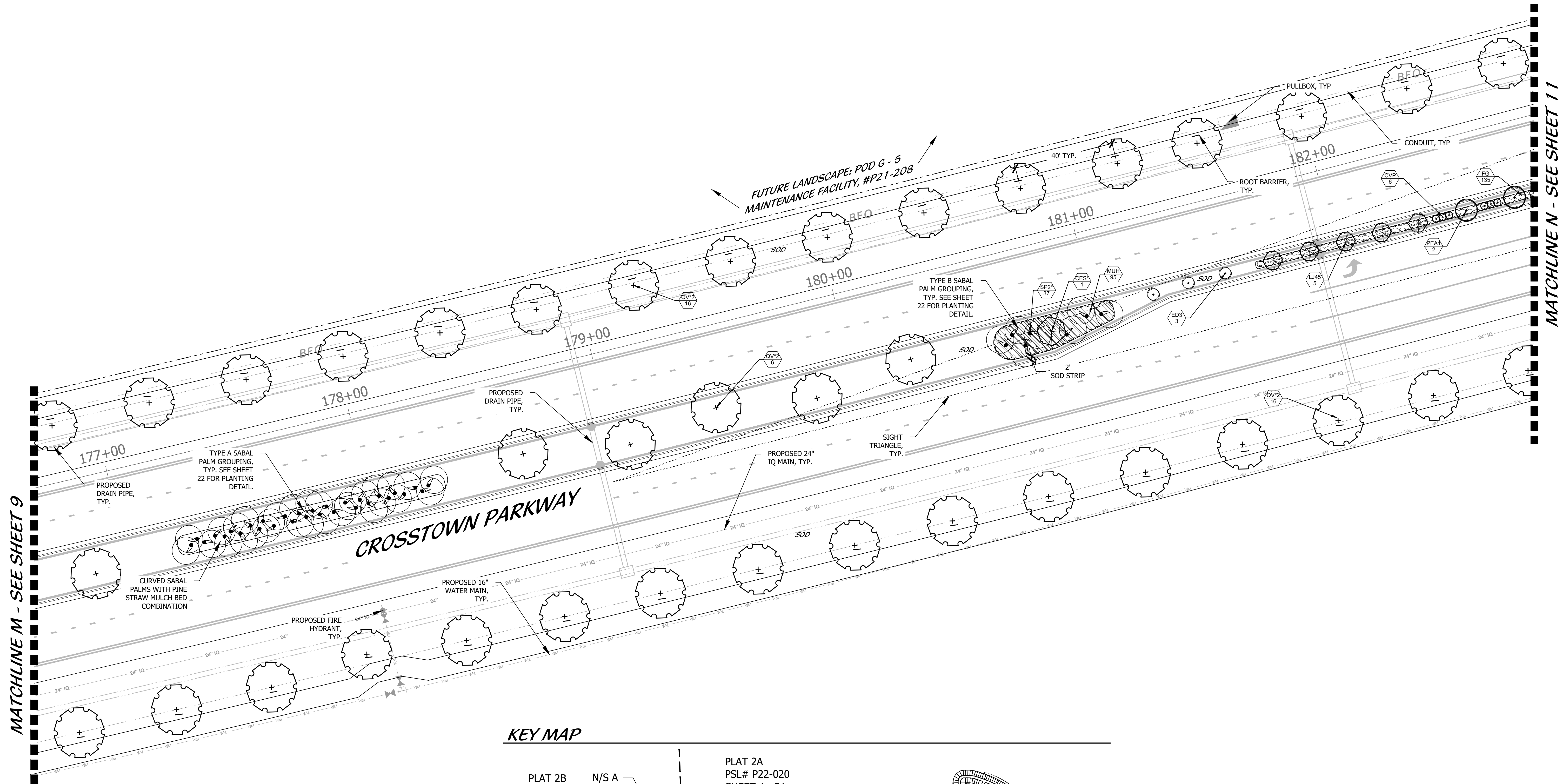
Scale: 1" = 20'-0"

North

DESIGNED	CTB
DRAWN	CTB
APPROVED	DTs
JOB NUMBER	21-0722
DATE	09-08-23
REVISIONS	



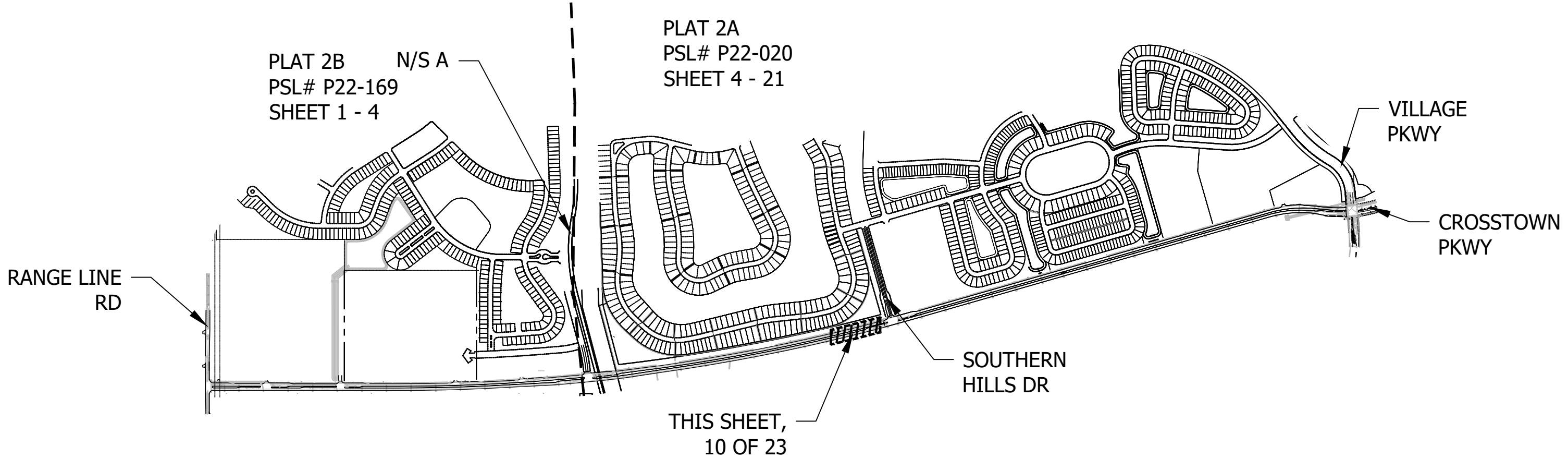
CROSTOWN PARKWAY
LANDSCAPE PLAN
Port Saint Lucie, Florida



MATCHLINE M - SEE SHEET 9

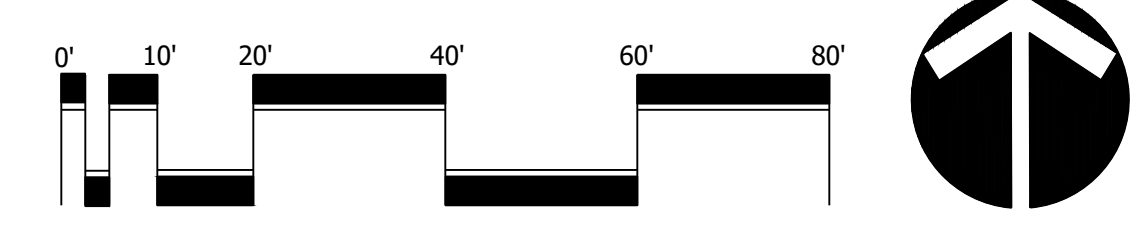
MATCHLINE N - SEE SHEET 11

KEY MAP



THIS SHEET, 10 OF 23

PSLUSD # 9-0915-F
PSL# P22-020
CROSTOWN PKWY
LANDSCAPE PLAN

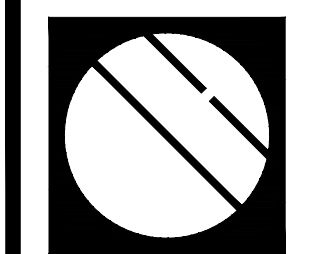


Scale: 1" = 20'-0"

North

DESIGNED	CTB
DRAWN	CTB
APPROVED	DTs
JOB NUMBER	21-0722
DATE	09-08-23
REVISIONS	

SEGMENT 2
N/S A TO SOUTHERN HILLS DR

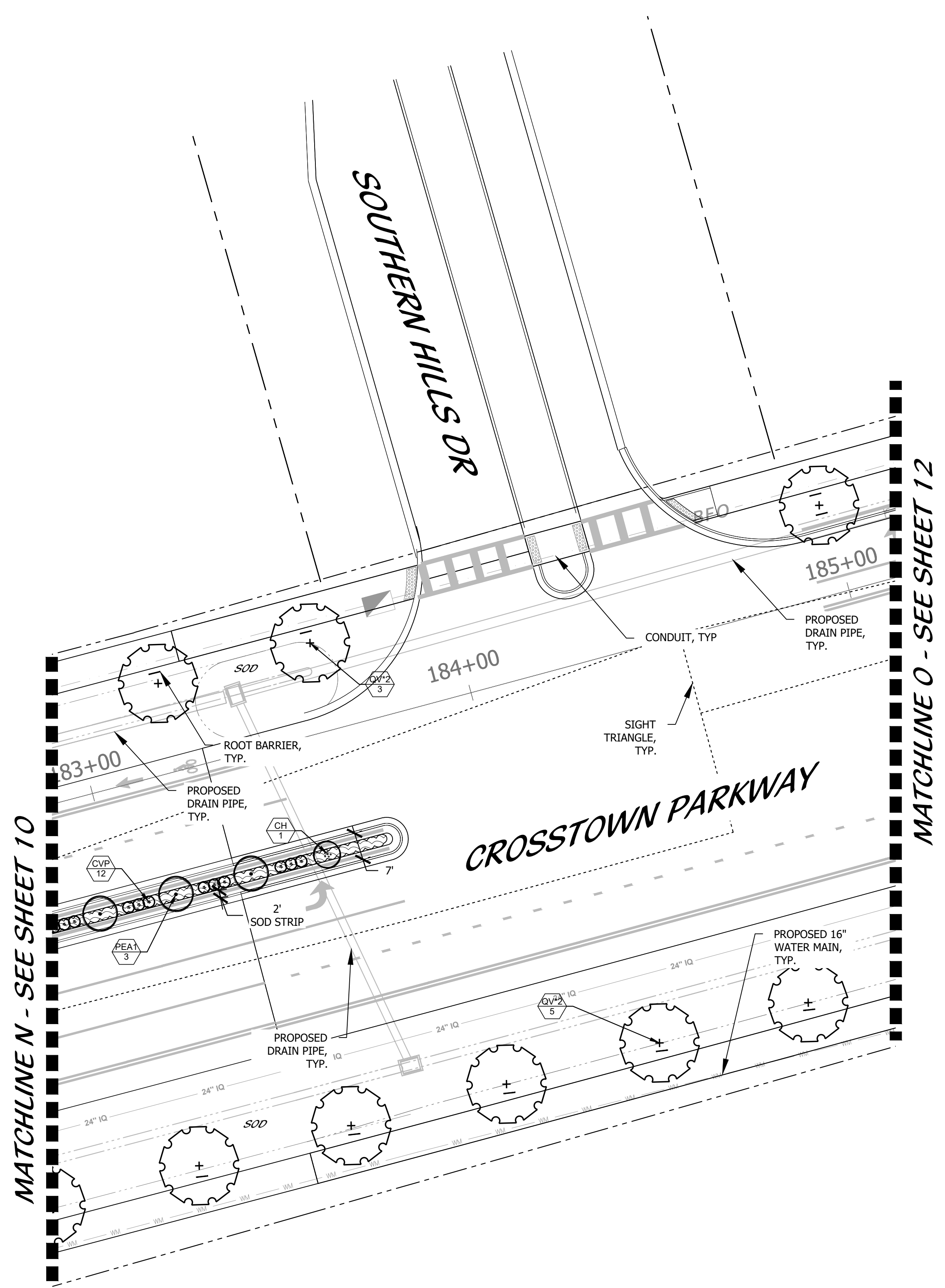


Cotleur & Hearing

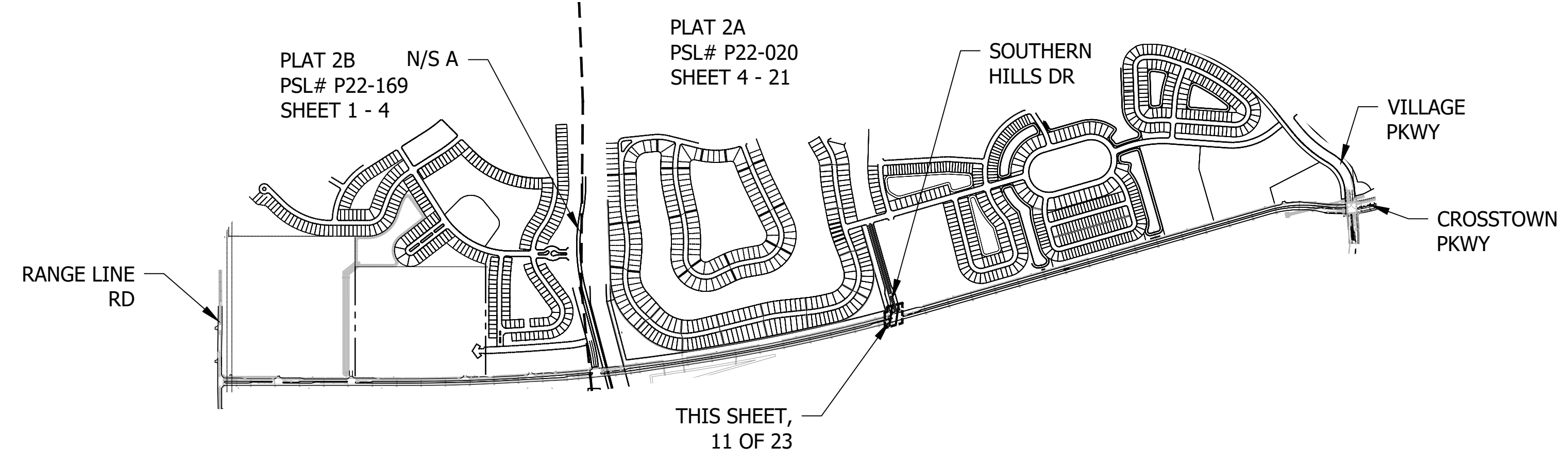
Landscape Architects
Land Planners
Environmental Consultants
1934 Commerce Lane
Suite 1
Jupiter, Florida 33458
www.cotleurhearing.com
Lic# LC-C000239

**CROSTOWN PARKWAY
LANDSCAPE PLAN**
Port Saint Lucie, Florida

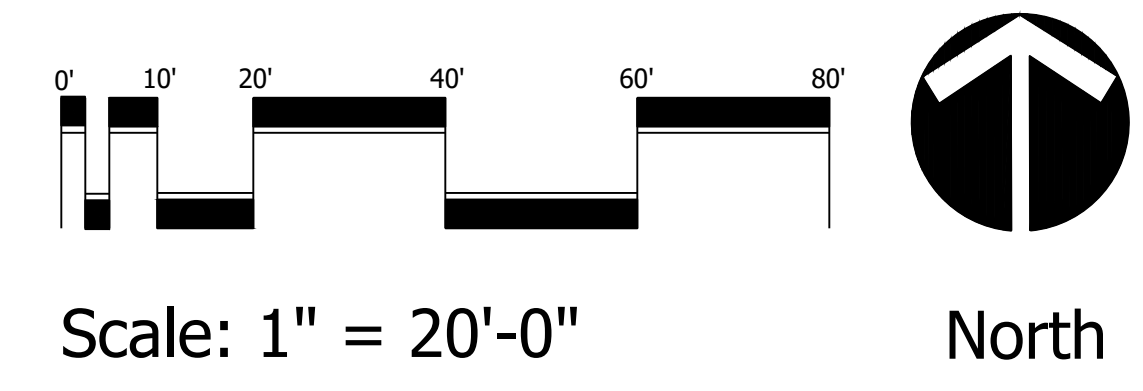
DESIGNED	CTB
DRAWN	CTB
APPROVED	DTS
JOB NUMBER	21-0722
DATE	09-08-23
REVISIONS	

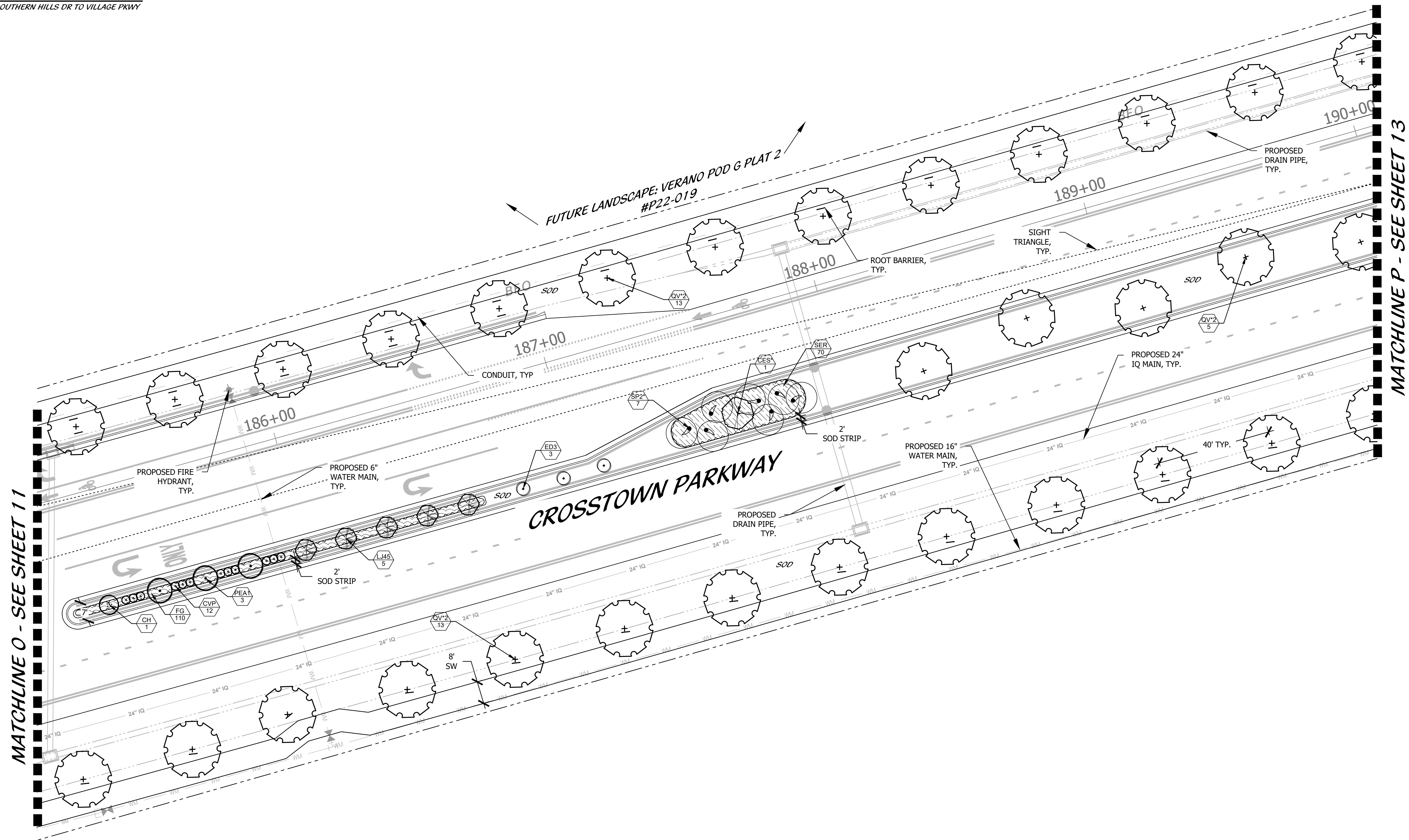


KEY MAP



PSLUSD # 9-0915-F
PSL# P22-020
**CROSTOWN PKWY
LANDSCAPE PLAN**

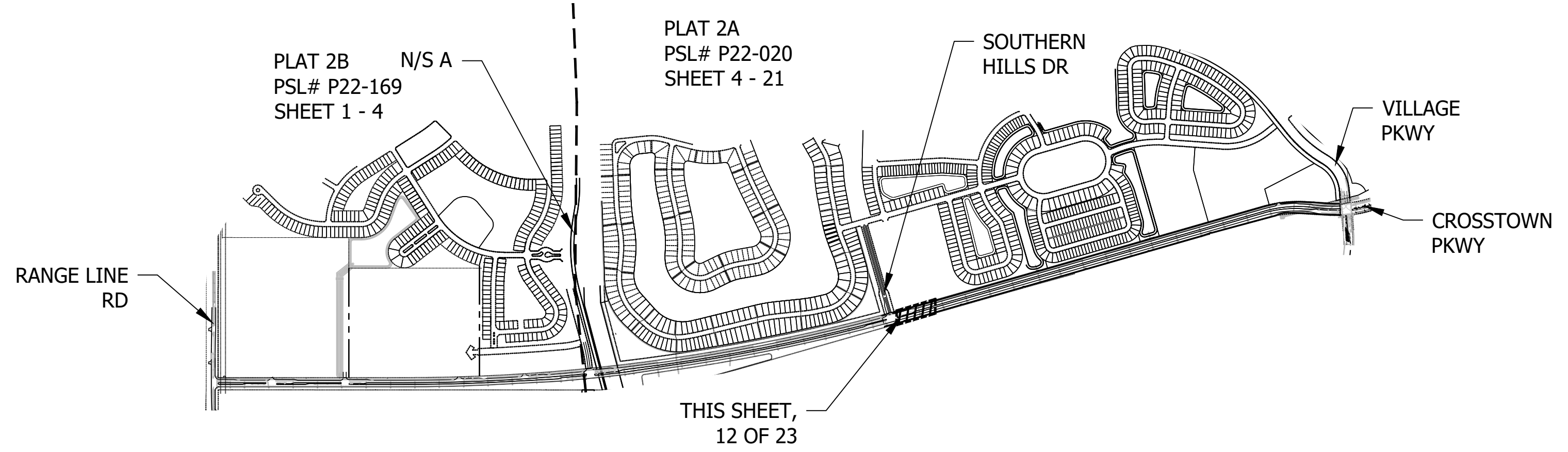




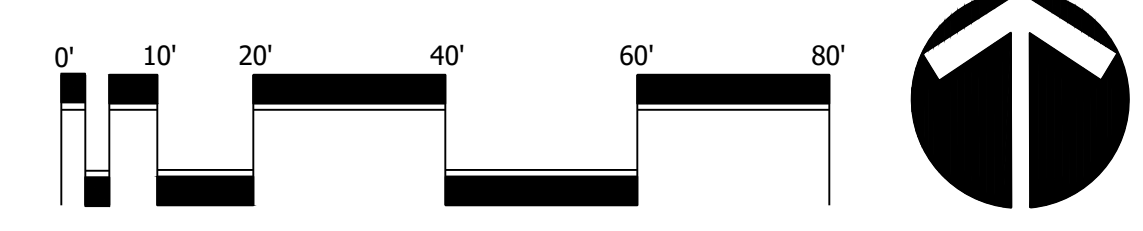
MATCHLINE O - SEE SHEET 11

MATCHLINE P - SEE SHEET 13

KEY MAP




PSLUSD # 9-0915-F
PSL# P22-020
**CROSSTOWN PKWY
LANDSCAPE PLAN**



Scale: 1" = 20'-0"

North




Cotleur & Hearing

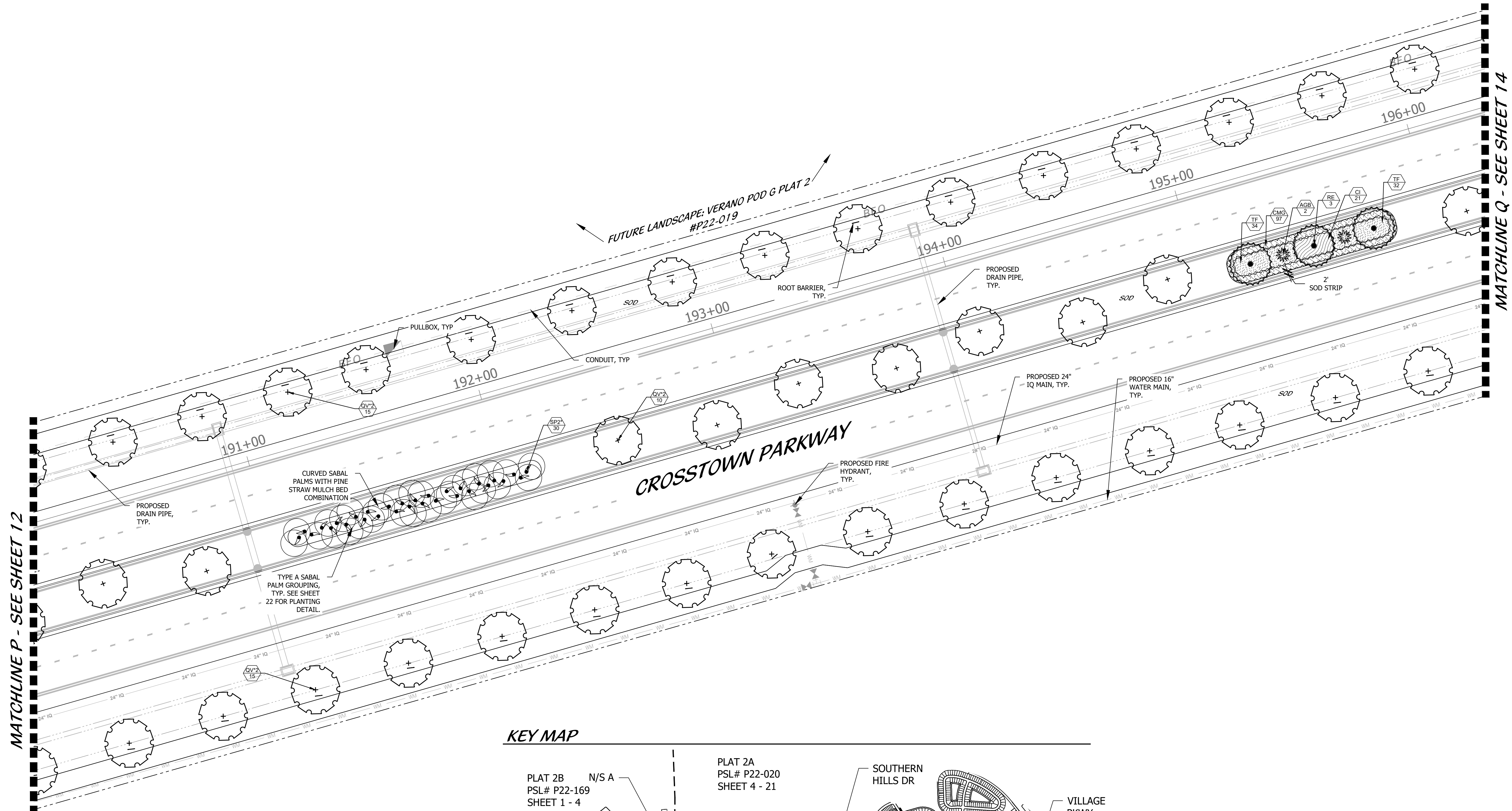
Landscape Architects
Land Planners
Environmental Consultants
1934 Commerce Lane
Suite 1
Jupiter, Florida 33458
www.cotleurhearing.com
Lic# LC-C000239

**CROSSTOWN PARKWAY
LANDSCAPE PLAN**
Port Saint Lucie, Florida

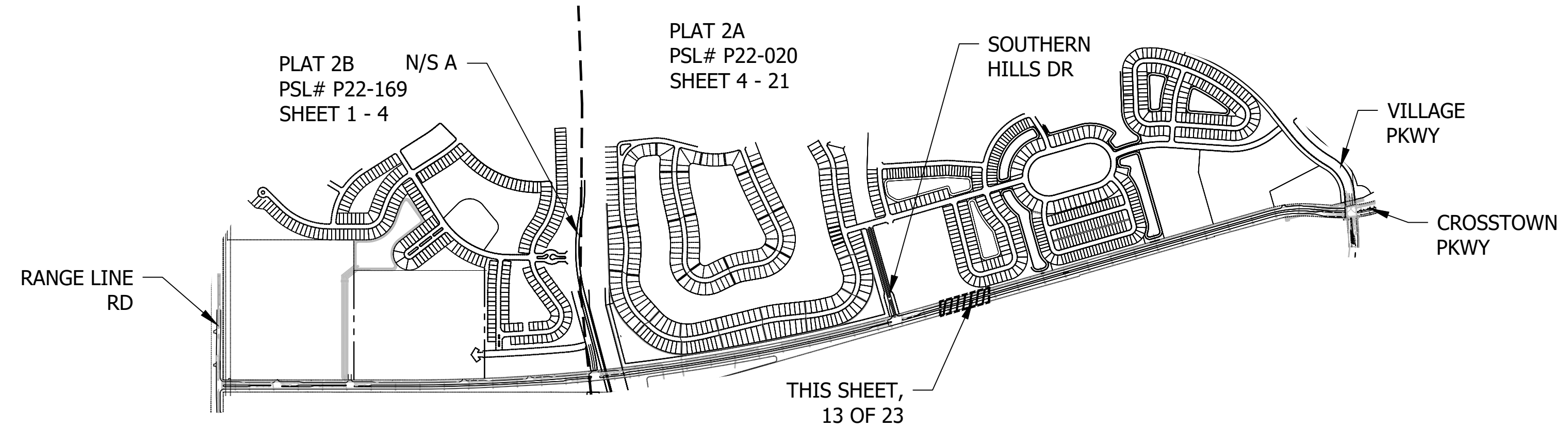
DESIGNED	CTB
DRAWN	CTB
APPROVED	DTS
JOB NUMBER	21-0722
DATE	09-08-23
REVISIONS	



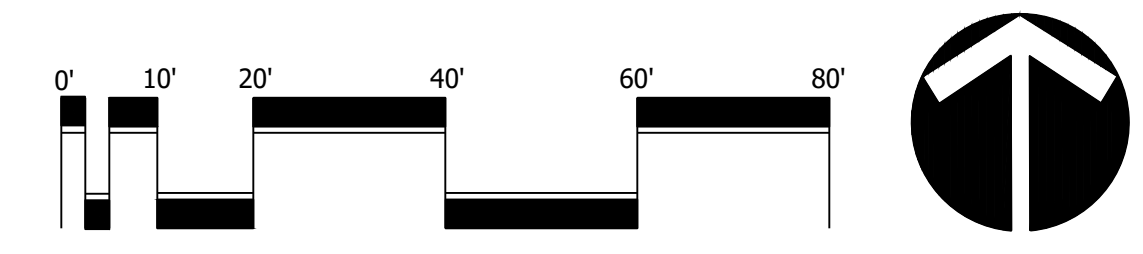
CROSTOWN PARKWAY
LANDSCAPE PLAN
Port Saint Lucie, Florida



KEY MAP




PSLUSD # 9-0915-F
PSL# P22-020
CROSTOWN PKWY
LANDSCAPE PLAN



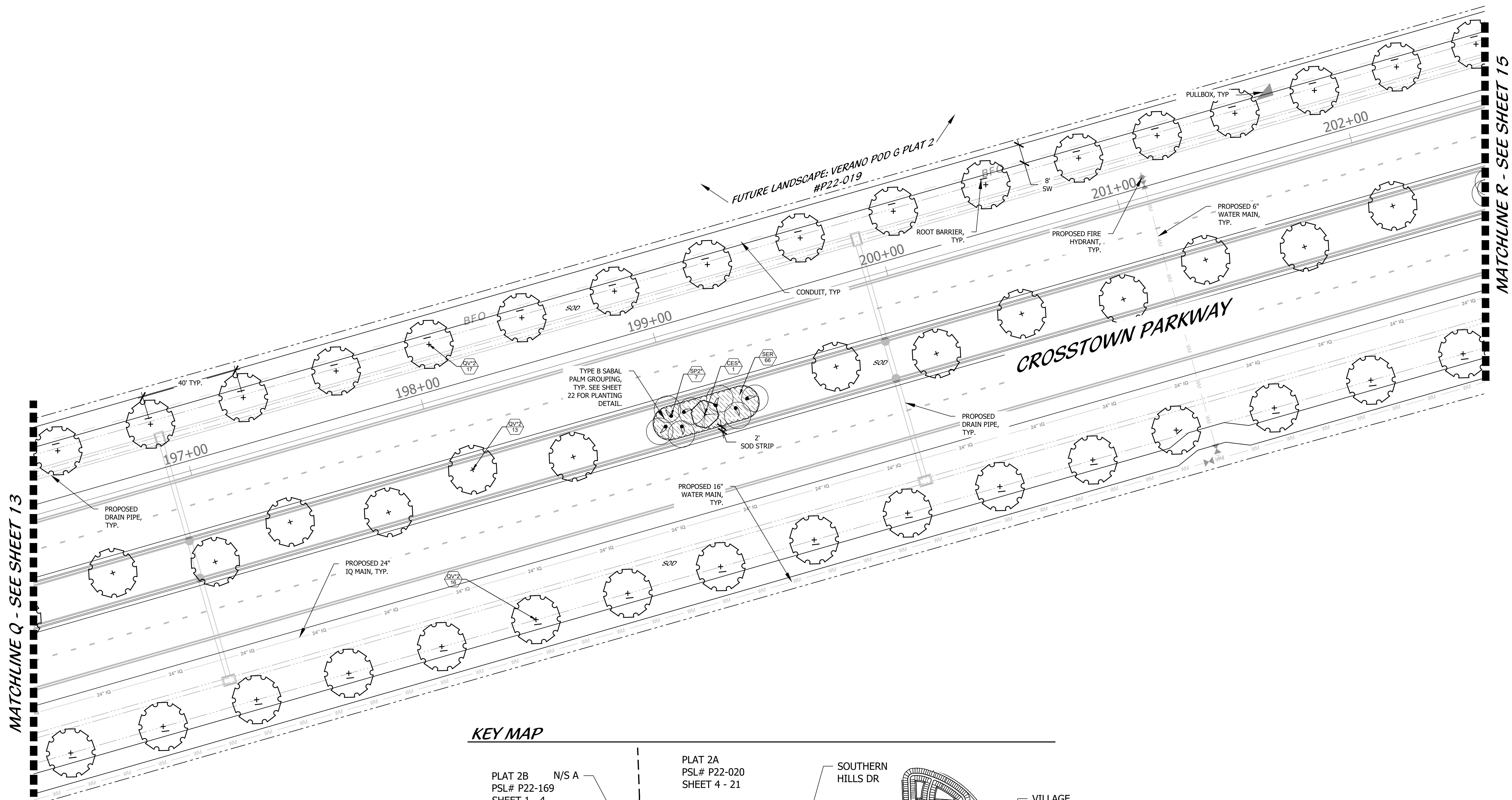
Scale: 1" = 20'-0"

North

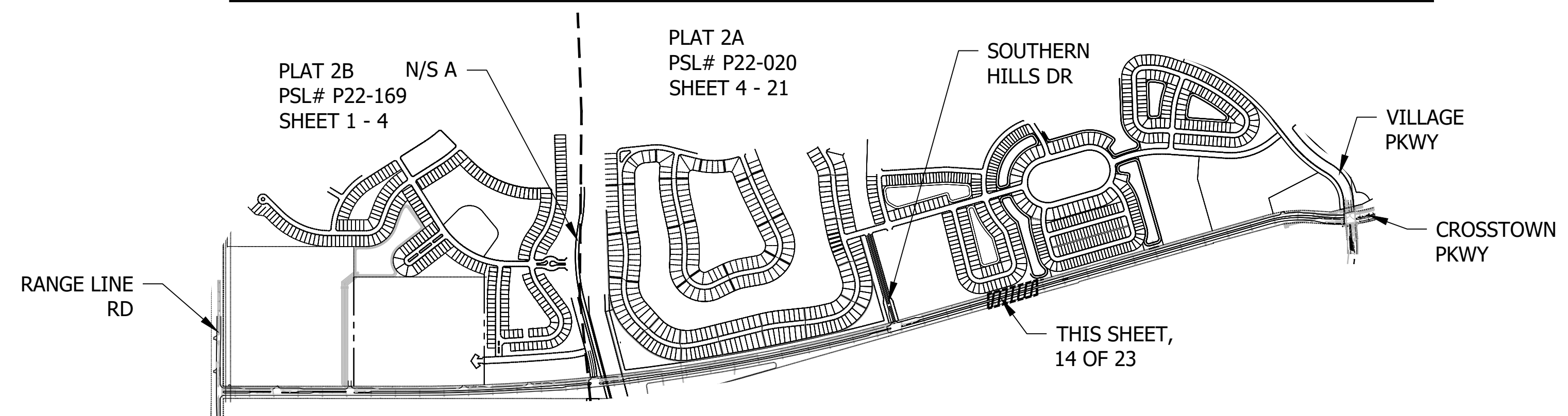
DESIGNED	CTB
DRAWN	CTB
APPROVED	DTS
JOB NUMBER	21-0722
DATE	09-08-23
REVISIONS	



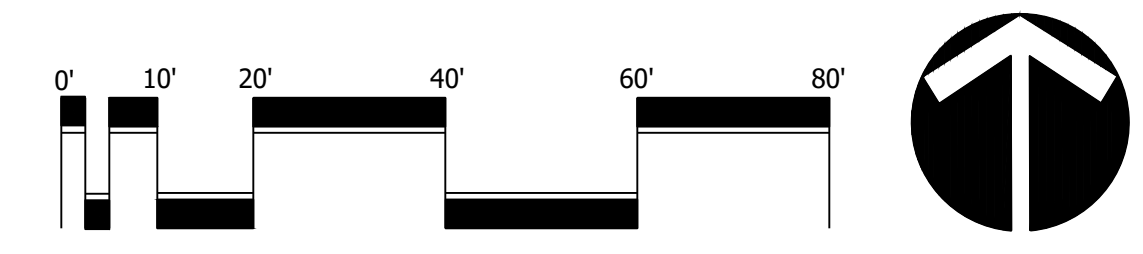
CROSTOWN PARKWAY
LANDSCAPE PLAN
Port Saint Lucie, Florida



KEY MAP



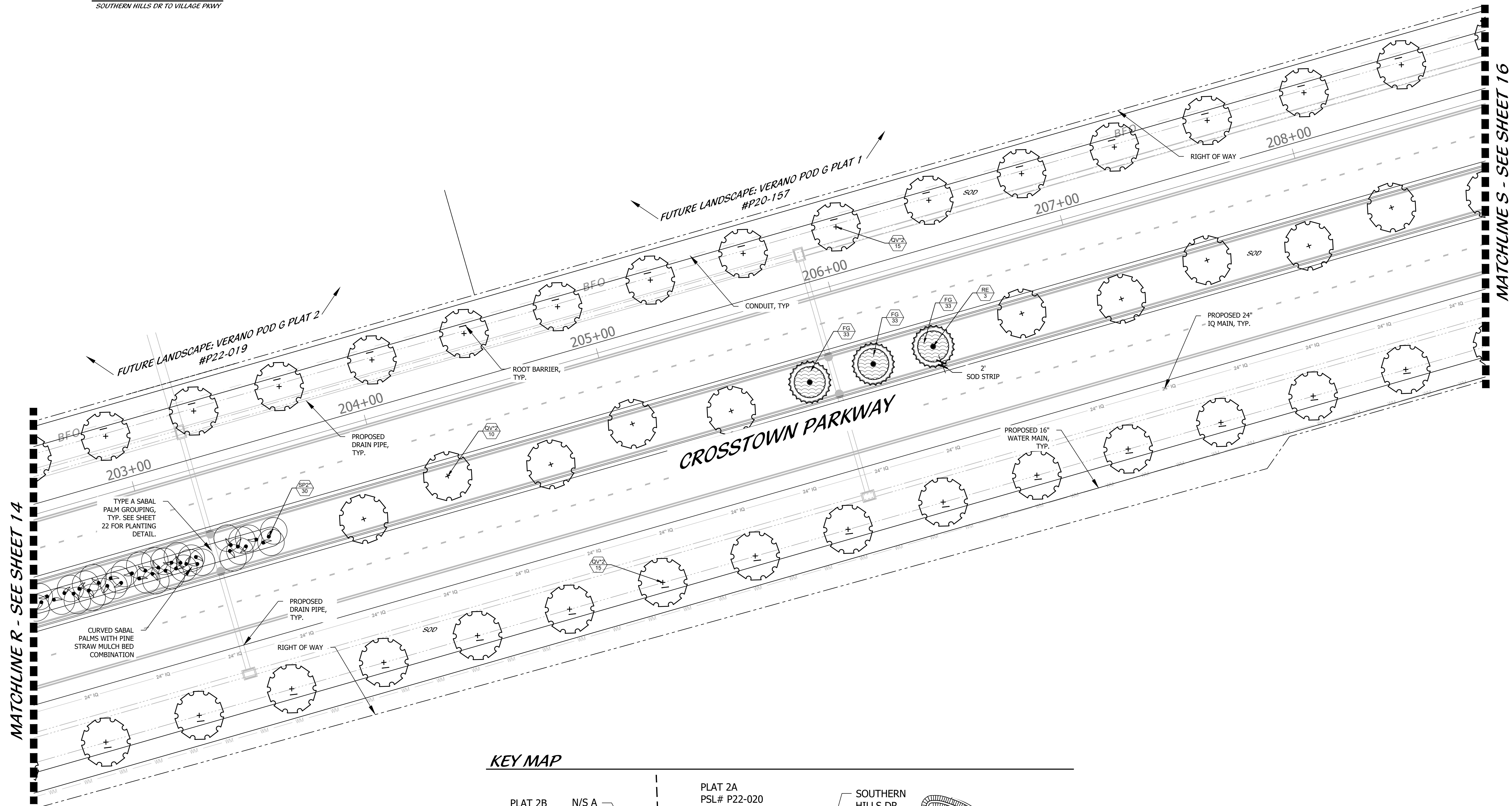
PSLUSD # 9-0915-F
PSL# P22-020
CROSTOWN PKWY
LANDSCAPE PLAN



Scale: 1" = 20'-0"

North

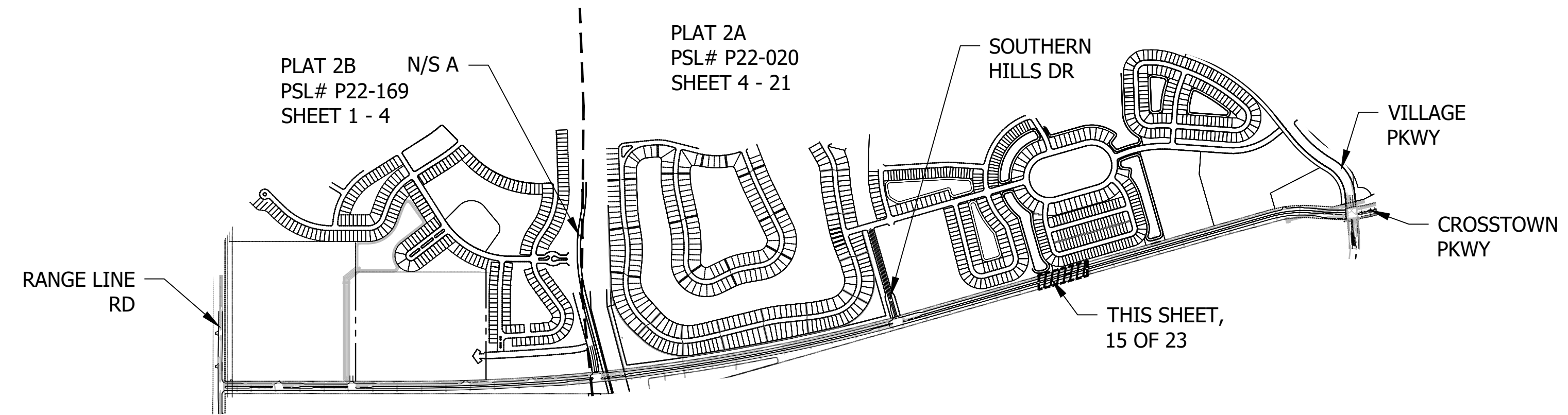
DESIGNED	CTB
DRAWN	CTB
APPROVED	DTs
JOB NUMBER	21-0722
DATE	09-08-23
REVISIONS	



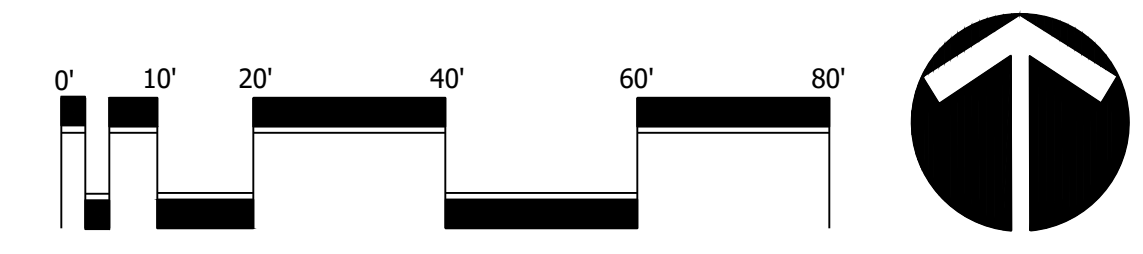
MATCHLINE R - SEE SHEET 14

MATCHLINE S - SEE SHEET 16

KEY MAP

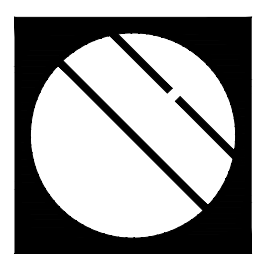


PSLUSD # 9-0915-F
PSL# P22-020
CROSTOWN PKWY
LANDSCAPE PLAN



Scale: 1" = 20'-0"

North




Cotleur & Hearing

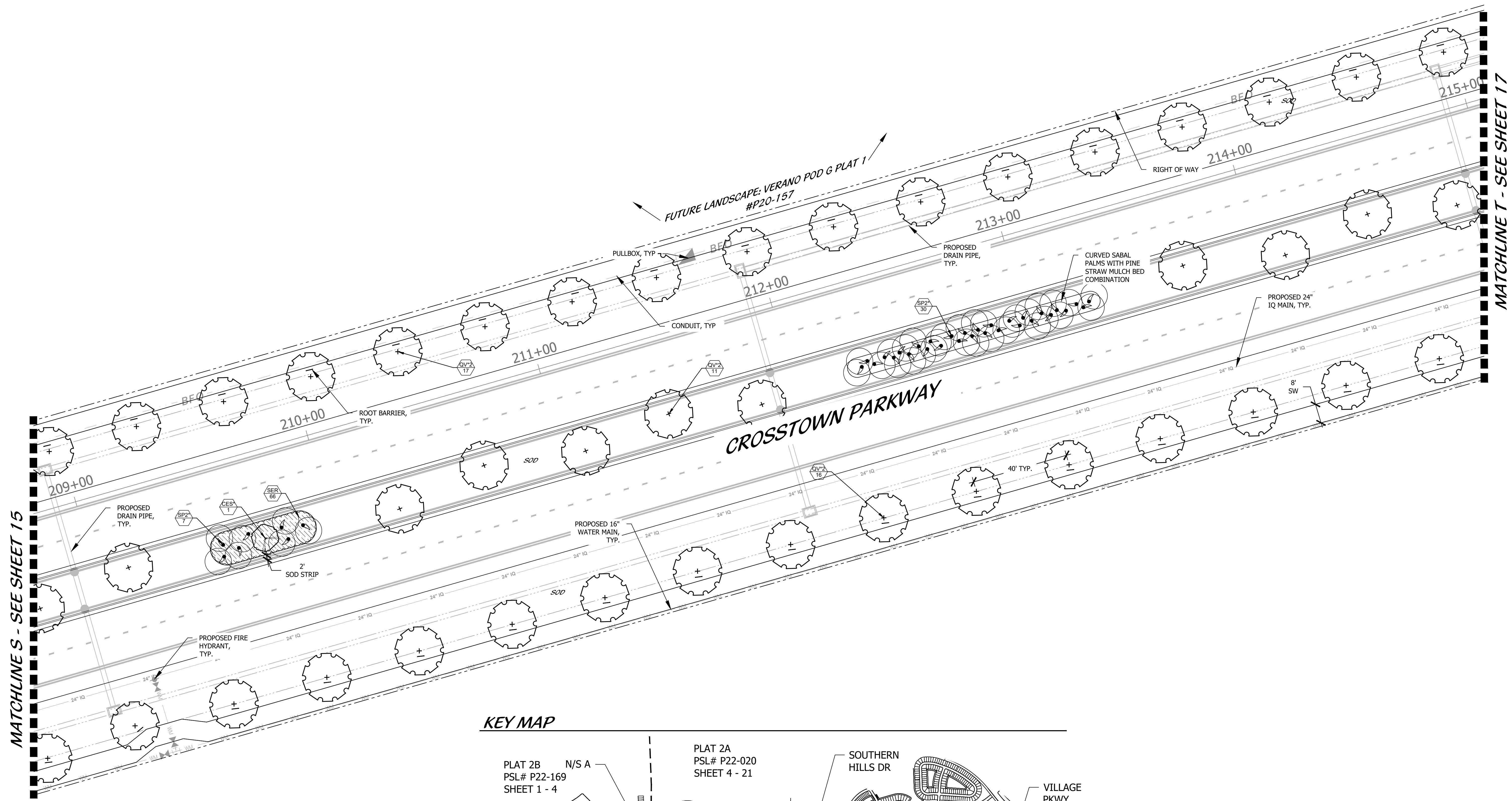
Landscape Architects
Land Planners
Environmental Consultants
1934 Commerce Lane
Suite 1
Jupiter, Florida 33458
www.cotleurhearing.com
Lic# LC-C000239

CROSTOWN PARKWAY
LANDSCAPE PLAN
Port Saint Lucie, Florida

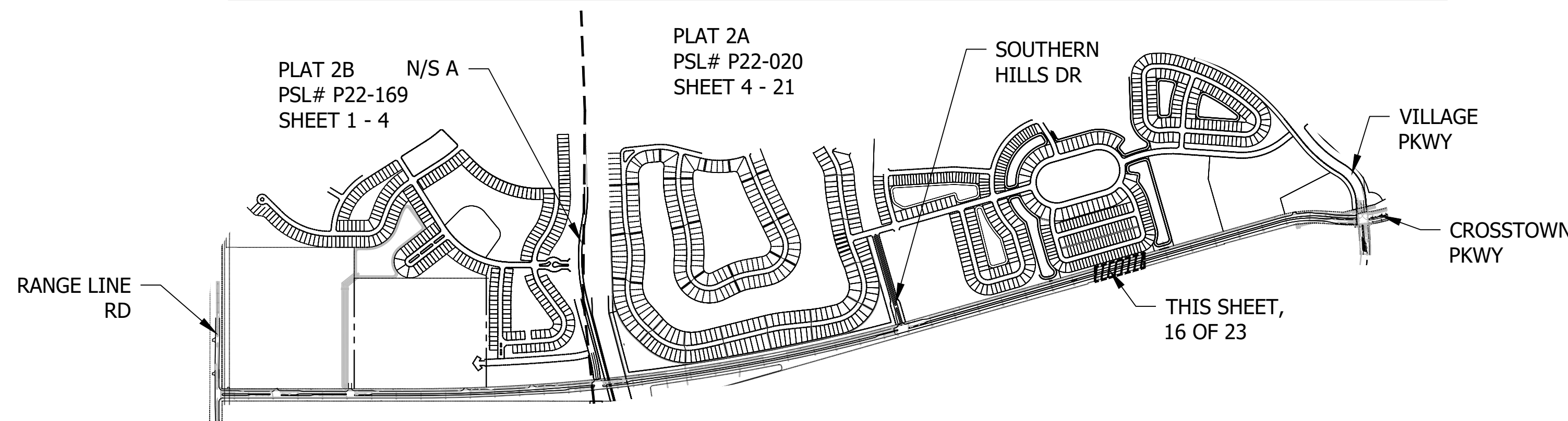
DESIGNED	CTB
DRAWN	CTB
APPROVED	DTs
JOB NUMBER	21-0722
DATE	09-08-23
REVISIONS	



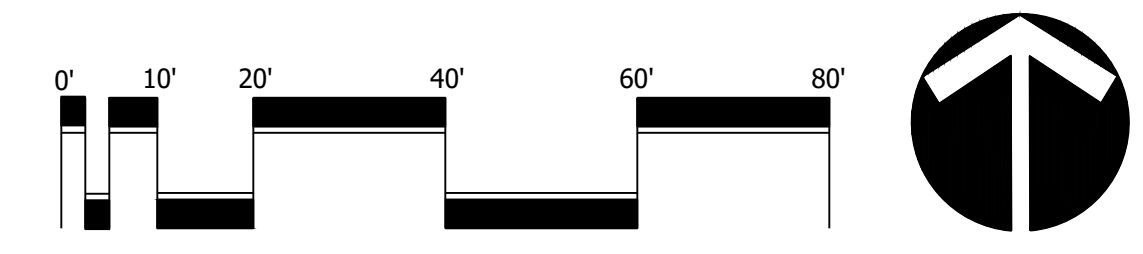
CROSTOWN PARKWAY
LANDSCAPE PLAN
Port Saint Lucie, Florida



KEY MAP




PSLUSD # 9-015-F
PSL# P22-020
CROSTOWN PKWY
LANDSCAPE PLAN



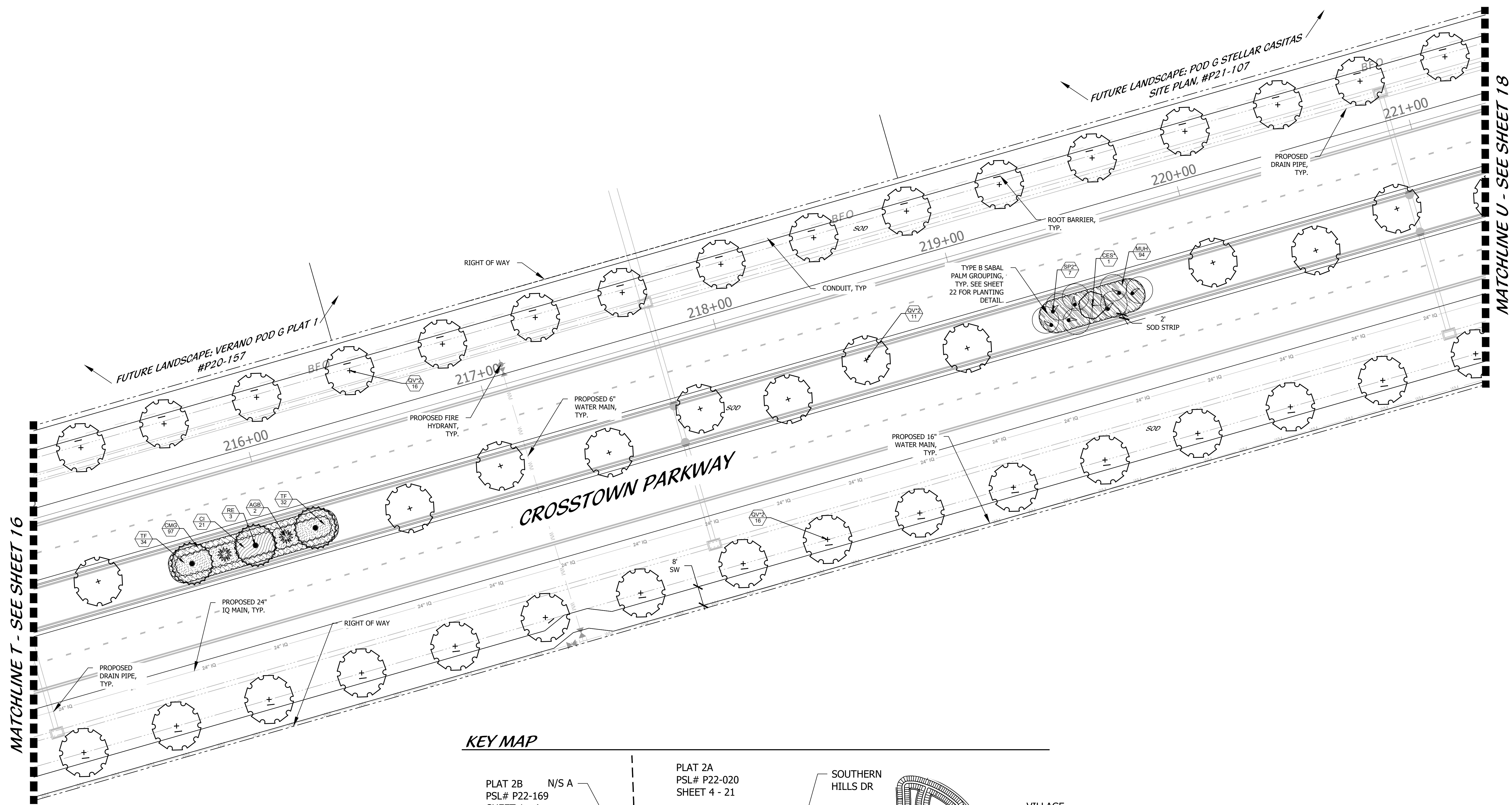
Scale: 1" = 20'-0"

North

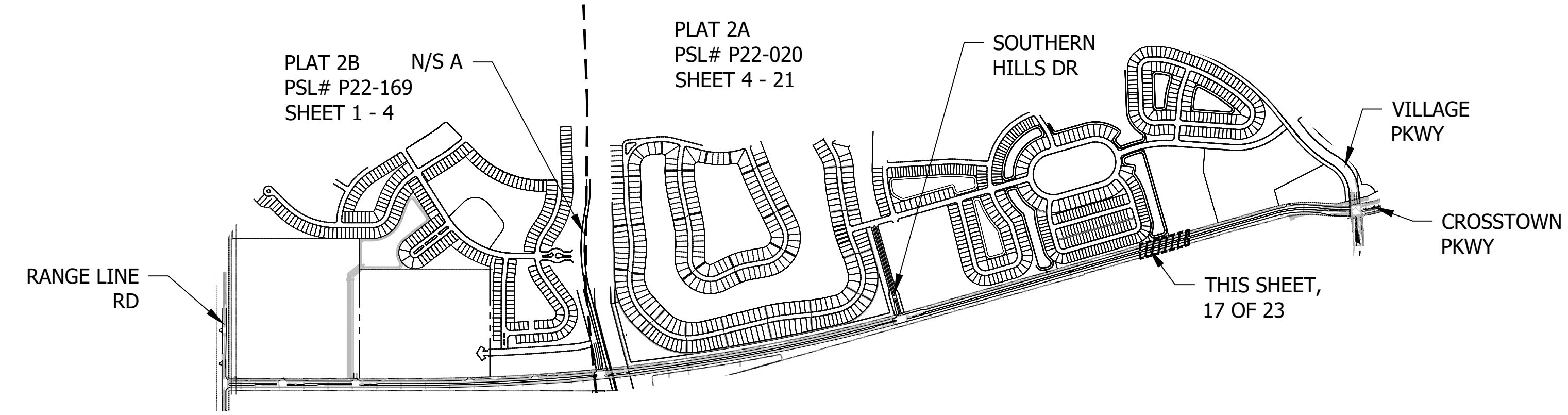
DESIGNED	CTB
DRAWN	CTB
APPROVED	DTs
JOB NUMBER	21-0722
DATE	09-08-23
REVISIONS	



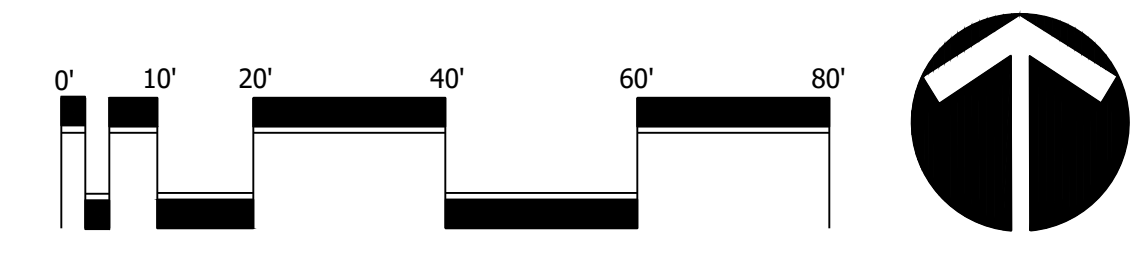
CROSTOWN PARKWAY
LANDSCAPE PLAN
Port Saint Lucie, Florida



KEY MAP




PSLUSD # 9-0915-F
PSL# P22-020
CROSTOWN PKWY
LANDSCAPE PLAN



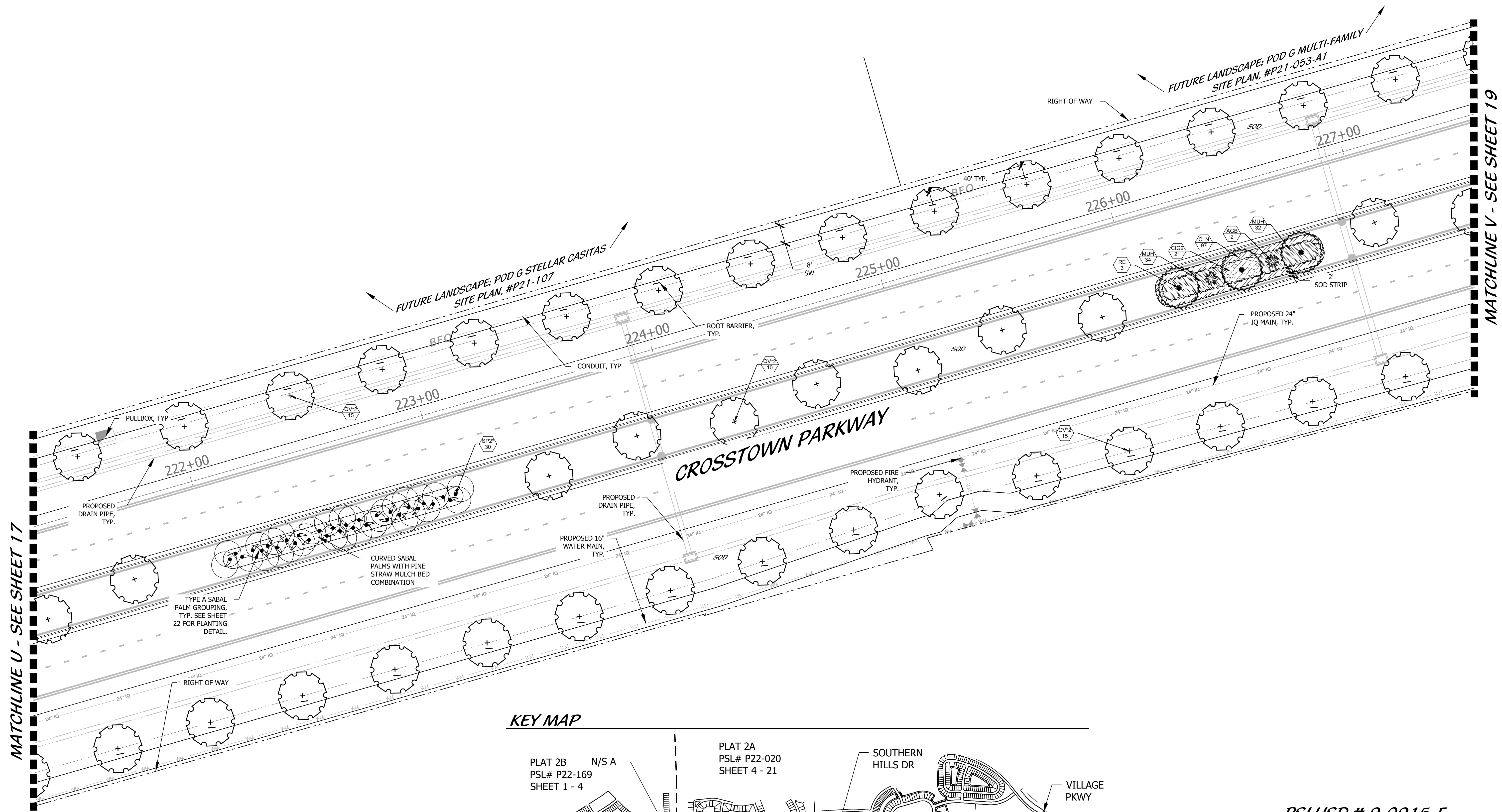
Scale: 1" = 20'-0"

North

DESIGNED	CTB
DRAWN	CTB
APPROVED	DTS
JOB NUMBER	21-0722
DATE	09-08-23
REVISIONS	



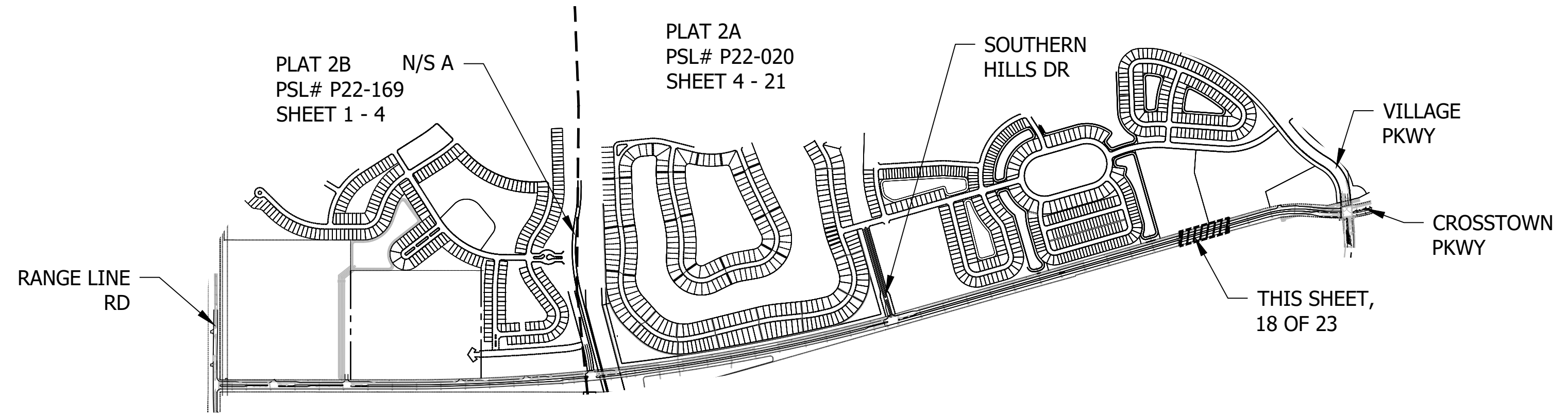
CROSTOWN PARKWAY
LANDSCAPE PLAN
Port Saint Lucie, Florida



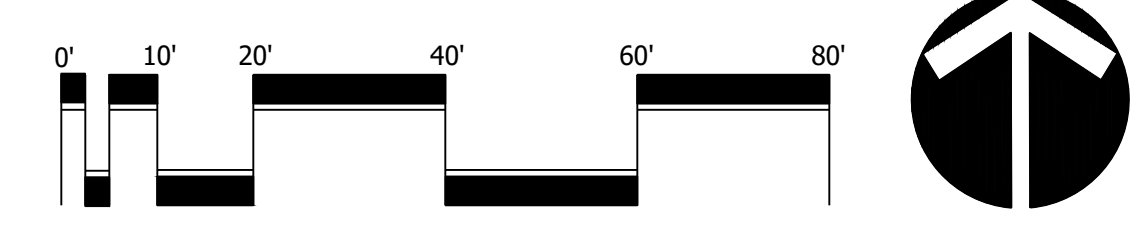
MATCHLINE U - SEE SHEET 17

MATCHLINE V - SEE SHEET 19

KEY MAP




PSLUSD # 9-0915-F
PSL# P22-020
CROSTOWN PKWY
LANDSCAPE PLAN



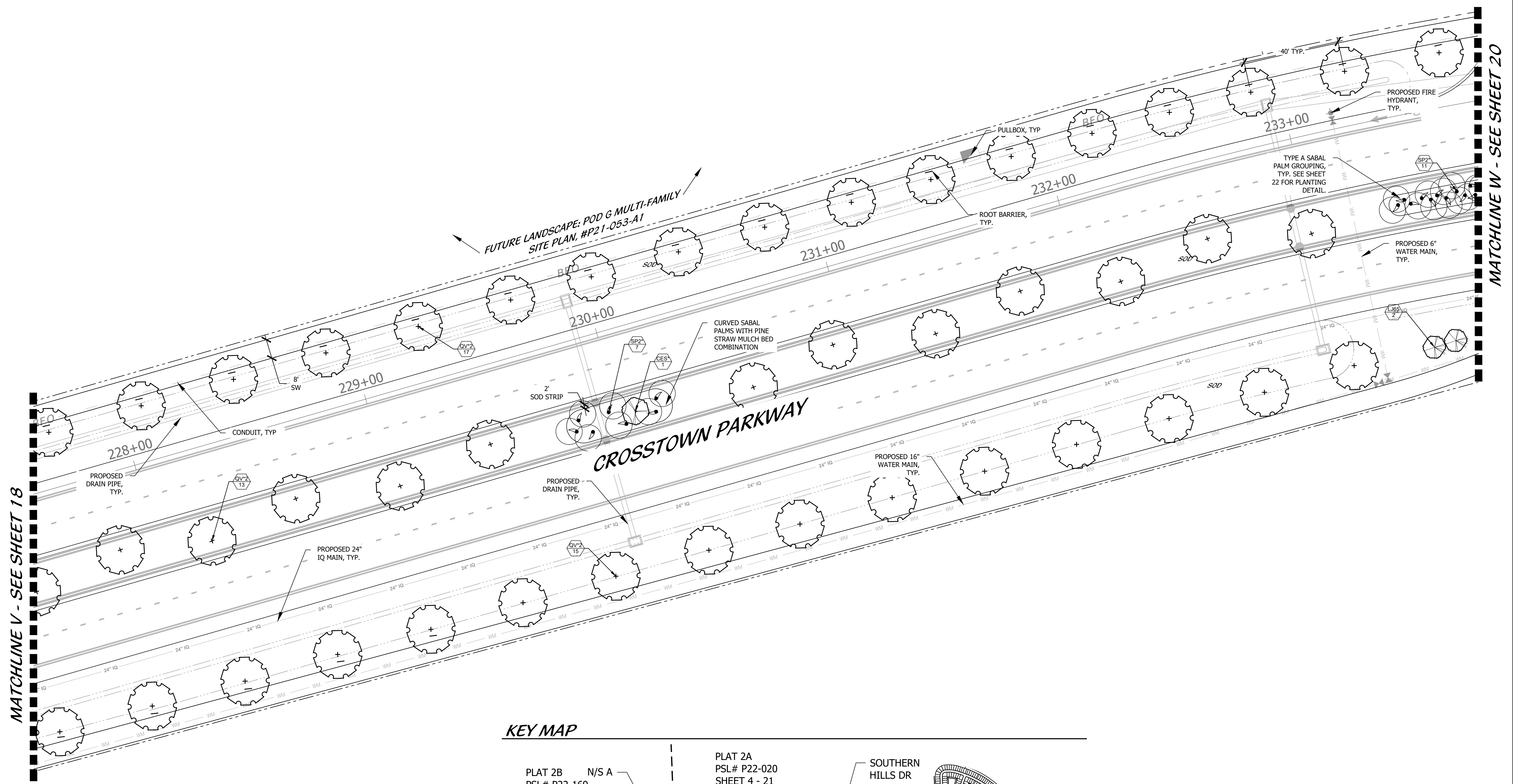
Scale: 1" = 20'-0"

North

DESIGNED	CTB
DRAWN	CTB
APPROVED	DTS
JOB NUMBER	21-0722
DATE	09-08-23
REVISIONS	



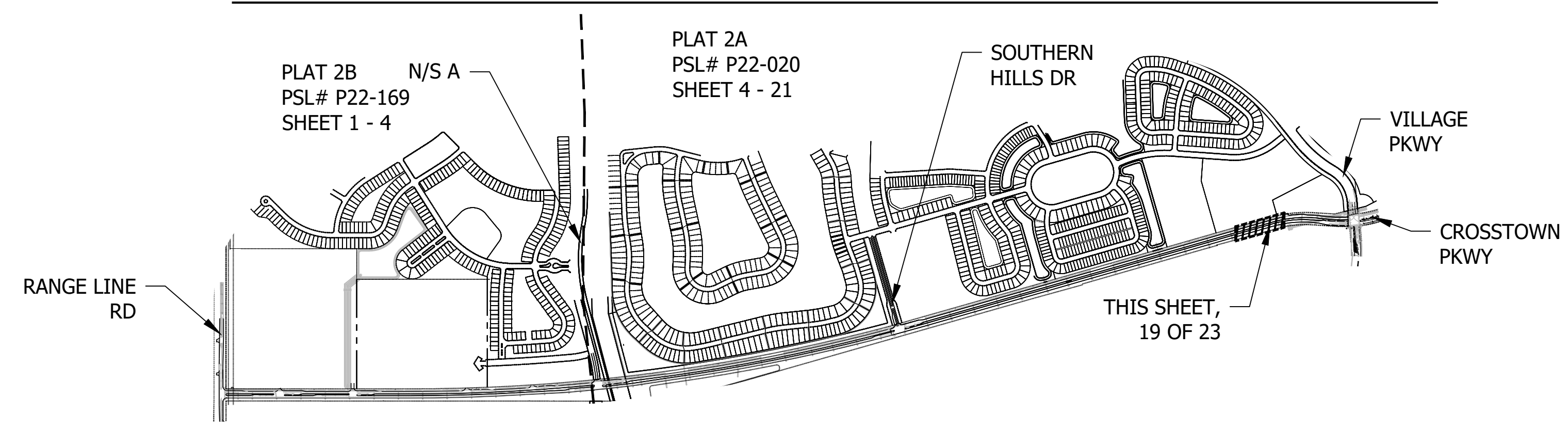
CROSTOWN PARKWAY
LANDSCAPE PLAN
Port Saint Lucie, Florida



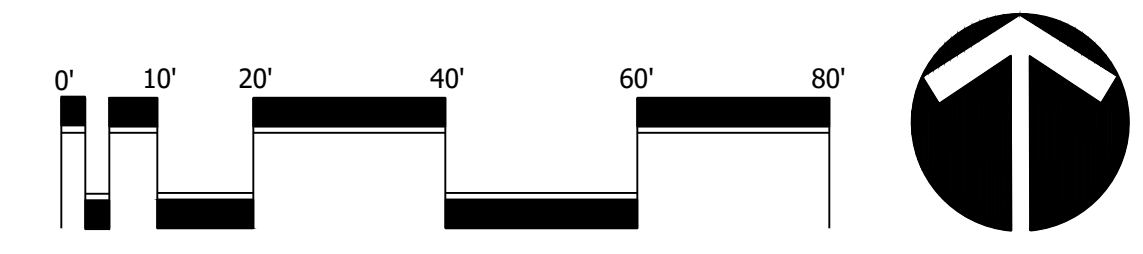
MATCHLINE V - SEE SHEET 18

MATCHLINE W - SEE SHEET 20

KEY MAP




PSLUSD # 9-0915-F
PSL# P22-020
CROSTOWN PKWY
LANDSCAPE PLAN



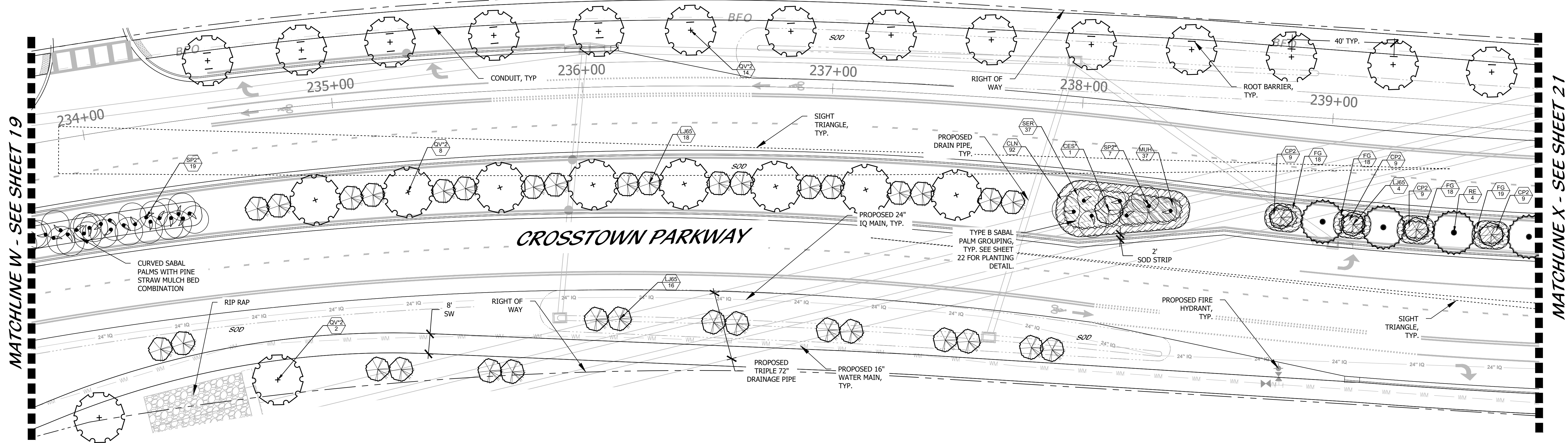
Scale: 1" = 20'-0"

North

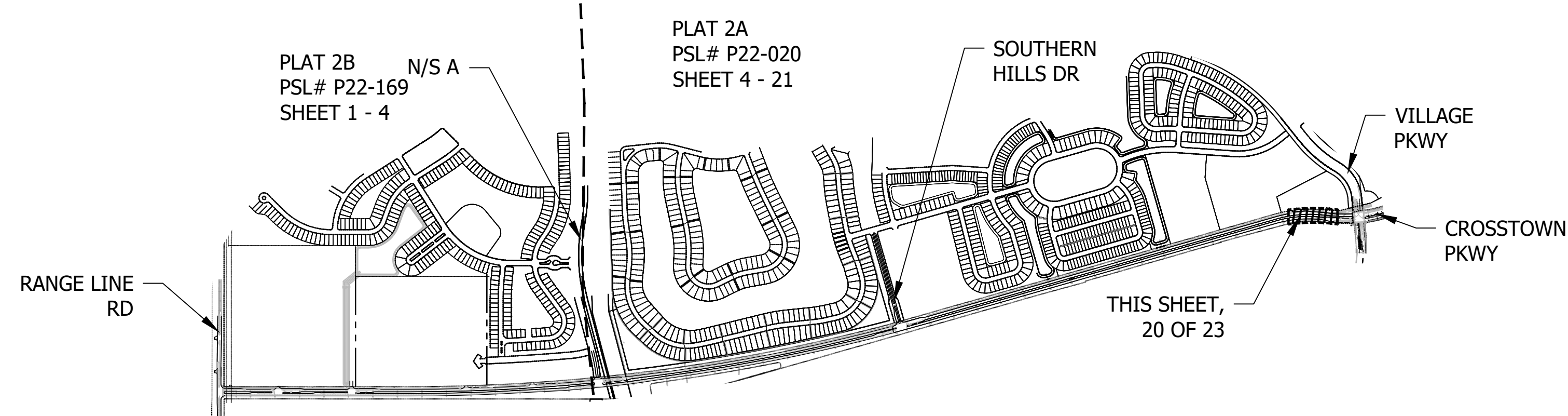
DESIGNED	CTB
DRAWN	CTB
APPROVED	DTs
JOB NUMBER	21-0722
DATE	09-08-23
REVISIONS	



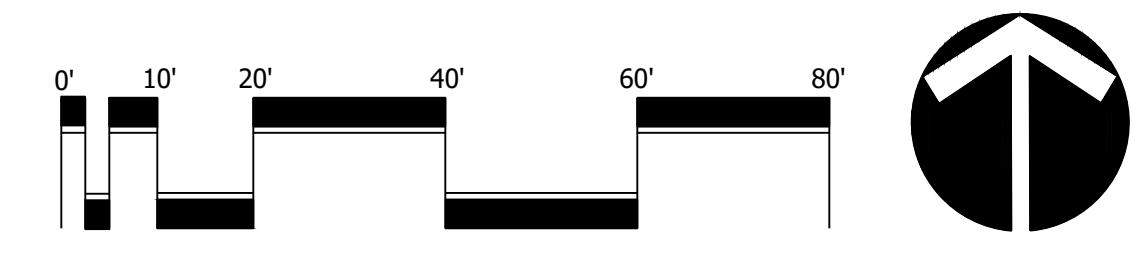
CROSTOWN PARKWAY
LANDSCAPE PLAN
Port Saint Lucie, Florida



KEY MAP



PSLUSD # 9-0915-F
PSL# P22-020
CROSTOWN PKWY
LANDSCAPE PLAN

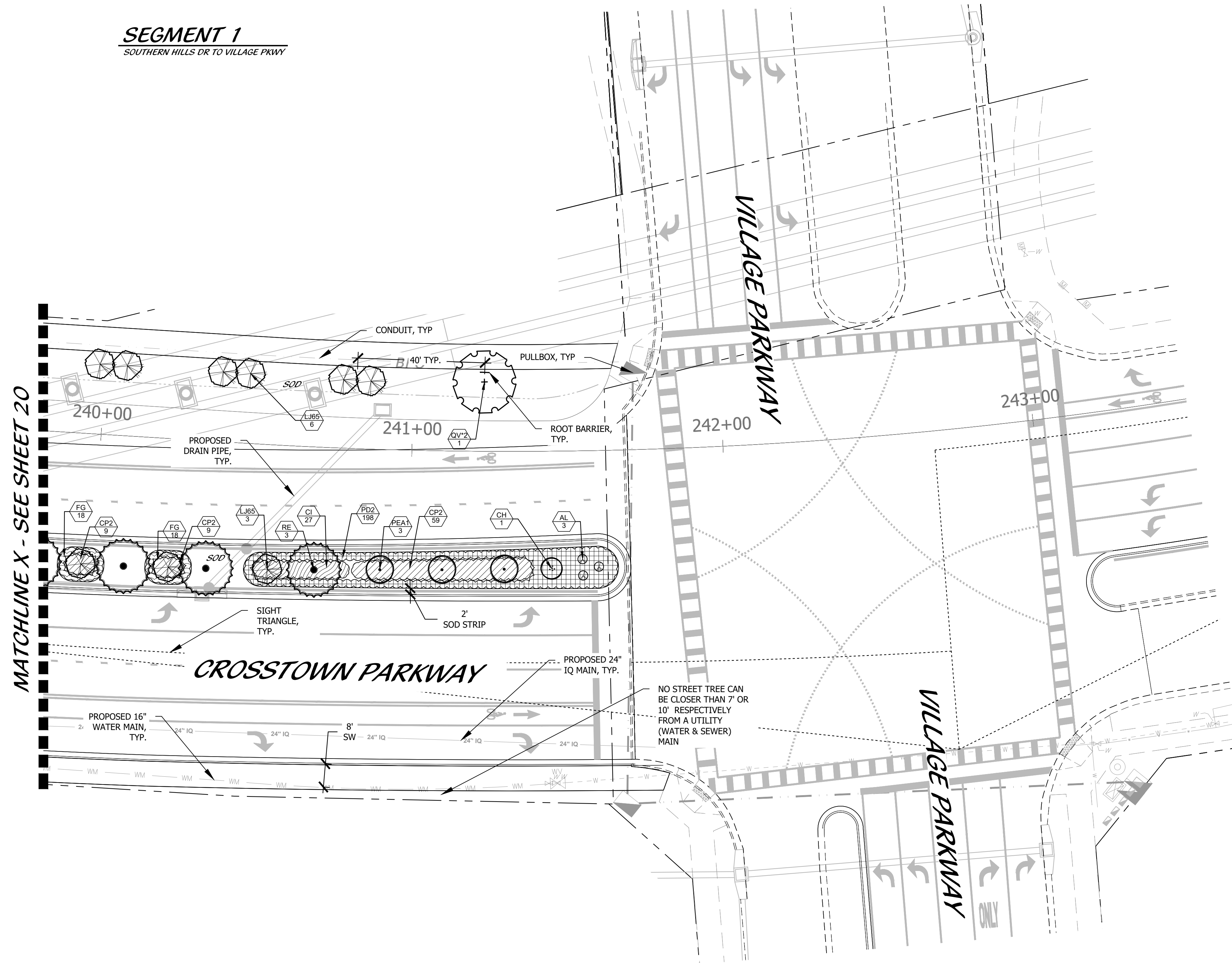


Scale: 1" = 20'-0"

North

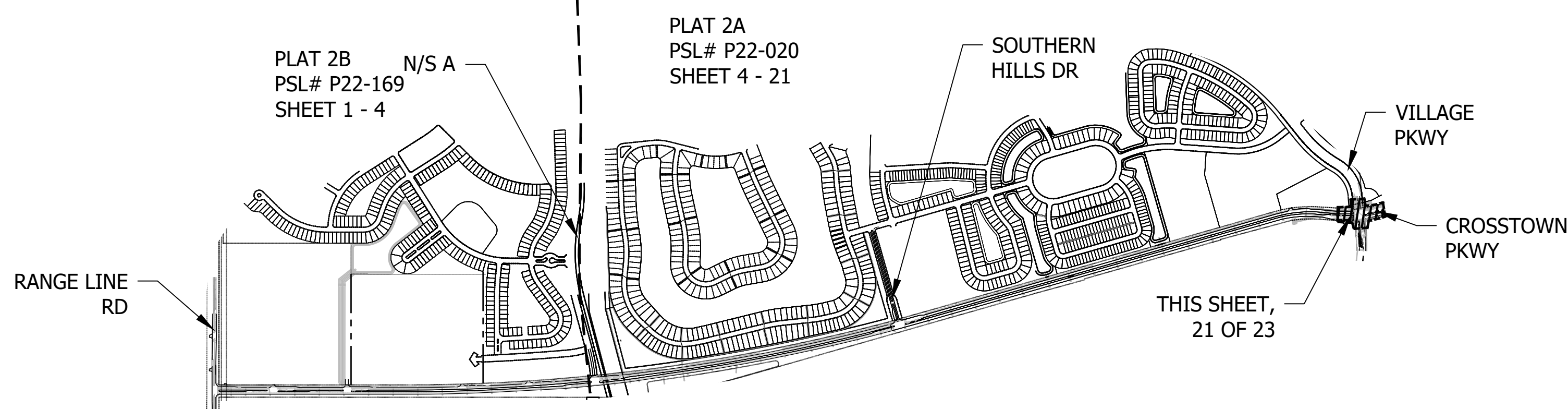
DESIGNED	CTB
DRAWN	CTB
APPROVED	DTG
JOB NUMBER	21-0722
DATE	09-08-23
REVISIONS	

SEGMENT 1
SOUTHERN HILLS DR TO VILLAGE PKWY

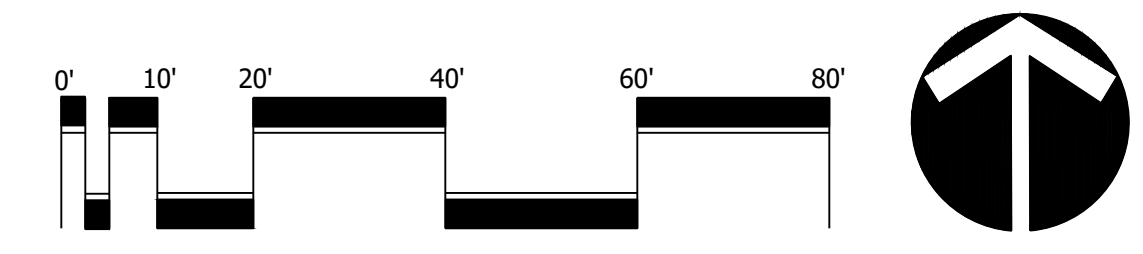


MATCHLINE X - SEE SHEET 20

KEY MAP

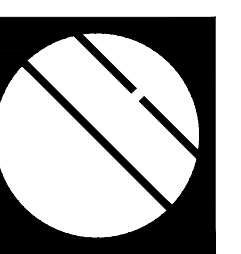


PSLUSD # 9-0915-F
PSL# P22-020
CROSSTOWN PKWY
LANDSCAPE PLAN



Scale: 1" = 20'-0"

North



Cotleur & Hearing

Landscape Architects
Land Planners
Environmental Consultants
1934 Commerce Lane
Suite 1
Jupiter, Florida 33458

www.cotleurhearing.com
Lic# LC-C000239

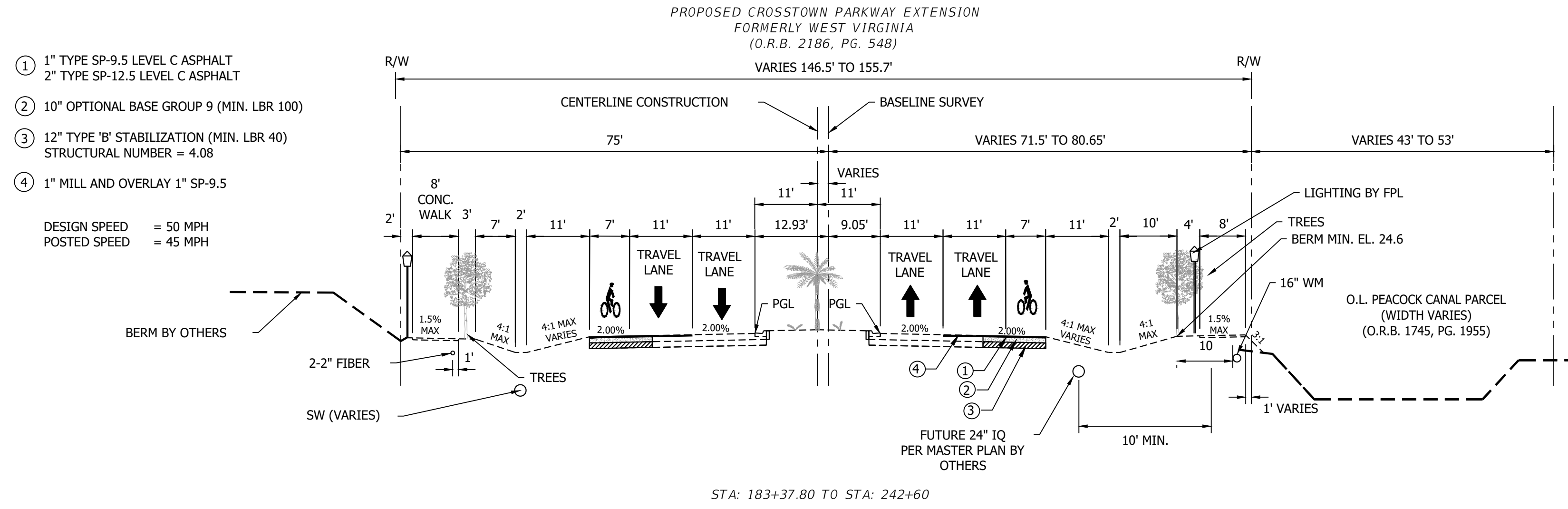
CROSSTOWN PARKWAY
LANDSCAPE PLAN
Port Saint Lucie, Florida

DESIGNED	CTB
DRAWN	CTB
APPROVED	DTS
JOB NUMBER	21-0722
DATE	09-08-23
REVISIONS	

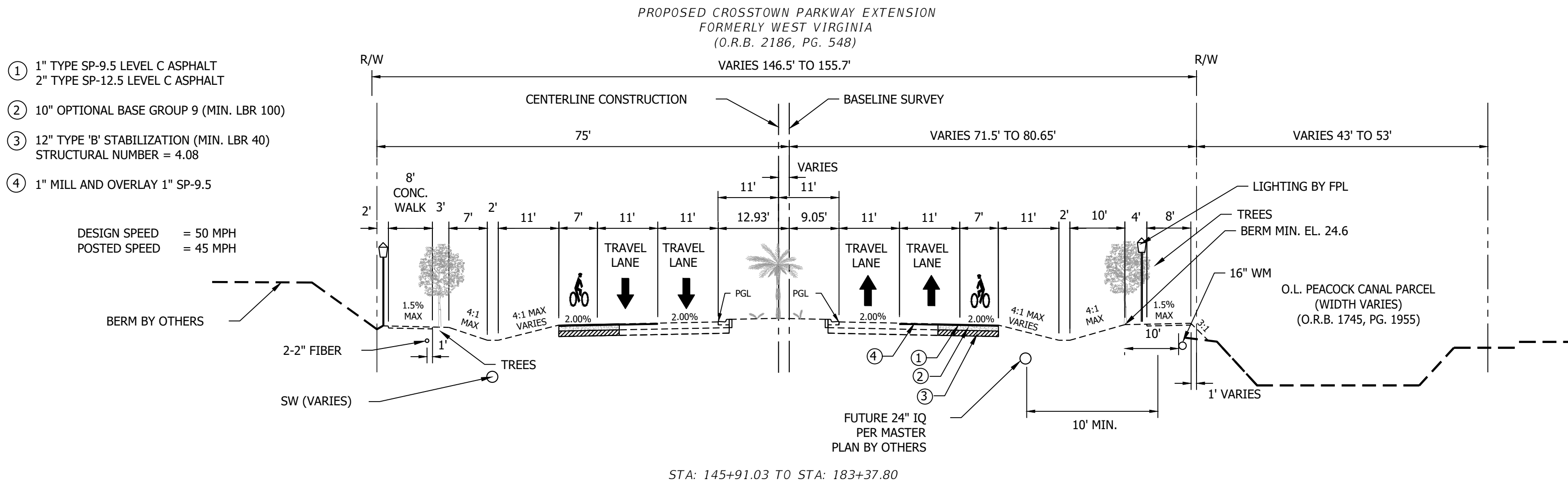
SHEET 21 OF 23

© COTLEUR & HEARING, INC.
These drawings are the property of the architect and are not to be used for extraneous or on other projects except by agreement in writing with the architect. Immediately report any discrepancies to the architect.

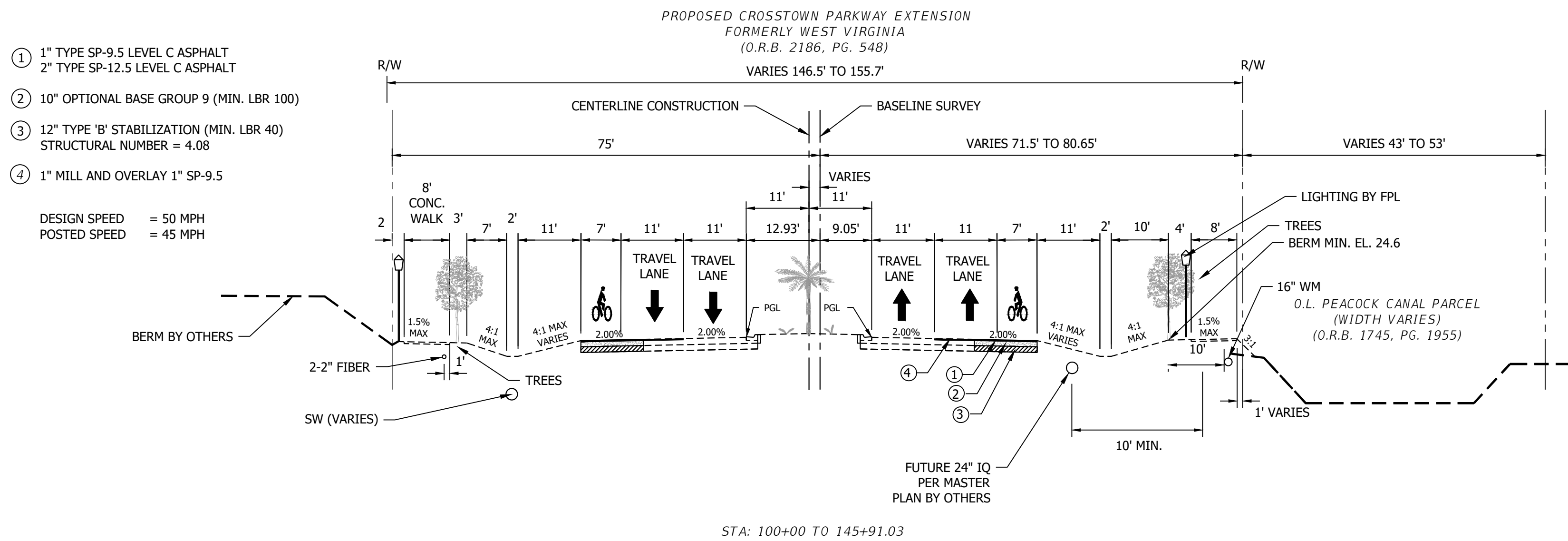
SEGMENT 1



SEGMENT 2




SEGMENT 3



PSLUSD # 9-0915-F&G
 PSL# P22-020 & P22-169
CROSSTOWN PKWY
TYPICAL SECTIONS

N.T.S.



Cotleur & Hearing

Landscape Architects
 Land Planners
 Environmental Consultants
 1934 Commerce Lane
 Suite 1
 Jupiter, Florida 33458

www.cotleurhearing.com
 Lic# LC-C000239

CROSSTOWN PARKWAY
LANDSCAPE PLAN
 Port Saint Lucie, Florida

DESIGNED	CTB
DRAWN	CTS
APPROVED	
JOB NUMBER	21-0722
DATE	09-08-23
REVISIONS	