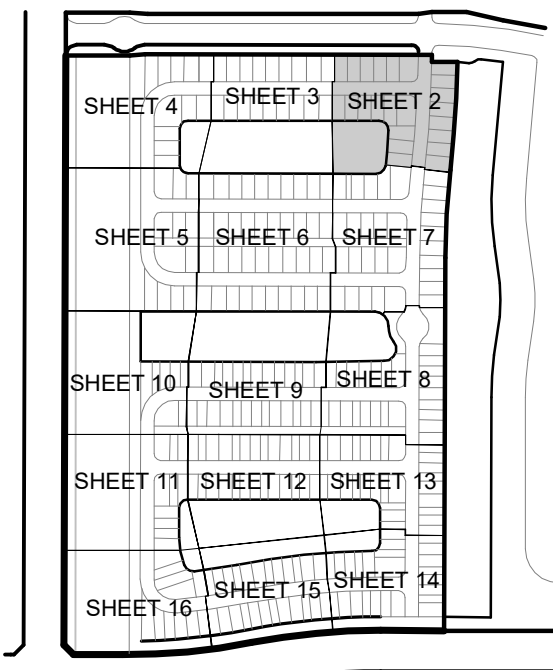


PARKER-YANNETTE
design group, inc.

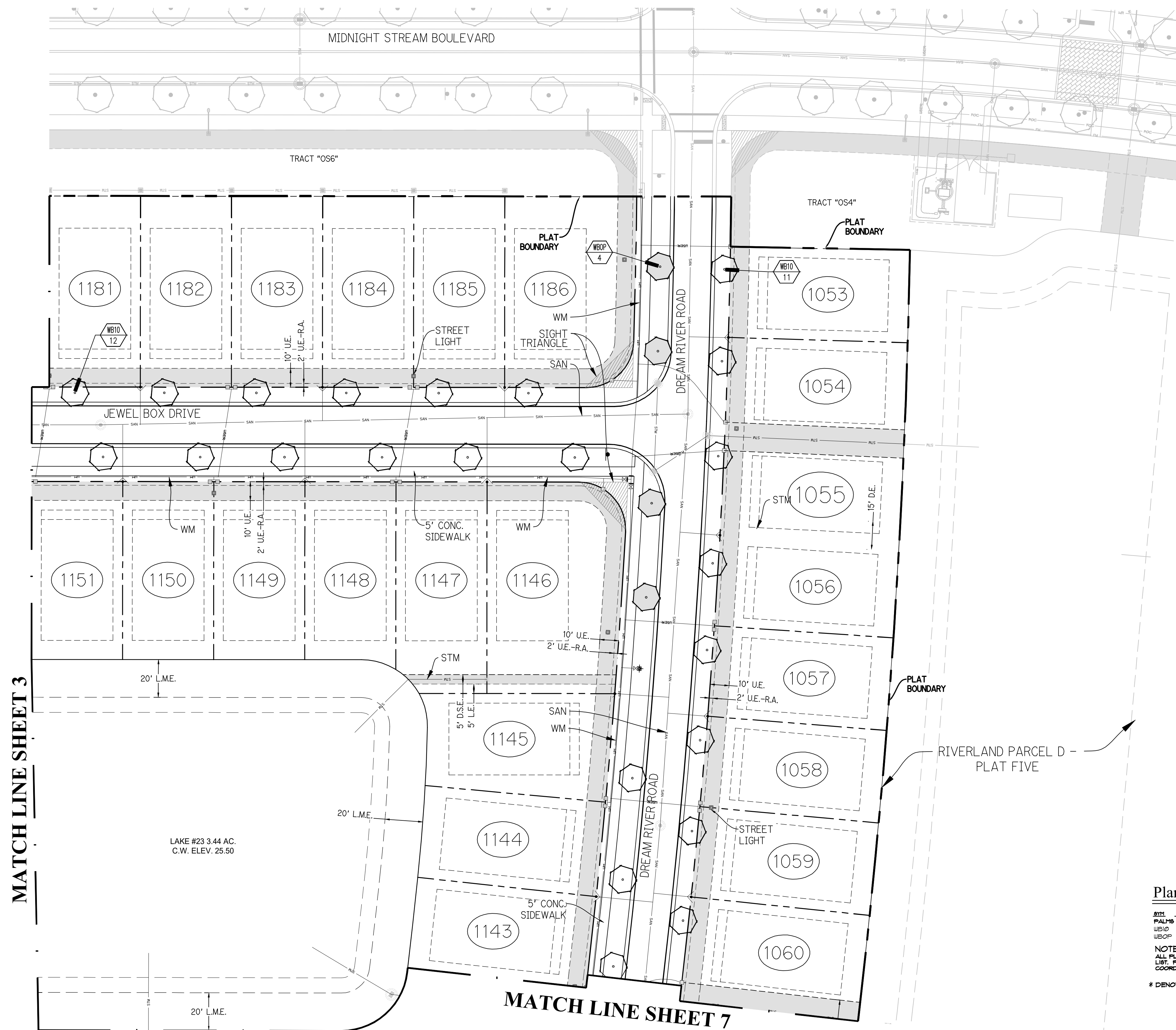
LANDSCAPE ARCHITECTURE
PLANNING • GRAPHICS
4425 Military Trail
Suite 202
Jupiter, Florida 33458

Telephone: (561) 747-5069
Fax: (561) 747-2041
Email: mail@pydg.com

License #LC-0000297



KEY MAP
N.T.S.



MATCH LINE SHEET 3

MATCH LINE SHEET 7

LAKE #23 3.44 AC.
C.W. ELEV. 25.50

RIVERLAND PARCEL D -
PLAT FIVE

Plant List (Sheet P6-2 Only)

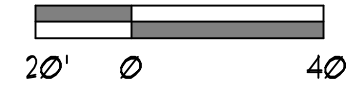
SYM.	QTY.	NAME	SPECIFICATIONS
PALM5	23	Wodyetia bifurcata / Foxtail Palm	10' c.t., 4" min. cal. crown shaft, straight trunk, full head, unscarred trunk, intact fronds
UBOP	4	Optional Additional Street Tree - Wodyetia bifurcata / Foxtail Palm	10' c.t., 4" min. cal. crown shaft, straight trunk, full head, unscarred trunk, intact fronds

NOTE:
ALL PLANT MATERIAL SHALL MEET OR EXCEED SIZE AND CONTAINER SPECIFICATIONS IN PLANT LIST. PLANT MATERIALS NOT MEETING SPECIFICATIONS WILL BE REJECTED. CONTRACTOR TO COORDINATE AVAILABILITY ISSUES WITH OWNER PRIOR TO COMMENCING WORK.

* DENOTES NATIVE SPECIES

Symbols Legend

D.E.	DRAINAGE EASEMENT	O.E.	OVERHANG EASEMENT
L.M.E.	LAKE MAINTENANCE EASEMENT	G.E.	GRADING EASEMENT
L.A.A.E.	LAKE ACCESS EASEMENT	PSL	PORT ST LUCIE
R.O.W.	RIGHT OF WAY	L.E.	LANDSCAPE EASEMENT
U.E.	UTILITY EASEMENT	D.S.E.	DRAINAGE SWALE EASEMENT
U.E.-R.A.	UTILITY EASEMENT - RESTRICTED AREA (SEE U.E. PLAT DEDICATION)	O.S.	OPEN SPACE
STM	STORM SEWER LINE WITH MANHOLE	S&M	SEED & MULCH
STM	STORM SEWER LINE WITH CATCH BASIN	SSN	SSN
SAN	SANITARY SEWER LINE WITH MANHOLE	①	LOT NUMBER
WM	WATER MAIN	⚡	FIRE HYDRANT
⚡	WATER SVC. TO LOT WITH METER		
⚡	SANITARY SVC. TO LOT WITH CLEANOUT		
C.O.			




PSLUSD #5268F

PSL PROJECT NO. 23-166


RIVERLAND - PARCEL 'D' - PLAT 6
 Developer: Riverland Associates III, LLLP
 PORT ST. LUCIE, FLORIDA
 PLANTING PLAN

DATE: 02/25/2023
DRAWN BY: ALOITY
JOB NO.: 23-067
SCALE: 1" = 40'-0"
FILENAME: RLD STP

REVISIONS:
1/22/24 City cmnts
3/14/24
5/21/24 City cmnts
6/18/24 City cmnts



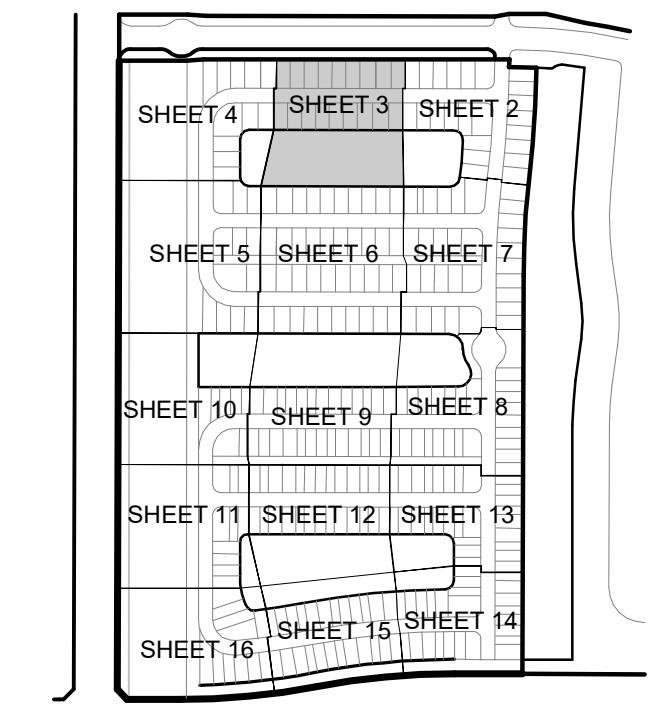
SHEET:
P6-2



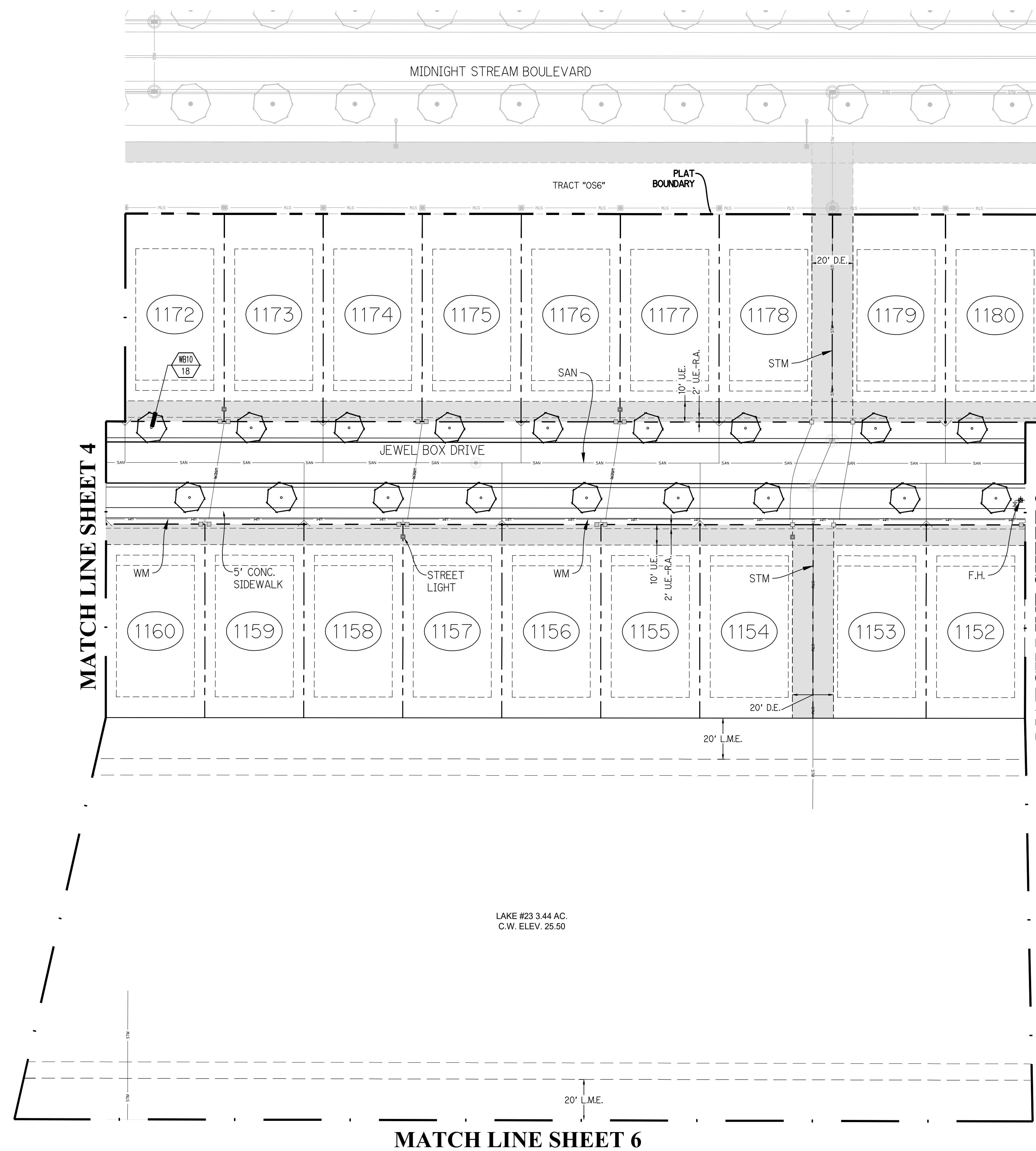
PARKER-YANNETTE
design group, inc.

LANDSCAPE ARCHITECTURE
PLANNING • GRAPHICS
4425 Military Trail
Suite 202
Jupiter, Florida 33458

Telephone: (561) 747-5069
Fax: (561) 747-2041
Email: mail@pydg.com
License #LC-0000297



KEY MAP
N.T.S.



MATCH LINE SHEET 4

MATCH LINE SHEET 2

MATCH LINE SHEET 6

LAKE #23 3.44 AC.
C.W. ELEV. 25.50

Plant List (Sheet P6-3 Only)

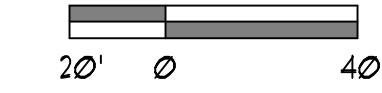
SYM.	QTY.	NAME	SPECIFICATIONS
PALM			
WB18	18	Wodyetia bifurcata / Foxtail Palm	10' c.t., 4' min. cal. crown shaft, straight trunk, full head, unscarred trunk, intact fronds

NOTE:
ALL PLANT MATERIAL SHALL MEET OR EXCEED SIZE AND CONTAINER SPECIFICATIONS IN PLANT LIST. PLANT MATERIALS NOT MEETING SPECIFICATIONS WILL BE REJECTED. CONTRACTOR TO COORDINATE AVAILABILITY ISSUES WITH OWNER PRIOR TO COMMENCING WORK.

* DENOTES NATIVE SPECIES

Symbols Legend

D.E.	GRASSY EASEMENT	O.E.	OVERHANG EASEMENT
L.M.E.	LAKE MAINTENANCE EASEMENT	G.E.	GRADING EASEMENT
L.M.A.E.	LAKE MAINTENANCE ACCESS EASEMENT	PSL	PORT ST LUCIE
R.O.W.	RIGHT OF WAY	L.E.	LANDSCAPE EASEMENT
U.E.	UTILITY EASEMENT	D.S.E.	DRAINAGE SWALE EASEMENT
U.E.-R.A.	UTILITY EASEMENT - RESTRICTED AREA (SEE U.E. PLAT DEDICATION)	O.S.	OPEN SPACE
STM	STORM SEWER LINE WITH MANHOLE	S&M	SEED & MULCH
STM	STORM SEWER LINE WITH CATCH BASIN	SSN	SSN
SAN	SANITARY SEWER LINE WITH MANHOLE	①	LOT NUMBER
WM	WATER MAIN	⚡	FIRE HYDRANT
W/M	WATER SVC. TO LOT WITH METER		
S/C.O.	SANITARY SVC. TO LOT WITH CLEANOUT		



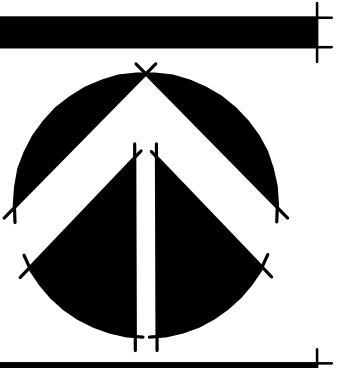
PSLUSD #5268F

PSL PROJECT NO. 23-166


RIVERLAND - PARCEL 'D' - PLAT 6
Developer: Riverland Associates III, LLLP
PORT ST. LUCIE, FLORIDA
PLANTING PLAN

DATE: 02/25/2023
DRAWN BY: ALO/ITY
JOB NO.: 23-067
SCALE: 1" = 40'-0"
FILENAME: RLD STP

REVISIONS:
1/22/24 City cmnts
3/14/24
5/21/24 City cmnts
6/18/24 City cmnts



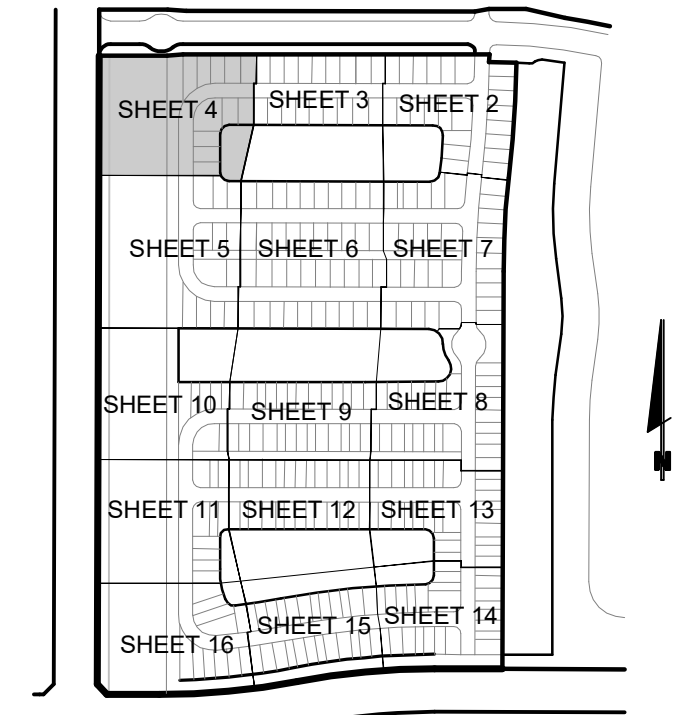
SHEET:
P6-3



PARKER-YANNETTE
design group, inc.

LANDSCAPE ARCHITECTURE
PLANNING • GRAPHICS
4425 Military Trail
Suite 202
Jupiter, Florida 33458


Telephone: (561) 747-5069
Fax: (561) 747-2041
Email: mail@pydg.com
License #LC-0000297



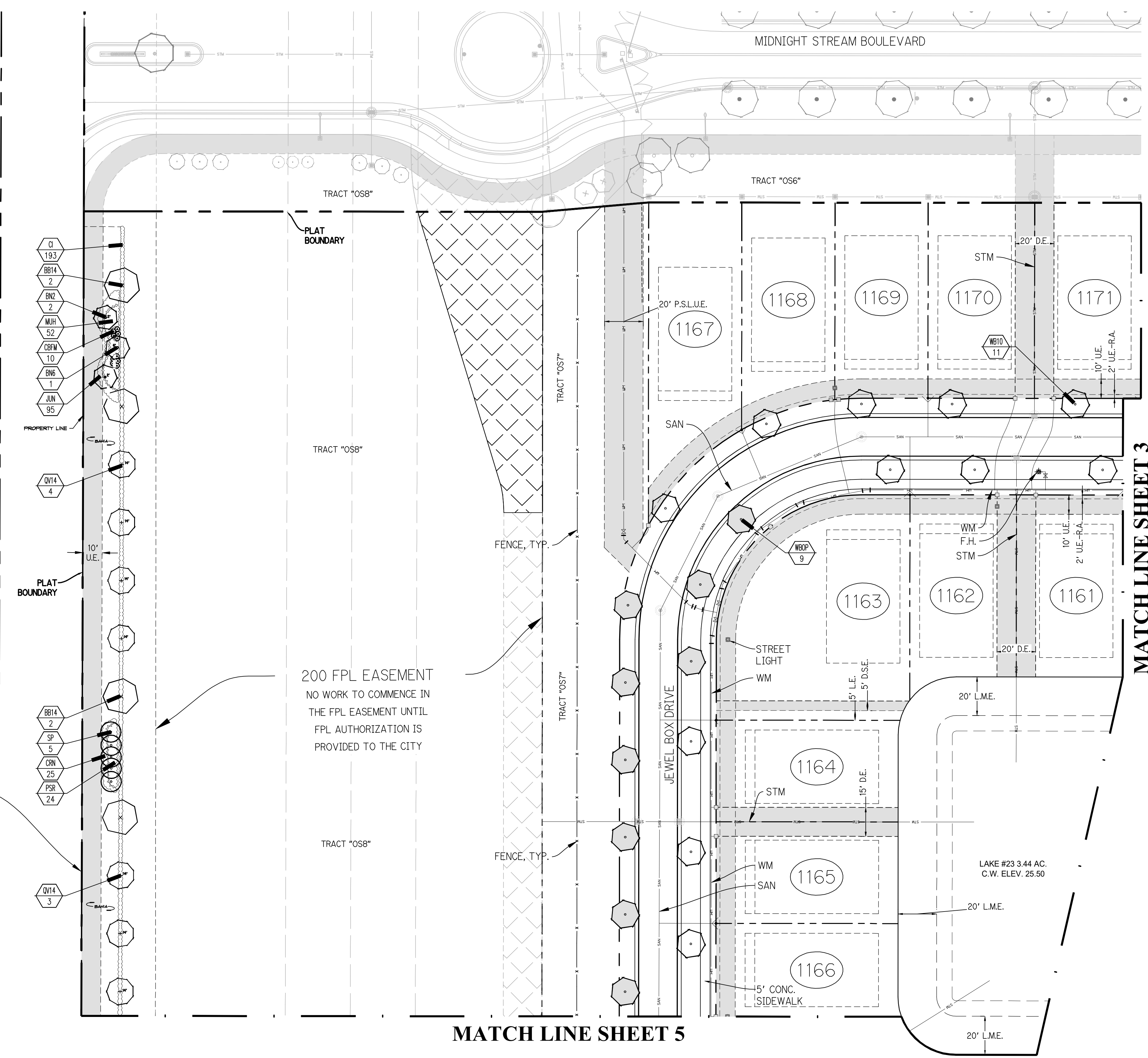
RIVERLAND - PARCEL 'D' - PLAT 6
Developer: Riverland Associates III, LLLP
PORT ST. LUCIE, FLORIDA
PLANTING PLAN

DATE: 02/25/2023
DRAWN BY: ALOITY
JOB NO.: 23-061
SCALE: 1" = 40'-0"
FILENAME: RLD STP

REVISIONS:
1/22/24 City cmts
3/14/24
5/21/24 City cmts
6/18/24 City cmts



SHEET:
P6-4



N/S A
150' R.O.W.

200 FPL EASEMENT
NO WORK TO COMMENCE IN
THE FPL EASEMENT UNTIL
FPL AUTHORIZATION IS
PROVIDED TO THE CITY

MATCH LINE SHEET 5

Plant List (Sheet P6-4 Only)

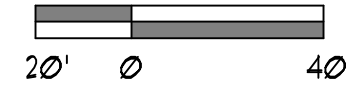
SYM	QTY	NAME	SPECIFICATIONS
TREES			
BB14	4	Blucida buxensis 'Shady Lady' / Black Olive Shady Lady	12' ht. x 6' spr. 4 1/2' ct., 3" cal, full canopy
CRN	25	Clusia rosea 'Nana' / Dwarf Fitch Apple	5' x 4', full
QV14	1	Quercus virginiana / Live Oak	14' x 6', 3" cal, straight trunk, full canopy
PALMS			
BN2	2	Bismarckia nobilis / Bismarck Palm	2' ct, heavy cal, full frond
BN6	1	Bismarckia nobilis / Bismarck Palm	6' ct, heavy cal, full frond
SP	5	Sabal palmetto / Cabbage Palm	10' - 22' ct. hts, staggered hts, hurricane cut, straight trunk, slrk
WB10	11	Wodyetia bifurcata / Foxtail Palm	10' ct, 4" min. cal. crown shaft, straight trunk, full head, unscarred trunk, intact fronds
WBOP	9	Optional Additional Street Tree - Wodyetia bifurcata / Foxtail Palm	10' ct, 4" min. cal. crown shaft, straight trunk, full head, unscarred trunk, intact fronds
SHRUBS, ACCENTS, AND GROUNDCOVER			
CFB1	10	Cordyline fruticosa 'Black Magic' / Black Magic Hawaiian Ti	3 gal, 24" x 22", full
CL	10	Chrysothamnus leucop / Coccoloba	3 gal, 20" x 20", full to base
JUN	99	Juniperus chinensis 'Parsonii' / Parson's Juniper	3 gal, 12" x 18", full
MJH	52	Muhlenbergia capillaris / Muhly Grass	3 gal, 22" x 18", full, purple flower, 30" o.c.
PSR	24	Pennisetum setaceum 'Rubrum' / Reed Fountain Grass	3 gal, 22" x 18", full, 24" o.c.

NOTE:
ALL PLANT MATERIAL SHALL MEET OR EXCEED SIZE AND CONTAINER SPECIFICATIONS IN PLANT LIST. PLANT MATERIALS NOT MEETING SPECIFICATIONS WILL BE REJECTED. CONTRACTOR TO COORDINATE AVAILABILITY ISSUES WITH OWNER PRIOR TO COMMENCING WORK.


* DENOTES NATIVE SPECIES

Symbols Legend

- D.E. GRADIENT EASEMENT
- L.M.E. LAKE MAINTENANCE EASEMENT
- L.A.A.E. LAKE MAINTENANCE ACCESS EASEMENT
- R.O.W. RIGHT OF WAY
- U.E. UTILITY EASEMENT
- U.E.-R.A. UTILITY EASEMENT - RESTRICTED AREA (SEE "U.E. PLAT INDICATION")
- STM STORM SEWER LINE WITH MANHOLE
- SIM STORM SEWER LINE WITH CATCH BASIN
- SAN SANITARY SEWER LINE WITH MANHOLE
- WM WATER MAIN
- WATER SVC. TO LOT WITH METER
- SANITARY SVC. TO LOT WITH CLEANOUT
- O.E. OVERHANG EASEMENT
- G.E. GRADING EASEMENT
- P.S.L. PORT ST LUCIE
- L.E. LANDSCAPE EASEMENT
- D.S.E. DRAINAGE SWALE EASEMENT
- O.S. OPEN SPACE
- S&M SEED & MULCH
- SSN SSN
- LOT NUMBER
- FIRE HYDRANT



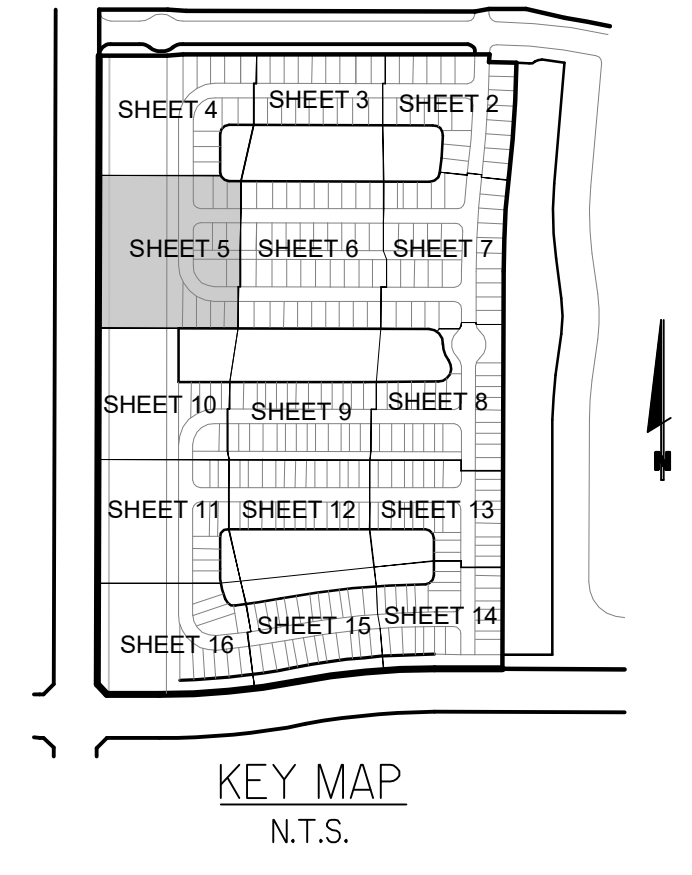
PSLUSD #5268F PSL PROJECT NO. 23-166



PARKER-YANNETTE
design group, inc.

LANDSCAPE ARCHITECTURE
PLANNING • GRAPHICS
4425 Military Trail
Suite 202
Jupiter, Florida 33458

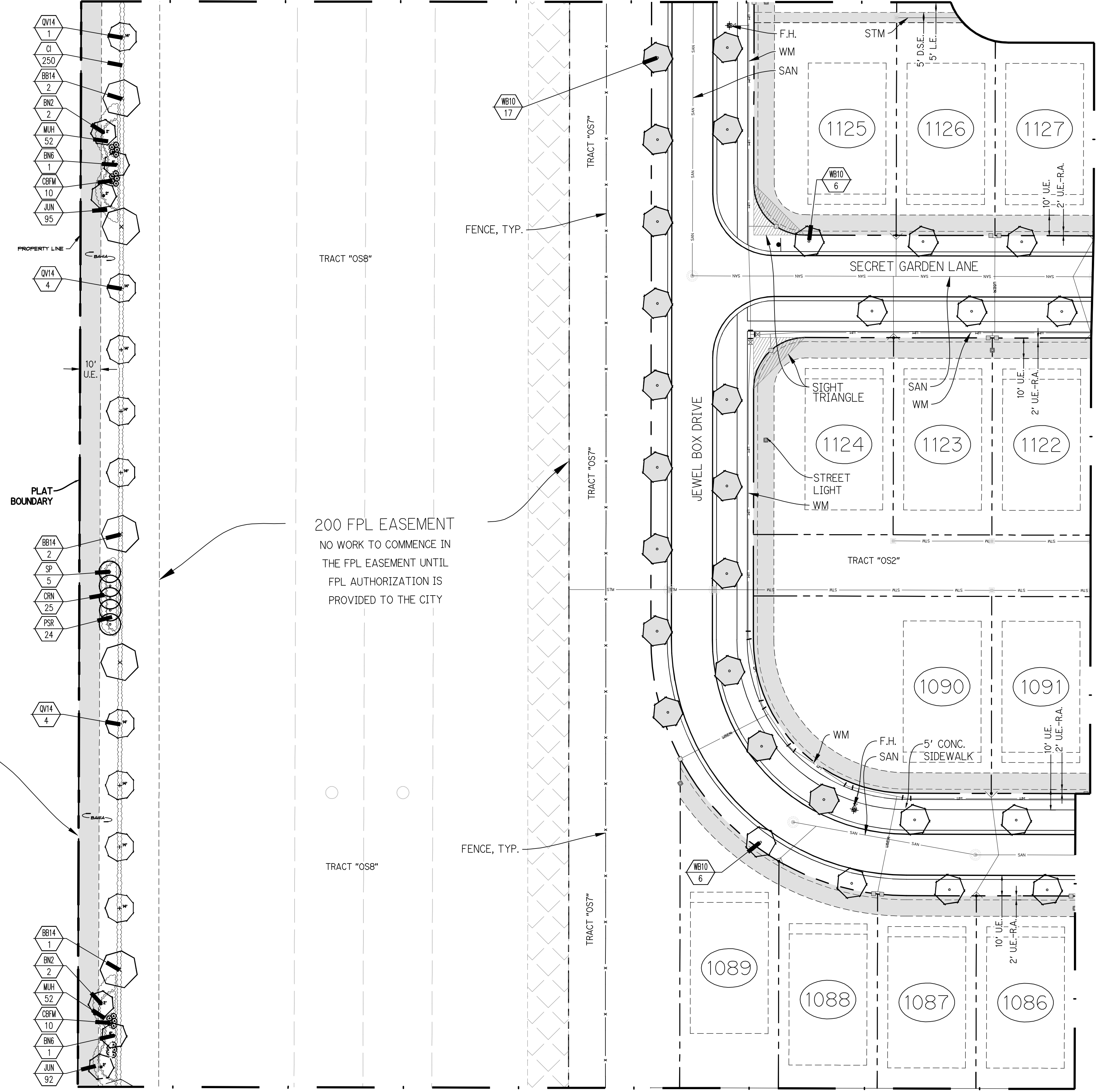
Telephone: (561) 747-5069
Fax: (561) 747-2041
Email: mail@pydg.com
License #LC-0000297



MATCH LINE SHEET 4

MATCH LINE SHEET 10

MATCH LINE SHEET 6



N/S A
150' R.O.W.

200 FPL EASEMENT
NO WORK TO COMMENCE IN
THE FPL EASEMENT UNTIL
FPL AUTHORIZATION IS
PROVIDED TO THE CITY

Plant List (Sheet P6-5 Only)

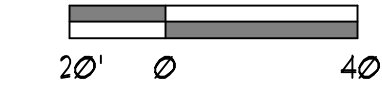
SYM	QTY	NAME	SPECIFICATIONS
TREES			
BB14	5	Bucida buceras 'Shady Lady' / Black Olive Shady Lady	12' ht. x 6' spt, 4 1/2' c.t., 3' cal, full canopy
CRN	25	Clusia rosea 'Nana' / Dwarf Fitch Apple	5' x 4', full
QV14	9	Quercus virginiana / Live Oak	14' x 6', 3' cal, straight trunk, full canopy
PALMS			
BNZ	4	Bismarckia nobilis / Bismarck Palm	7' c.t. heavy cal, full frond
BNZ	2	Bismarckia nobilis / Bismarck Palm	6' c.t. heavy cal, full frond
SP	5	Babal palmetto / Cabbage Palm	10' - 22' c.t. hts., staggered hts., hurricane cut, straight trunk, slick
UBOP	10	Wodyetia bifurcata / Foxtail Palm	10' c.t., 4" min cal crown shaft, straight trunk, full head unscarred trunk, insect fronds
UBOP	11	Optional Additional Street Tree - Wodyetia bifurcata / Foxtail Palm	10' c.t., 4" min cal crown shaft, straight trunk, full head unscarred trunk, insect fronds
SHRUBS, ACCENTS, AND GROUNDCOVER			
CFBM	20	Cordyline frutescens 'Black Magic' / Black Magic Hawaiian TI	3 gal, 24" x 22", full
CI	250	Chrysothamnus leuco / Cocoplum	3 gal, 20" x 20", full to base
JUN	181	Juniperus chinensis 'Parsoni' / Parson's Juniper	3 gal, 22" x 18", full
PSR	24	Fernisetum setaceum 'Rubrum' / Red Fountain Grass	3 gal, 22" x 18", full, purple flower, 30" o.c.
PSR	24	Fernisetum setaceum 'Rubrum' / Red Fountain Grass	3 gal, 22" x 18", full, 24" o.c.

NOTE:
ALL PLANT MATERIAL SHALL MEET OR EXCEED SIZE AND CONTAINER SPECIFICATIONS IN PLANT LIST. PLANT MATERIALS NOT MEETING SPECIFICATIONS WILL BE REJECTED. CONTRACTOR TO COORDINATE AVAILABILITY ISSUES WITH OWNER PRIOR TO COMMENCING WORK.

* DENOTES NATIVE SPECIES

Symbols Legend

D.E.	DRAINAGE EASEMENT	O.E.	OVERLAPPING EASEMENT
L.M.E.	LAKE MAINTENANCE EASEMENT	G.E.	GRADING EASEMENT
L.M.A.E.	LAKE MAINTENANCE ACCESS EASEMENT	PSL	PORT ST LUCIE
R.O.W.	RIGHT OF WAY	L.E.	LANDSCAPE EASEMENT
U.E.	UTILITY EASEMENT	D.S.E.	DRAINAGE SWALE EASEMENT
U.E.-R.A.	UTILITY EASEMENT - RESTRICTED AREA SEE U.E. PLAT NOTATION	O.S.	OPEN SPACE
STM	STORM SEWER LINE WITH MANHOLE	S&M	SEED & MULCH
STM	STORM SEWER LINE WITH CATCH BASIN	SSN	SSN
SAN	SANITARY SEWER LINE WITH MANHOLE	①	LOT NUMBER
WM	WATER MAIN	⚡	FIRE HYDRANT
W	WATER SVC. TO LOT WITH METER		
W	SANITARY SVC. TO LOT WITH CLEANOUT		
C.O.			

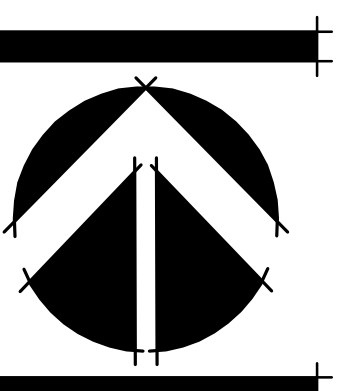


PSLU6D #5268F PSL PROJECT NO. 23-166


RIVERLAND - PARCEL 'D' - PLAT 6
Developer: Riverland Associates III, LLLP
PORT ST. LUCIE, FLORIDA
PLANTING PLAN

DATE: 02/25/2023
DRAWN BY: ALOITY
JOB NO.: 23-061
SCALE: 1" = 40'-0"
FILENAME: RLD STP

REVISIONS:
12/22/24 City comts
3/14/24
5/21/24 City comts
6/19/24 City comts



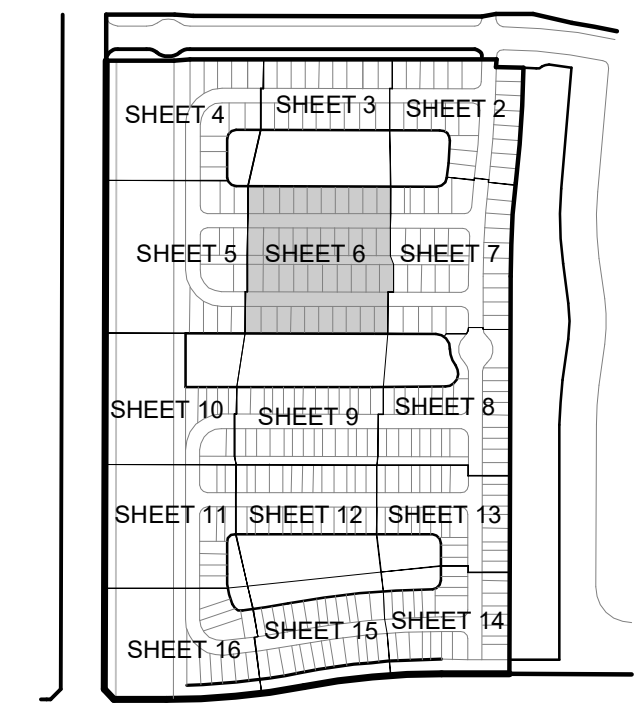
SHEET:
P6-5



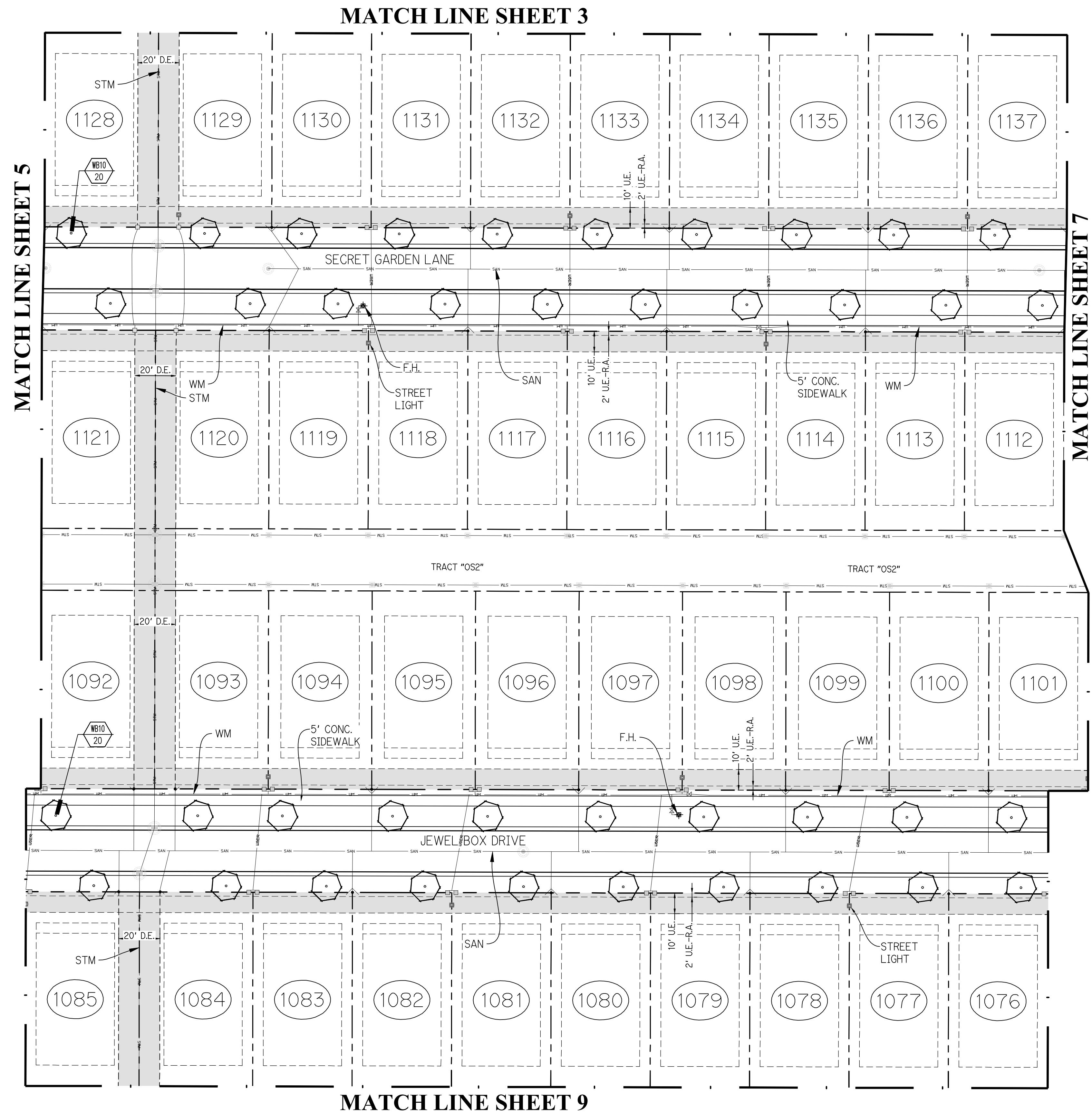
PARKER-YANNETTE
design group, inc.

LANDSCAPE ARCHITECTURE
PLANNING • GRAPHICS
4425 Military Trail
Suite 202
Jupiter, Florida 33458

Telephone: (561) 747-5069
Fax: (561) 747-2041
Email: mail@pydg.com
License #LC-0000297



KEY MAP
N.T.S.



Plant List (Sheet P6-6 Only)

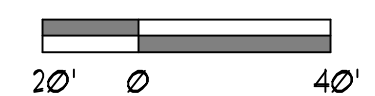
SPEC.	CITY	NAME	SPECIFICATIONS
WB10	40	Wodyetia bifurcata / Foxtail Palm	10' c.t., 4" min. cal. crown shaft, straight trunk, full head, unscarred trunk, intact fronds

NOTE:
ALL PLANT MATERIAL SHALL MEET OR EXCEED SIZE AND CONTAINER SPECIFICATIONS IN PLANT LIST. PLANT MATERIALS NOT MEETING SPECIFICATIONS WILL BE REJECTED. CONTRACTOR TO COORDINATE AVAILABILITY ISSUES WITH OWNER PRIOR TO COMMENCING WORK.

* DENOTES NATIVE SPECIES

Symbols Legend

D.E.	GRASSY EASEMENT	O.E.	OVERHANG EASEMENT
L.M.E.	LAKE MAINTENANCE EASEMENT	G.E.	GRADING EASEMENT
L.M.A.E.	LAKE MAINTENANCE ACCESS EASEMENT	PSL	PORT ST LUCIE
R.O.W.	RIGHT OF WAY	L.E.	LANDSCAPE EASEMENT
U.E.	UTILITY EASEMENT	D.S.E.	DRAINAGE SWALE EASEMENT
U.E.-R.A.	UTILITY EASEMENT - RESTRICTED AREA (SEE U.E. PLANT DEDICATION)	O.S.	OPEN SPACE
STM	STORM SEWER LINE WITH MANHOLE	S&M	SEED & MULCH
STM-	STORM SEWER LINE WITH CATCH BASIN	SSN	SSN
SAN	SANITARY SEWER LINE WITH MANHOLE	1	LOT NUMBER
WM	WATER MAIN	+	FIRE HYDRANT
W	WATER SVC. TO LOT WITH METER		
WS	SANITARY SVC. TO LOT WITH CLEANOUT		
C.O.			



PSLUSD #5268F

PSL PROJECT NO. 23-166

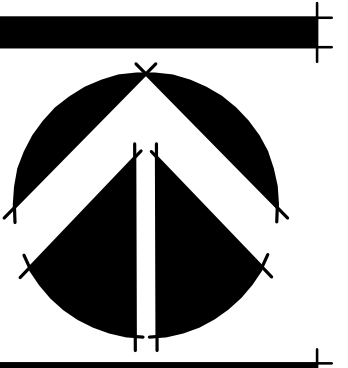
RIVERLAND - PARCEL 'D' - PLAT 6

Developer: Riverland Associates III, LLLP
PORT ST. LUCIE, FLORIDA

PLANTING PLAN


DATE: 02/25/2023
DRAWN BY: ALOITY
JOB NO.: 23-067
SCALE: 1" = 40'-0"
FILENAME: RLD_STP

REVISIONS:
1/22/24 City cmnts
3/14/24
5/21/24 City cmnts
6/19/24 City cmnts



SHEET:

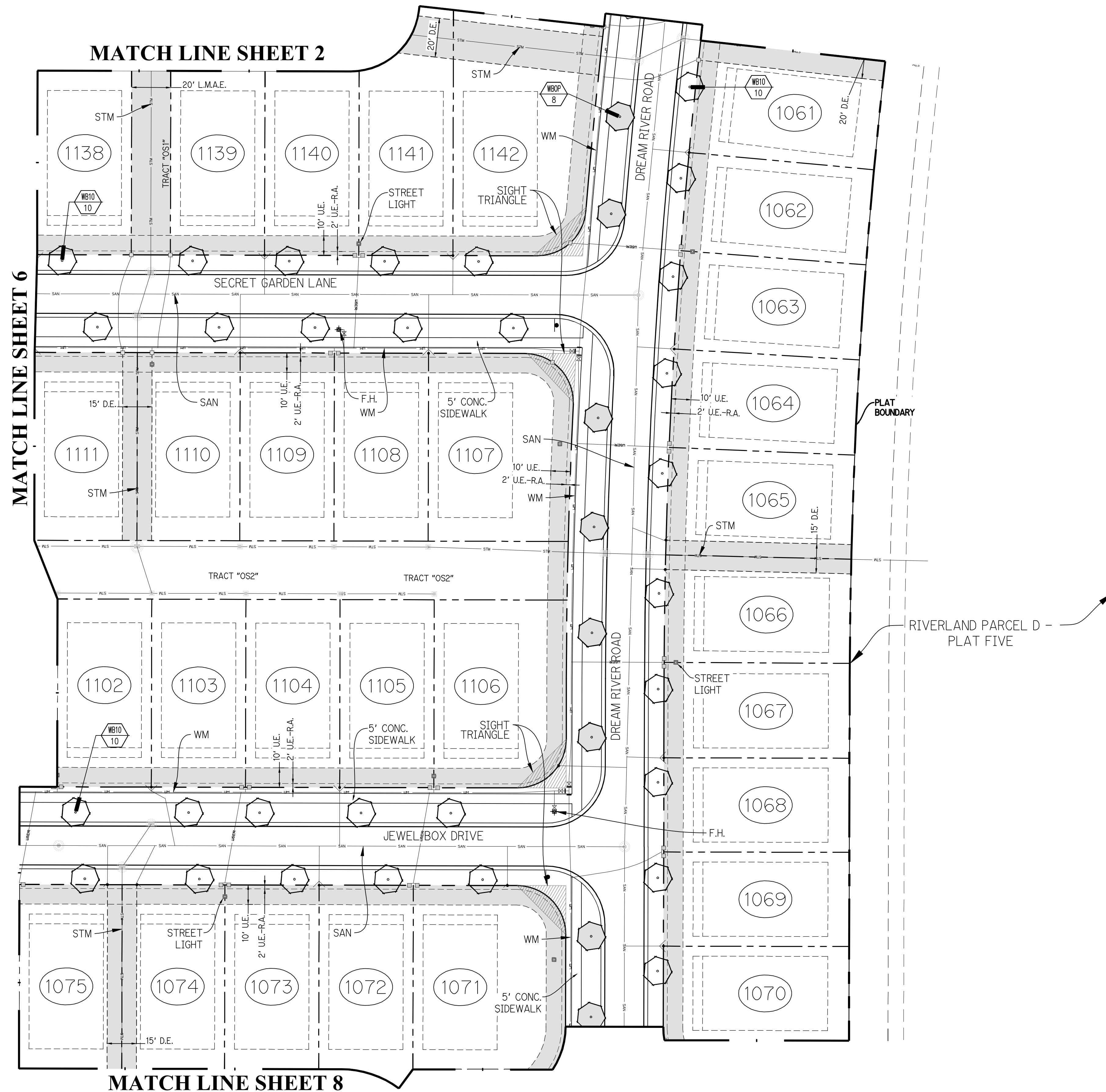
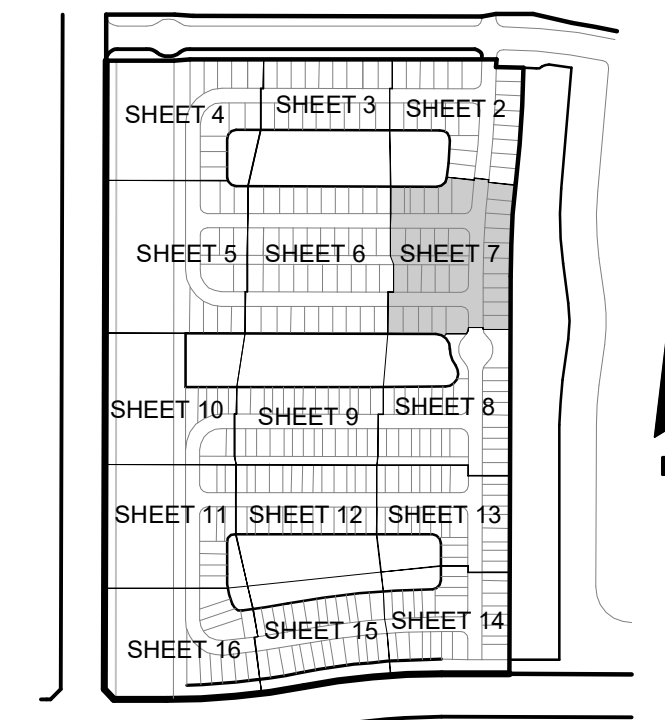
P6-6



PARKER-YANNETTE
design group, inc.

LANDSCAPE ARCHITECTURE
PLANNING • GRAPHICS
4425 Military Trail
Suite 202
Jupiter, Florida 33458

Telephone: (561) 747-5069
Fax: (561) 747-2041
Email: mail@pydg.com
License #LC-0000297



Plant List (Sheet P6-7 Only)

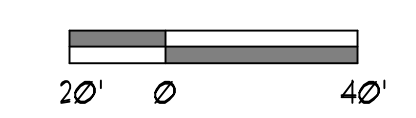
SYM	QTY	NAME	SPECIFICATIONS
PALM*			
UBOP 3D		Wodyetia bifurcata / Foxtail Palm	10' c.t., 4" min. cal. crown shaft, straight trunk, full head, unscarred trunk, intact fronds
UBOP 8		Optional Additional Street Trees - Wodyetia bifurcata / Foxtail Palm	10' c.t., 4" min. cal. crown shaft, straight trunk, full head, unscarred trunk, intact fronds

NOTE:
ALL PLANT MATERIAL SHALL MEET OR EXCEED SIZE AND CONTAINER SPECIFICATIONS IN PLANT LIST. PLANT MATERIALS NOT MEETING SPECIFICATIONS WILL BE REJECTED. CONTRACTOR TO COORDINATE AVAILABILITY ISSUES WITH OWNER PRIOR TO COMMENCING WORK.

* DENOTES NATIVE SPECIES

Symbols Legend

D.E.	GRASSY EASEMENT	O.E.	OVERHANG EASEMENT
L.M.E.	LAKE MAINTENANCE EASEMENT	G.E.	GRADING EASEMENT
L.M.A.E.	LAKE MAINTENANCE ACCESS EASEMENT	PSL	PORT ST LUCIE
R.O.W.	RIGHT OF WAY	L.E.	LANDSCAPE EASEMENT
U.E.	UTILITY EASEMENT	D.S.E.	DRAINAGE SWALE EASEMENT
U.E.-R.A.	UTILITY EASEMENT - RESTRICTED AREA (SEE U.E. PLANT DESIGNATION)	O.S.	OPEN SPACE
STM	STORM SEWER LINE WITH MANHOLE	S&M	SEED & MULCH
SIM	STORM SEWER LINE WITH CATCH BASIN	SSN	SSN
SAN	SANITARY SEWER LINE WITH MANHOLE	1	LOT NUMBER
WM	WATER MAIN	⊕	FIRE HYDRANT
⊕	WATER SVC. TO LOT WITH METER		
⊕	SANITARY SVC. TO LOT WITH CLEANOUT		
C.O.			




PSLUSD #5268F

PSL PROJECT NO. 23-166

RIVERLAND - PARCEL 'D' - PLAT 6
Developer: Riverland Associates III, LLLP
PORT ST. LUCIE, FLORIDA
PLANTING PLAN


DATE: 02/25/2023
DRAWN BY: ALO/ITY
JOB NO.: 23-067
SCALE: 1" = 40'-0"
FILENAME: RLD STP

REVISIONS:
1/22/24 City cmnts
3/14/24
5/21/24 City cmnts
6/18/24 City cmnts



SHEET:

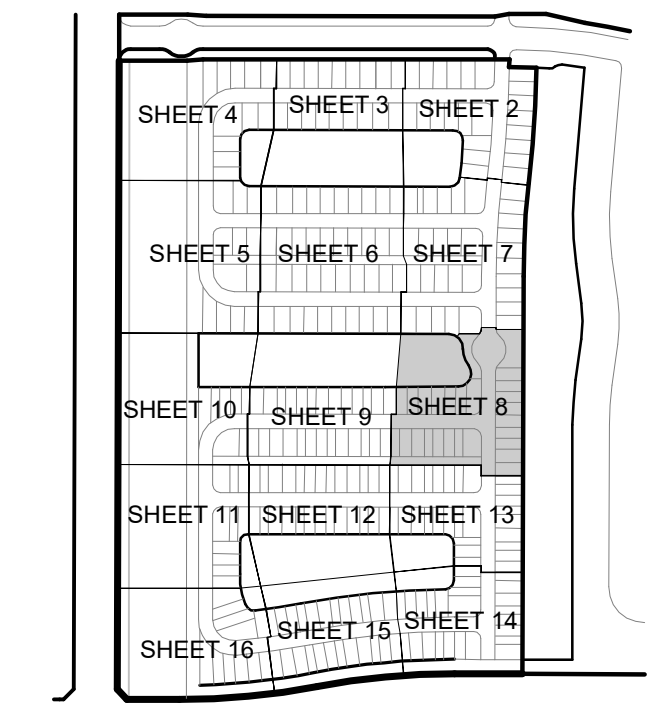
P6-7



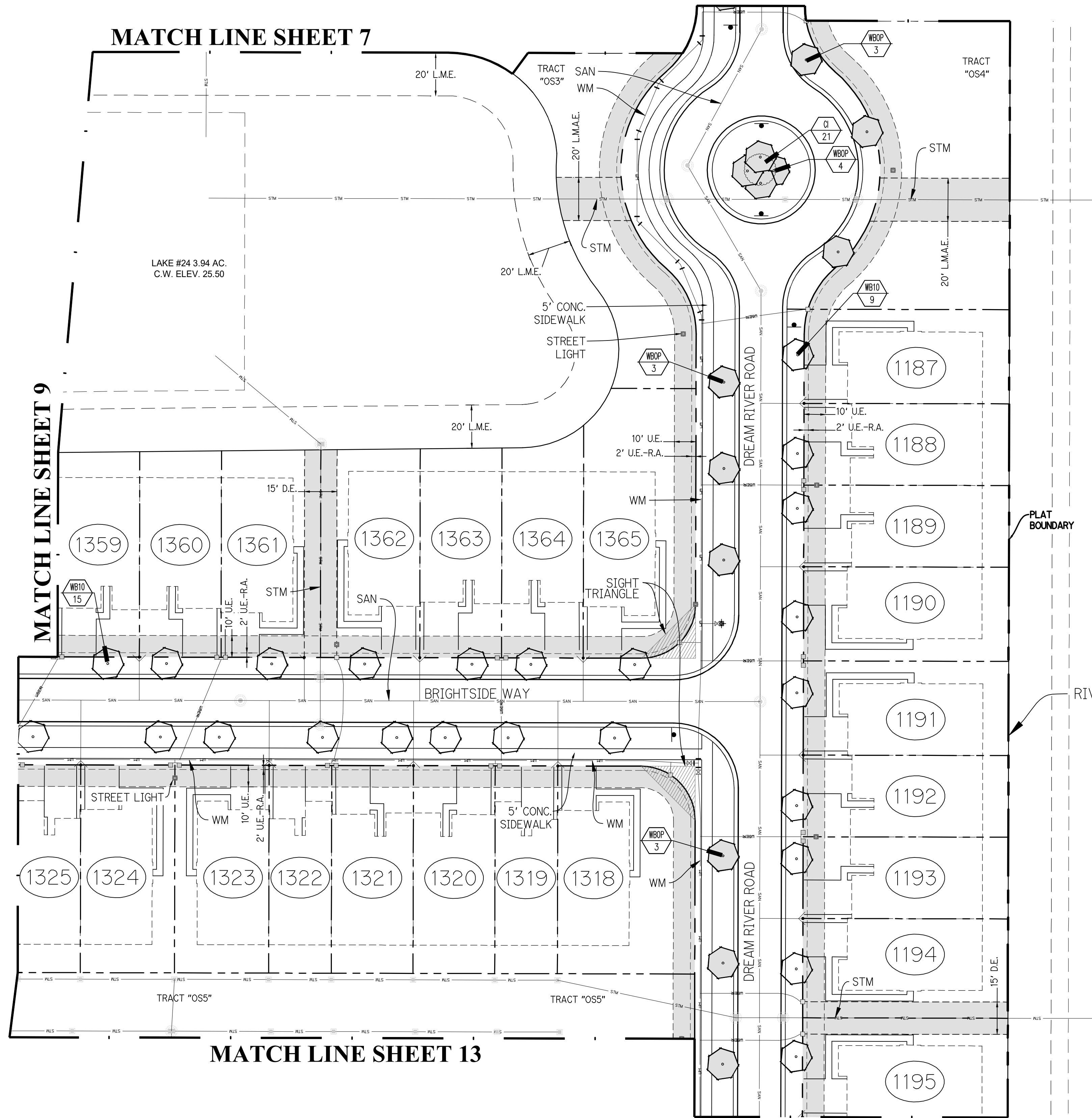
PARKER-YANNETTE
design group, inc.

LANDSCAPE ARCHITECTURE
PLANNING • GRAPHICS
4425 Military Trail
Suite 202
Jupiter, Florida 33458

Telephone: (561) 747-5069
Fax: (561) 747-2041
Email: mail@pydg.com
License #LC-0000297



KEY MAP
N.T.S.



RIVERLAND PARCEL D - PLAT FIVE

RIVERLAND - PARCEL 'D' - PLAT 6
Developer: Riverland Associates III, LLLP
PORT ST. LUCIE, FLORIDA
PLANTING PLAN

DATE: 02/25/2023
DRAWN BY: ALOITY
JOB NO.: 23-067
SCALE: 1" = 40'-0"
FILENAME: RLD STP

REVISIONS:
1/22/24 City cmnts
3/14/24
5/21/24 City cmnts
6/18/24 City cmnts

Plant List (Sheet P6-8 Only)

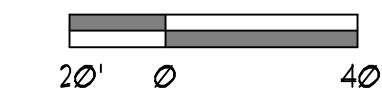
SYM.	QTY.	NAME	SPECIFICATIONS
PALMS			
WB10	24	Wodyetia bifurcata / Foxtail Palm	10' ct., 4" min. cal. crown shaft, straight trunk, full head, unscarred trunk, intact fronds
WB0P	13	Optional Additional Street Tree - Wodyetia bifurcata / Foxtail Palm	10' ct., 4" min. cal. crown shaft, straight trunk, full head, unscarred trunk, intact fronds
SHRUBS, ACCENTS, AND GROUNDCOVER			
Cl	21	Chrysobalanus icaco / Coccoloba	3 gal. 20" x 20", full to base

NOTE:
ALL PLANT MATERIAL SHALL MEET OR EXCEED SIZE AND CONTAINER SPECIFICATIONS IN PLANT LIST. PLANT MATERIALS NOT MEETING SPECIFICATIONS WILL BE REJECTED. CONTRACTOR TO COORDINATE AVAILABILITY ISSUES WITH OWNER PRIOR TO COMMENCING WORK.

* DENOTES NATIVE SPECIES


Symbols Legend

D.E.	DRAINAGE EASEMENT	O.E.	OVERHANG EASEMENT
L.M.E.	LAKE MAINTENANCE EASEMENT	G.E.	GRADING EASEMENT
L.M.A.E.	LAKE MAINTENANCE ACCESS EASEMENT	PSL	PORT ST LUCIE
R.O.W.	RIGHT OF WAY	L.E.	LANDSCAPE EASEMENT
U.E.	UTILITY EASEMENT	D.S.E.	DRAINAGE SWALE EASEMENT
U.E.-R.A.	UTILITY EASEMENT - RESTRICTED AREA (SEE "U.E." PLAT DEDICATION)	O.S.	OPEN SPACE
STM	STORM SEWER LINE WITH MANHOLE	S&M	SEED & MULCH
SIM	STORM SEWER LINE WITH CATCH BASIN	SSN	SSN
SAN	SANITARY SEWER LINE WITH MANHOLE	①	LOT NUMBER
WM	WATER MAIN	⊕	FIRE HYDRANT
W.S.V.C.	WATER SVC. TO LOT WITH METER		
S.S.V.C.	SANITARY SVC. TO LOT WITH CLEANOUT		
C.O.			



PSLU8D #5268F PSL PROJECT NO. 23-166

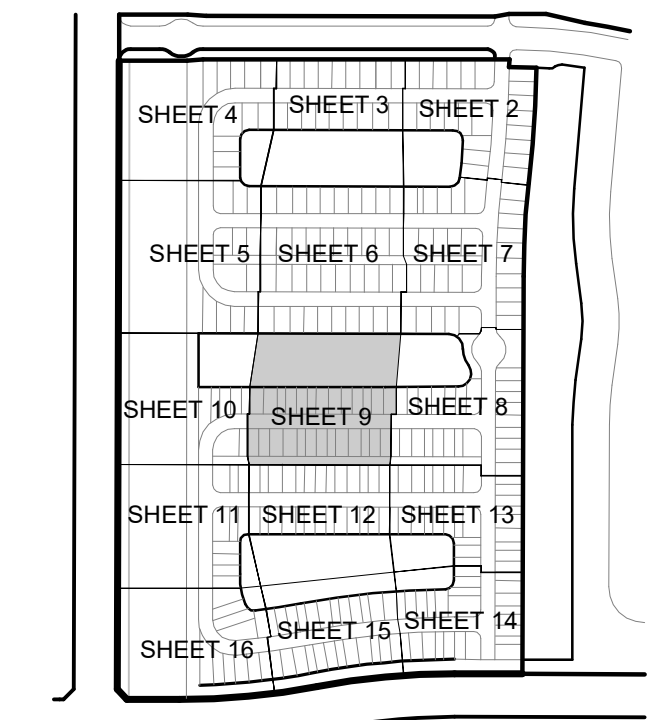
SHEET:
P6-8



PARKER-YANNETTE
design group, inc.

LANDSCAPE ARCHITECTURE
PLANNING • GRAPHICS
4425 Military Trail
Suite 202
Jupiter, Florida 33458

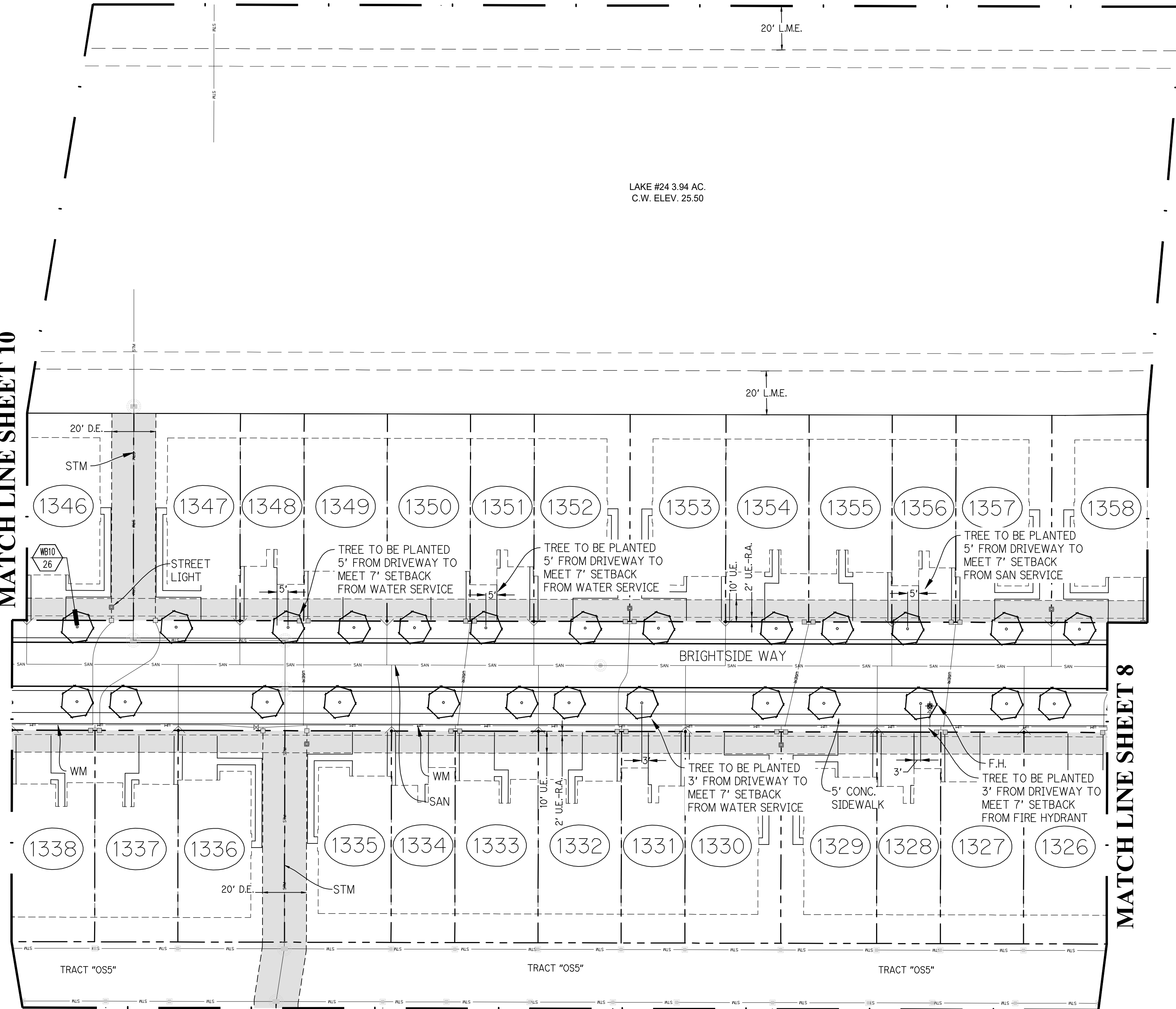
Telephone: (561) 747-5069
Fax: (561) 747-2041
Email: mail@pydg.com
License #LC-0000297



KEY MAP
N.T.S.

MATCH LINE SHEET 6

MATCH LINE SHEET 10



MATCH LINE SHEET 8

MATCH LINE SHEET 12

Plant List (Sheet P6-9 Only)

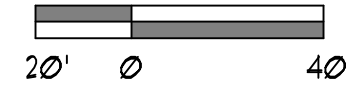
SYM.	CITY	NAME	SPECIFICATIONS
PALM			
WB10 26		Wodyetia bifurcata / Foxtail Palm	10' c.l., 4' min. cal. crown shaft, straight trunk, full head, unscarred trunk, intact fronds

NOTE:
ALL PLANT MATERIAL SHALL MEET OR EXCEED SIZE AND CONTAINER SPECIFICATIONS IN PLANT LIST. PLANT MATERIALS NOT MEETING SPECIFICATIONS WILL BE REJECTED. CONTRACTOR TO COORDINATE AVAILABILITY ISSUES WITH OWNER PRIOR TO COMMENCING WORK.

* DENOTES NATIVE SPECIES

Symbols Legend

D.E.	DRAINAGE EASEMENT	O.E.	OVERHANG EASEMENT
L.M.E.	LAKE MAINTENANCE EASEMENT	G.E.	GRADING EASEMENT
L.A.A.E.	LAKE ACCESS EASEMENT	PSL	PORT ST LUCIE
R.O.W.	RIGHT OF WAY	L.E.	LANDSCAPE EASEMENT
U.E.	UTILITY EASEMENT	D.S.E.	DRAINAGE SWALE EASEMENT
U.E.-R.A.	UTILITY EASEMENT - RESTRICTED AREA (SEE U.E. PLANT INDICATION)	O.S.	OPEN SPACE
STM	STORM SEWER LINE WITH MANHOLE	S&M	SEED & MULCH
SIM	STORM SEWER LINE WITH CATCH BASIN	SSN	SSN
SAN	SANITARY SEWER LINE WITH MANHOLE	①	LOT NUMBER
WM	WATER MAIN	⊕	FIRE HYDRANT
W.S.V.C.	WATER SVC. TO LOT WITH METER		
S.S.V.C.	SANITARY SVC. TO LOT WITH CLEANOUT		
C.O.			

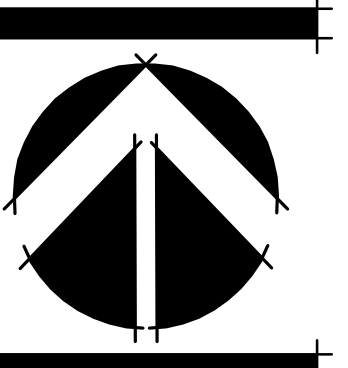


PSLUSD #5268F PSL PROJECT NO. 23-166


RIVERLAND - PARCEL 'D' - PLAT 6
 Developer: Riverland Associates III, LLLP
 PORT ST. LUCIE, FLORIDA
 PLANTING PLAN

DATE: 02/25/2023
DRAWN BY: ALDITY
JOB NO.: 23-067
SCALE: 1" = 40'-0"
FILENAME: RLD STP

REVISIONS:
12/24 City cmts
3/14/24
5/21/24 City cmts
6/18/24 City cmts



SHEET:
P6-9

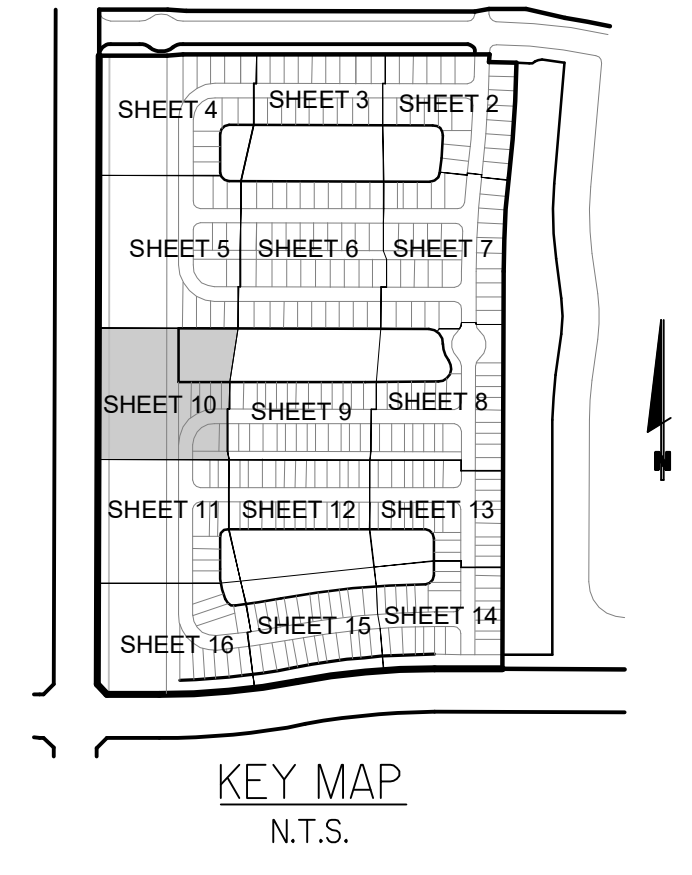


PARKER-YANNETTE
design group, inc.

LANDSCAPE ARCHITECTURE
PLANNING • GRAPHICS
4425 Military Trail
Suite 202
Jupiter, Florida 33458

Telephone: (561) 747-5069
Fax: (561) 747-2041
Email: mail@pydg.com

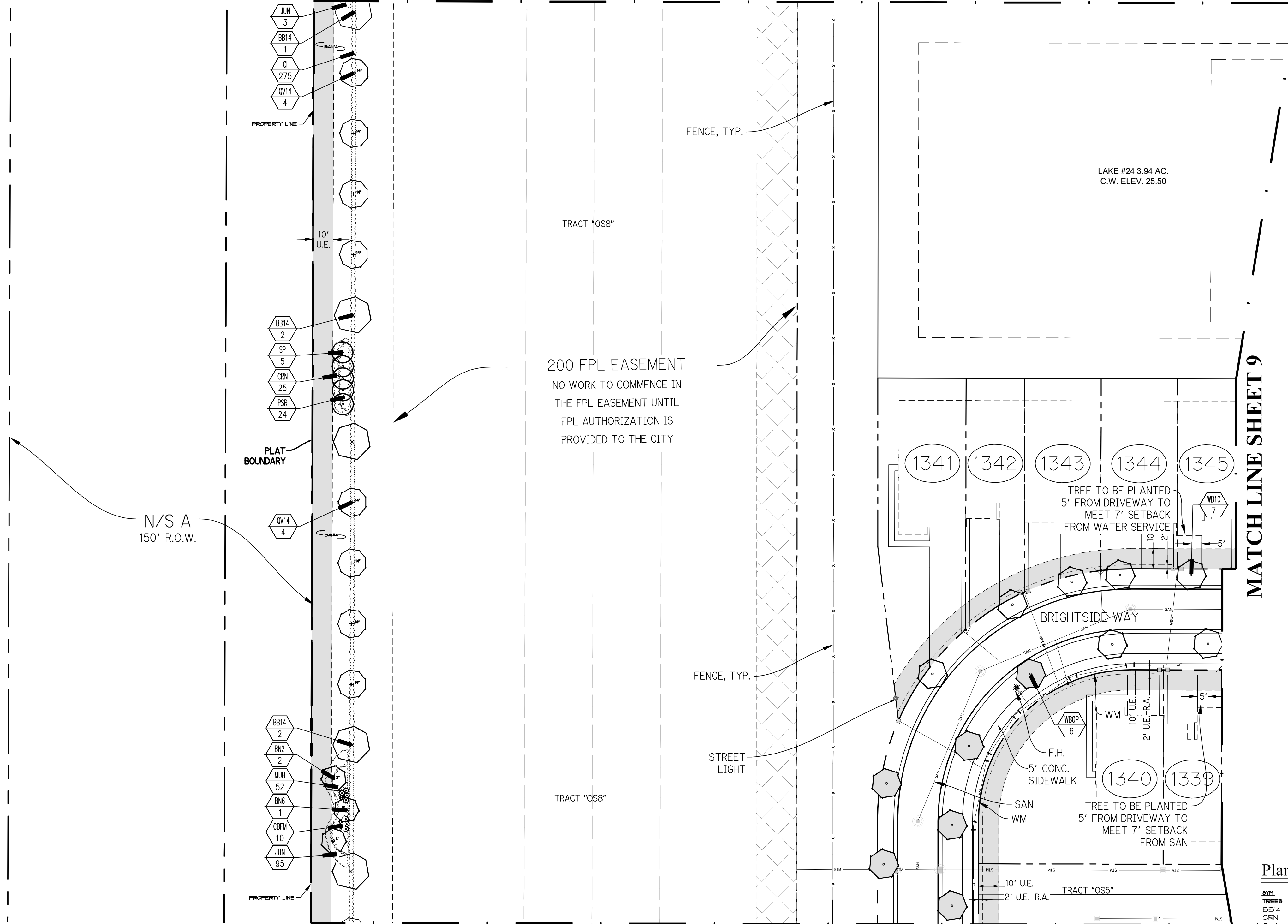
License #LC-0000297



MATCH LINE SHEET 5

MATCH LINE SHEET 9

MATCH LINE SHEET 11



Plant List (Sheet P6-10 Only)

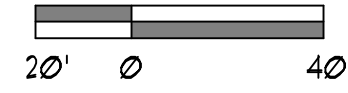
SYM	QTY	NAME	SPECIFICATIONS
TREES			
BB14	5	Bucida buxensis 'Shady Lady' / Black Olive Shady Lady	12" ht. x 6" apr. 4 1/2" ct. 3" cal. full canopy
CRN	25	Clusia rosea 'Nana' / Dwarf Fitch Apple	5' x 4', full
*OV14	8	Quercus virginiana / Live Oak	14' x 6', 3" cal. straight trunk, full canopy
PALMS			
BN2	2	Bismarckia nobilis / Bismarck Palm	2' ct. heavy cal. full frond
BN6	1	Bismarckia nobilis / Bismarck Palm	6' ct. heavy cal. full frond
*SP	5	Babal palmetto / Cabbage Palm	10" - 22" ct. Hts. staggered Hts. hurricane cut, straight trunk, slick
WB10	1	Wodyetia bifurcata / Foxtail Palm	10' ct. 4" min. cal. crown shaft, straight trunk, full head, unscarred trunk, intact fronds
WBOP	6	Optional Additional Street Trees - Wodyetia bifurcata / Foxtail Palm	10' ct. 4" min. cal. crown shaft, straight trunk, full head, unscarred trunk, intact fronds
SHRUBS, ACCENTS, AND GROUNDCOVER			
CFEM1	10	Cordyline fruticosa 'Black Magic' / Black Magic Hawaiian Ti	3 gal. 24" x 22", full
CI	215	Crypsoternus lycop / Coccoloba	3 gal. 20" x 20", full to base
JUN	88	Juniperus chinensis 'Parsonii' / Parson's Juniper	3 gal. 12" x 18", full
MJH	52	Muhlenbergia capillaris / Muhly Grass	3 gal. 22" x 18", full, purple flower, 30" o.c.
FRS	24	Pennisetum setaceum 'Rubrum' / Red Fountain Grass	3 gal. 22" x 18", full, 24" o.c.

NOTE:
ALL PLANT MATERIAL SHALL MEET OR EXCEED SIZE AND CONTAINER SPECIFICATIONS IN PLANT LIST. PLANT MATERIALS NOT MEETING SPECIFICATIONS WILL BE REJECTED. CONTRACTOR TO COORDINATE AVAILABILITY ISSUES WITH OWNER PRIOR TO COMMENCING WORK.

* DENOTES NATIVE SPECIES

Symbols Legend

D.E.	DRAINAGE EASEMENT	O.E.	OVERHANG EASEMENT
L.M.E.	LAKE MAINTENANCE EASEMENT	G.E.	GRADING EASEMENT
L.M.A.E.	LAKE MAINTENANCE ACCESS EASEMENT	PSL	PORT ST LUCIE
R.O.W.	RIGHT OF WAY	L.E.	LANDSCAPE EASEMENT
U.E.	UTILITY EASEMENT	D.S.E.	DRAINAGE SWALE EASEMENT
U.E.-R.A.	UTILITY EASEMENT - RESTRICTED AREA (SEE U.E. PLANT INDICATION)	O.S.	OPEN SPACE
STM	STORM SEWER LINE WITH MANHOLE	S&M	SEED & MULCH
SSM	STORM SEWER LINE WITH CATCH BASIN	SSN	SSN
SAN	SANITARY SEWER LINE WITH MANHOLE	①	LOT NUMBER
WM	WATER MAIN	⚡	FIRE HYDRANT
W	WATER SVC. TO LOT WITH METER		
W.M.	WATER MAIN		
S.S.	SANITARY SVC. TO LOT WITH CLEANOUT		
C.O.	CLEANOUT		



PSLUSD #5268F

PSL PROJECT NO. 23-166

RIVERLAND - PARCEL 'D' - PLAT 6


Developer: Riverland Associates III, LLLP

PORT ST. LUCIE, FLORIDA

PLANTING PLAN


DATE: 02/25/2023
DRAWN BY: ALOITY
JOB NO.: 23-067
SCALE: 1" = 40'-0"
FILENAME: RLD STP

REVISIONS:
12/24 City cmnts
3/14/24
5/21/24 City cmnts
6/19/24 City cmnts



SHEET:

P6-10

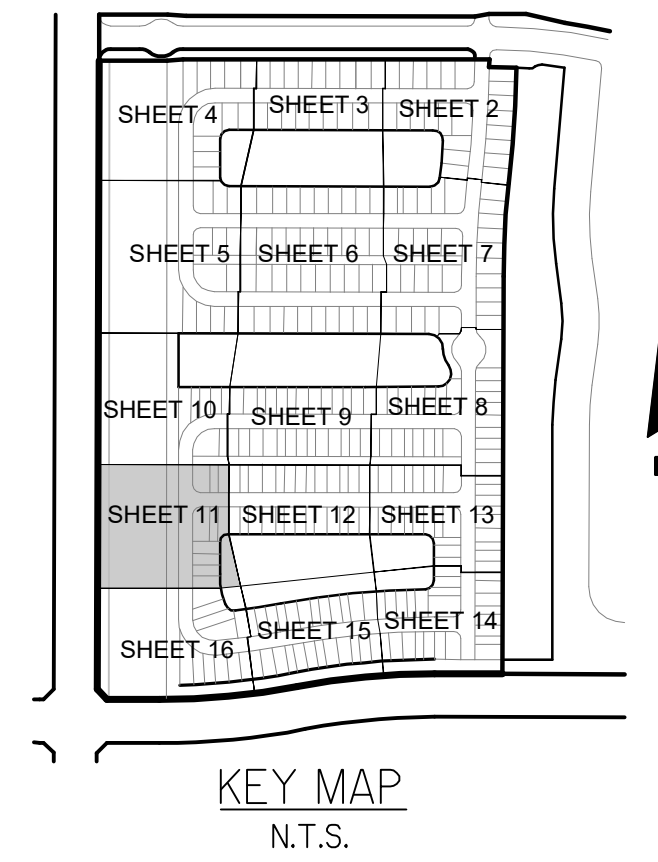


PARKER-YANNETTE
design group, inc.

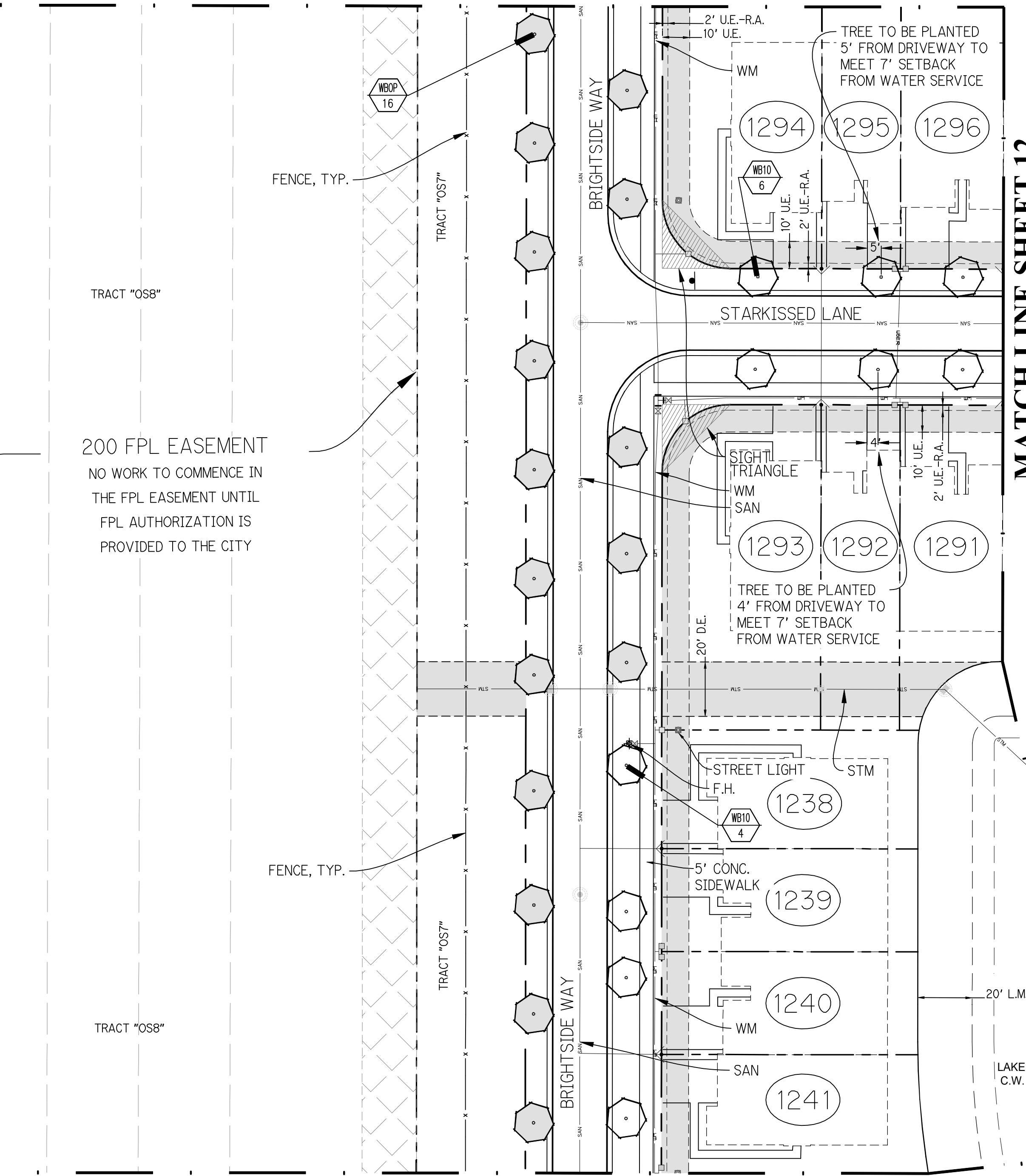
LANDSCAPE ARCHITECTURE
PLANNING • GRAPHICS
4425 Military Trail
Suite 202
Jupiter, Florida 33458

Telephone: (561) 747-5069
Fax: (561) 747-2041
Email: mail@pydg.com

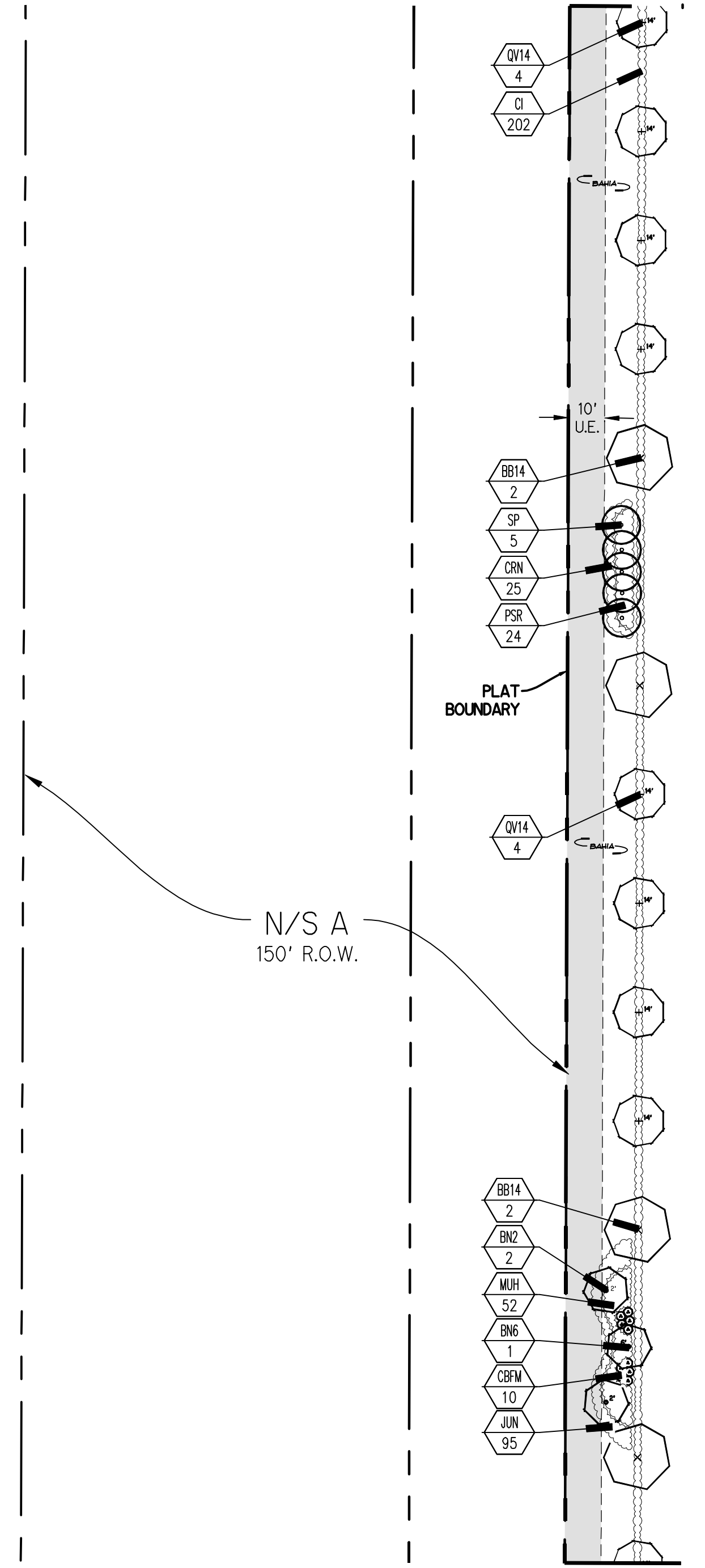
License #LC-0000297



MATCH LINE SHEET 10



MATCH LINE SHEET 16



Plant List (Sheet P6-11 Only)

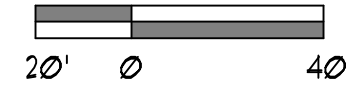
SYM	QTY	NAME	SPECIFICATIONS
TREES			
BB14	4	Eucalyptus 'Shady Lady' / Black Olive Shady Lady	12" ht. x 6" spr. 4 1/2" ct. 3" cal. full canopy
CRN	25	Clusia rosea 'Nana' / Dwarf Fitch Apple	5' x 4" full
*QV14	8	Quercus virginiana / Live Oak	14" x 6" 3" cal. straight trunk, full canopy
PALMS			
BN2	2	Bismarckia nobilis / Bismarck Palm	2" ct. heavy cal. full frond
BN6	1	Bismarckia nobilis / Bismarck Palm	6" ct. heavy cal. full frond
*SP	5	Sabal palmetto / Cabbage Palm	10" - 22" ct. hts., staggered hts., hurricane cut, straight trunk, slick
WB10	10	Wodyetia bifurcata / Foxtail Palm	10" ct. 4" min. cal. crown shaft, straight trunk, full head, uncarved trunk, intact fronds
WBOP	16	Optional Additional Street Tree - Wodyetia bifurcata / Foxtail Palm	10" ct. 4" min. cal. crown shaft, straight trunk, full head, uncarved trunk, intact fronds
SHRUBS, ACCENTS, AND GROUNDCOVER			
CFB1	10	Cordyline frutescens 'Black Magic' / Black Magic Hawaiian Ti	3 gal. 24" x 22", full
CI	20	Chrysobalanus icaco / Coccolum	3 gal. 20" x 20", full to base
JUN	95	Juniperus chinensis 'Parson's' / Parson's Juniper	3 gal. 12" x 18", full
MJH	52	Muhlenbergia capillaris / Muhly Grass	3 gal. 22" x 18", full, purple flower, 30" o.c.
PSR	24	Pennisetum setaceum 'Rubrum' / Red Fountain Grass	3 gal. 22" x 18", full, 24" o.c.

NOTE:
ALL PLANT MATERIAL SHALL MEET OR EXCEED SIZE AND CONTAINER SPECIFICATIONS IN PLANT LIST. PLANT MATERIALS NOT MEETING SPECIFICATIONS WILL BE REJECTED. CONTRACTOR TO COORDINATE AVAILABILITY ISSUES WITH OWNER PRIOR TO COMMENCING WORK.

* DENOTES NATIVE SPECIES

Symbols Legend

D.E.	DRAINAGE EASEMENT	O.E.	OVERHANG EASEMENT
L.M.E.	LAKE MAINTENANCE EASEMENT	G.E.	GRADING EASEMENT
L.M.A.E.	LAKE MAINTENANCE ACCESS EASEMENT	PSL	PORT ST LUCIE
R.O.W.	RIGHT OF WAY	L.E.	LANDSCAPE EASEMENT
U.E.	UTILITY EASEMENT	D.S.E.	DRAINAGE SWALE EASEMENT
U.E.-R.A.	UTILITY EASEMENT - RESTRICTED AREA	O.S.	OPEN SPACE
SEE U.E. PLAT DESIGNATION		S&M	SEED & MULCH
STM	STORM SEWER LINE WITH MANHOLE	SSN	LOT NUMBER
STM	STORM SEWER LINE WITH CATCH BASIN	⊕	FIRE HYDRANT
SAN	SANITARY SEWER LINE WITH MANHOLE		
WM	WATER MAIN		
W.M.	WATER SVC. TO LOT WITH METER		
W.M.	SANITARY SVC. TO LOT WITH CLEANOUT		
C.O.			




PSLUSD #5268F

PSL PROJECT NO. 23-166


RIVERLAND - PARCEL 'D' - PLAT 6
Developer: Riverland Associates III, LLLP
PORT ST. LUCIE, FLORIDA
PLANTING PLAN

DATE: 02/25/2023
DRAWN BY: ALOITY
JOB NO.: 23-067
SCALE: 1" = 40'-0"
FILENAME: RLD STP

REVISIONS:
1/22/24 City cmts
3/14/24
5/21/24 City cmts
6/18/24 City cmts



SHEET:
P6-11



PARKER-YANNETTE
design group, inc.

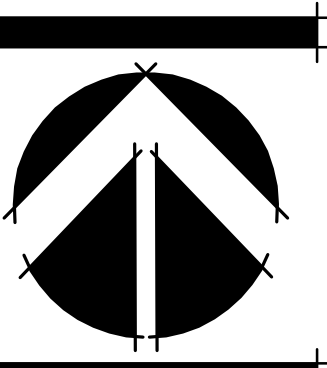
LANDSCAPE ARCHITECTURE
PLANNING • GRAPHICS
4425 Military Trail
Suite 202
Jupiter, Florida 33458

Telephone: (561) 747-5069
Fax: (561) 747-2041
Email: mail@pydg.com
License #LC-0000297

RIVERLAND - PARCEL 'D' - PLAT 6
Developer: Riverland Associates III, LLLP
PORT ST. LUCIE, FLORIDA
PLANTING PLAN

DATE: 02/25/2023
DRAWN BY: ALOITY
JOB NO.: 23-067
SCALE: 1" = 40'-0"
FILENAME: RLD_STP

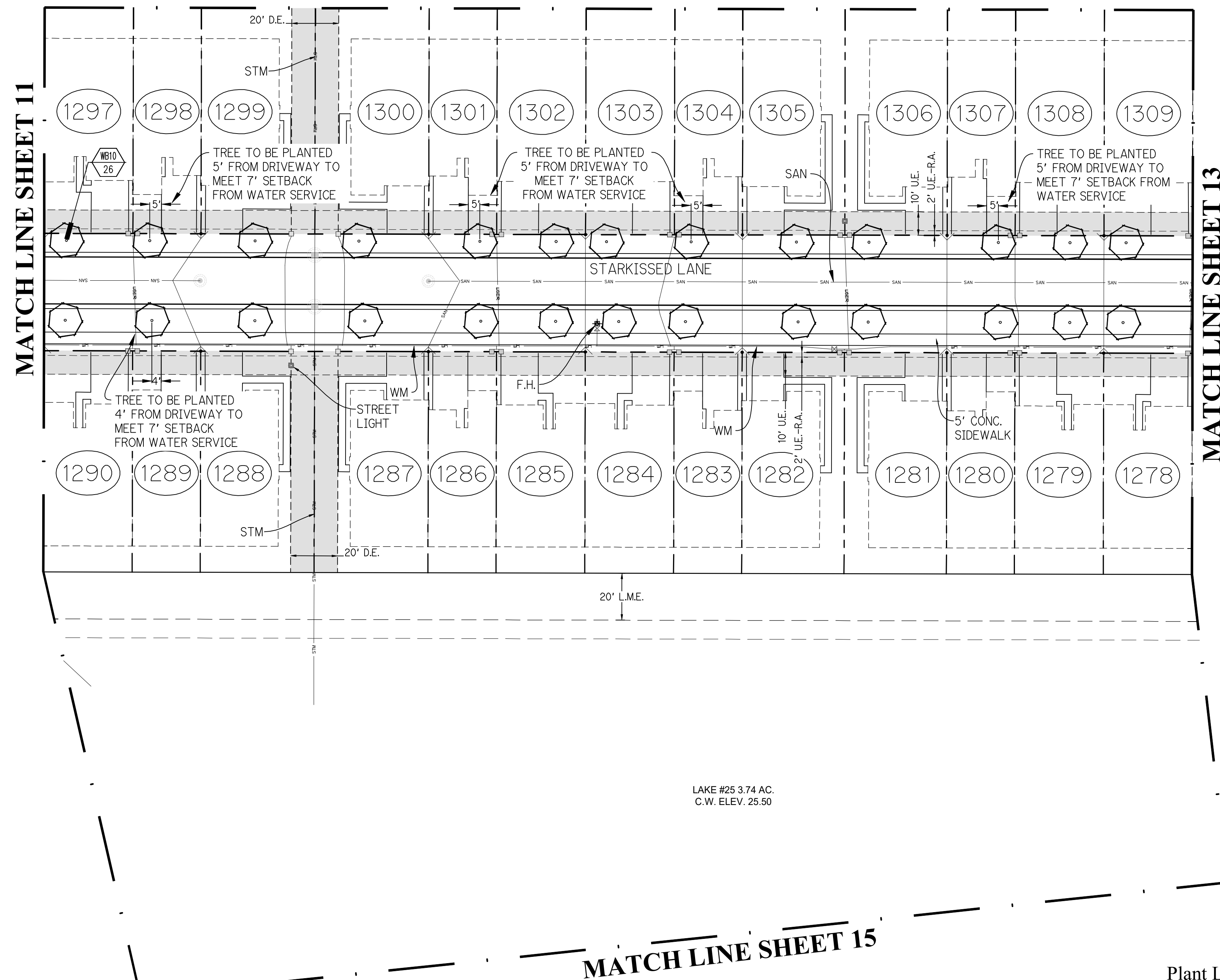
REVISIONS:
1/22/24 City cmts
3/14/24
5/21/24 City cmts
6/18/24 City cmts



SHEET:

P6-12

MATCH LINE SHEET 9



Plant List (Sheet P6-12 Only)

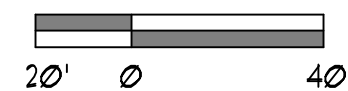
SYM	QTY	NAME	SPECIFICATIONS
W610	26	Wodyetia bifurcata / Foxtail Palm	10' ct., 4" min. cal. crown shaft, straight trunk, full head, unscarred trunk, insect free

NOTE:
ALL PLANT MATERIAL SHALL MEET OR EXCEED SIZE AND CONTAINER SPECIFICATIONS IN PLANT LIST. PLANT MATERIALS NOT MEETING SPECIFICATIONS WILL BE REJECTED. CONTRACTOR TO COORDINATE AVAILABILITY ISSUES WITH OWNER PRIOR TO COMMENCING WORK.

* DENOTES NATIVE SPECIES


Symbols Legend

D.E.	DRAINAGE EASEMENT	O.E.	OVERHANG EASEMENT
L.M.E.	LAKE MAINTENANCE EASEMENT	G.E.	GRADING EASEMENT
L.A.A.E.	LAKE ACCESS EASEMENT	P.S.L.	PORT ST LUCIE
R.O.W.	RIGHT OF WAY	L.E.	LANDSCAPE EASEMENT
U.E.	UTILITY EASEMENT	D.S.E.	DRAINAGE SWALE EASEMENT
U.E.-R.A.	UTILITY EASEMENT - RESTRICTED AREA (SEE U.E. PLAT DEDICATION)	O.S.	OPEN SPACE
STM	STORM SEWER LINE WITH MANHOLE	S&M	SEED & MULCH
STM	STORM SEWER LINE WITH CATCH BASIN	SSN	SSN
SAN	SANITARY SEWER LINE WITH MANHOLE	①	LOT NUMBER
WM	WATER MAIN	⚡	FIRE HYDRANT
W	WATER SVC. TO LOT WITH METER		
W.M.	WATER MAIN		
S	SANITARY SVC. TO LOT WITH CLEANOUT		
C.O.	CLEANOUT		



PSLUSD #5268F

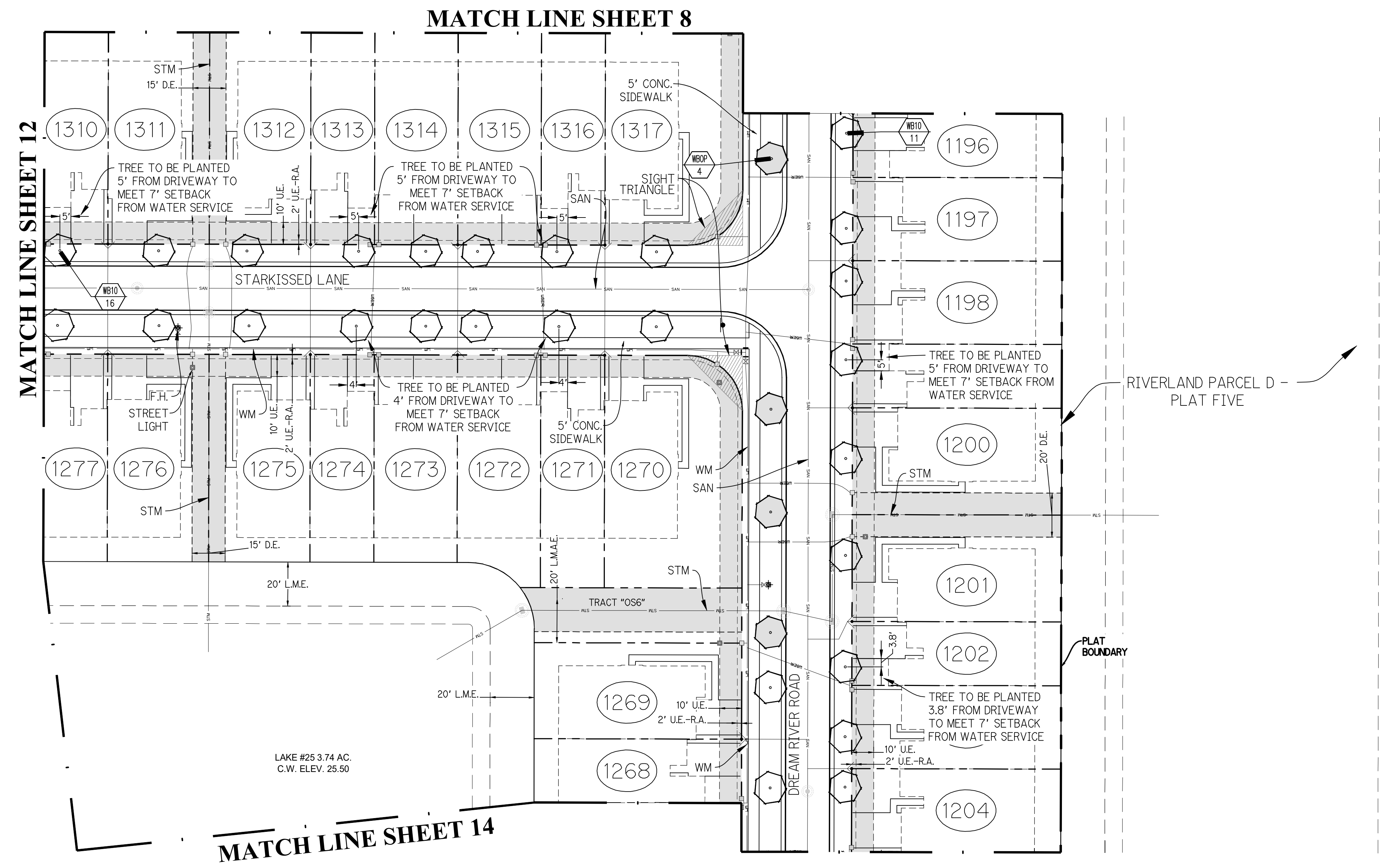
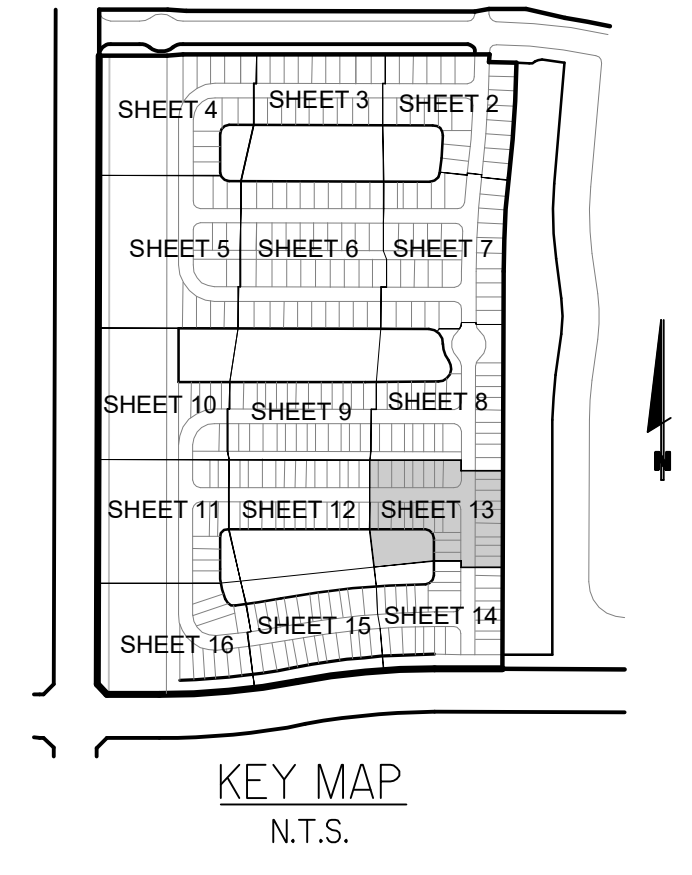
PSL PROJECT NO. 23-166



PARKER-YANNETTE
design group, inc.

LANDSCAPE ARCHITECTURE
PLANNING • GRAPHICS
4425 Military Trail
Suite 202
Jupiter, Florida 33458

Telephone: (561) 747-5069
Fax: (561) 747-2041
Email: mail@pydg.com
License #LC-0000297



RIVERLAND - PARCEL 'D' - PLAT 6
Developer: Riverland Associates III, LLLP
PORT ST. LUCIE, FLORIDA
PLANTING PLAN

DATE: 02/25/2023
DRAWN BY: ALOITY
JOB NO.: 23-061
SCALE: 1" = 40'-0"
FILENAME: RLD STP

REVISIONS:
12/24 City cmnts
3/14/24
5/21/24 City cmnts
6/18/24 City cmnts

Plant List (Sheet P6-13 Only)

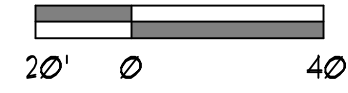
SYM	QTY	NAME	SPECIFICATIONS
PAL*16			
WBOP	21	Wodyetia bifurcata / Foxtail Palm	10' cl., 4" min. cal. crown shaft, straight trunk, full head, unscarred trunk, intact fronds
WBOP	4	Optional Additional Street Tree - Wodyetia bifurcata / Foxtail Palm	10' cl., 4" min. cal. crown shaft, straight trunk, full head, unscarred trunk, intact fronds

NOTE:
ALL PLANT MATERIAL SHALL MEET OR EXCEED SIZE AND CONTAINER SPECIFICATIONS IN PLANT LIST. PLANT MATERIALS NOT MEETING SPECIFICATIONS WILL BE REJECTED. CONTRACTOR TO COORDINATE AVAILABILITY ISSUES WITH OWNER PRIOR TO COMMENCING WORK.


* DENOTES NATIVE SPECIES

Symbols Legend


D.E.	DRAINAGE EASEMENT	O.E.	OVERHANG EASEMENT
L.M.E.	LAKE MAINTENANCE EASEMENT	G.E.	GRADING EASEMENT
L.M.A.E.	LAKE MAINTENANCE ACCESS EASEMENT	PSL	PORT ST LUCIE
R.O.W.	RIGHT OF WAY	L.E.	LANDSCAPE EASEMENT
U.E.	UTILITY EASEMENT	D.S.E.	DRAINAGE SWALE EASEMENT
U.E.-R.A.	UTILITY EASEMENT - RESTRICTED AREA (SEE U.E. PLAT INDICATION)	O.S.	OPEN SPACE
STM	STORM SEWER LINE WITH MANHOLE	S&M	SEED & MULCH
SIM	STORM SEWER LINE WITH CATCH BASIN	SSN	SSN
SAN	SANITARY SEWER LINE WITH MANHOLE	1	LOT NUMBER
WM	WATER MAIN	+	FIRE HYDRANT
W	WATER SVC. TO LOT WITH METER		
WS	SANITARY SVC. TO LOT WITH CLEANOUT		
C.O.			



PSLUSD #5268F PSL PROJECT NO. 23-166



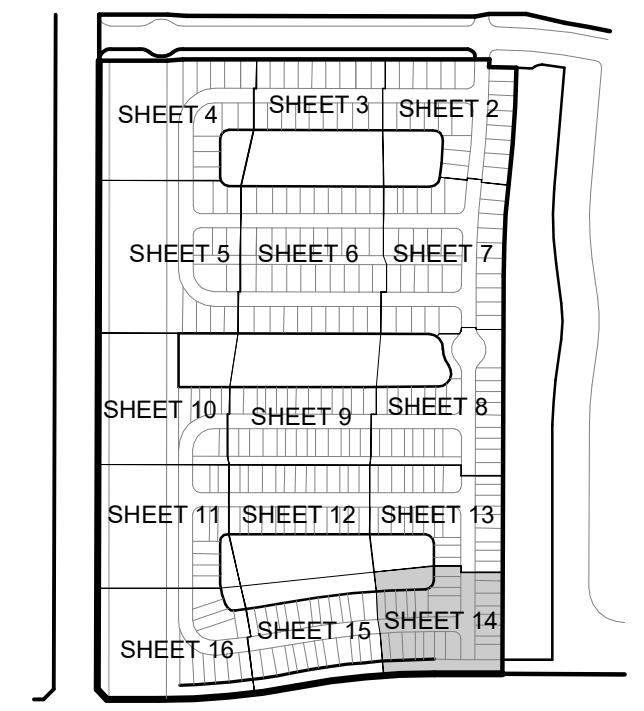
SHEET:
P6-13



PARKER-YANNETTE
design group, inc.

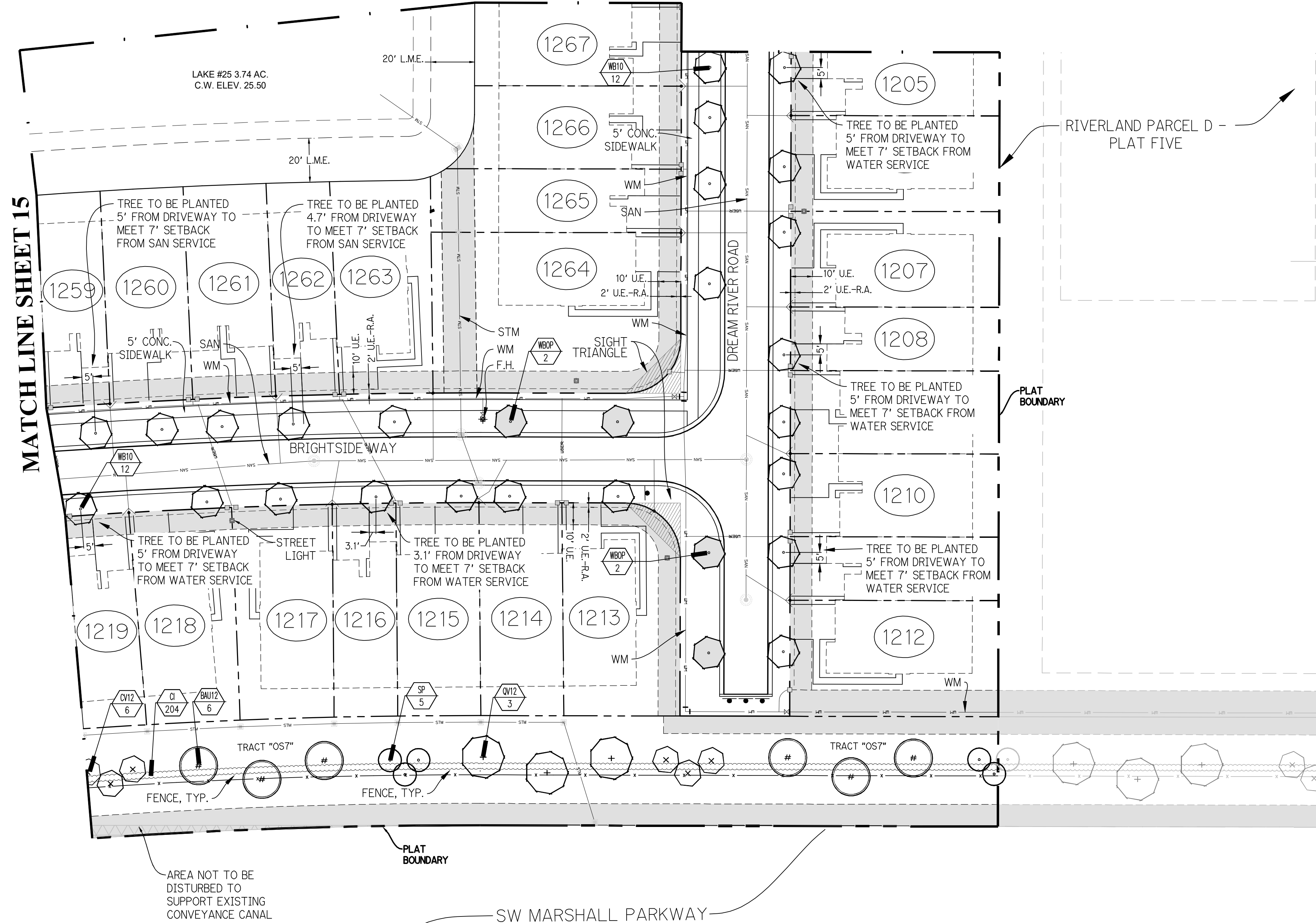
LANDSCAPE ARCHITECTURE
PLANNING • GRAPHICS
4425 Military Trail
Suite 202
Jupiter, Florida 33458

Telephone: (561) 747-5069
Fax: (561) 747-2041
Email: mail@pydg.com
License #LC-0000297



KEY MAP
N.T.S.

MATCH LINE SHEET 13



AREA NOT TO BE
DISTURBED TO
SUPPORT EXISTING
CONVEYANCE CANAL

SW MARSHALL PARKWAY

Plant List (Sheet P6-14 Only)

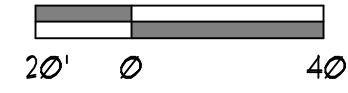
SYM	QTY	NAME	SPECIFICATIONS
TREES			
BAU12	6	Bauhinia blakeana / Hong Kong Orchid	12' x 5', 25' cal., 5' c.t., straight trunk, full canopy
CV12	6	Callistemon viminalis / Sleeping Bottlebrush	12' ht., full canopy
*QV12	3	Quercus virginiana / Live Oak	12' x 6', 25' cal., straight trunk, full canopy
PALMS			
*SP	5	Sabal palmetto / Cabbage Palm	10' - 22' c.t. Hts., staggered Hts., hurricane cut, straight trunk, slick
WB10	24	Wodyetia bifurcata / Foxtail Palm	10' c.t., 4' min. cal. crown shaft, straight trunk, full head, unscarred trunk, intact fronds
WBOP	4	Optional Additional Street Tree - Wodyetia bifurcata / Foxtail Palm	10' c.t., 4' min. cal. crown shaft, straight trunk, full head, unscarred trunk, intact fronds
SHRUBS, ACCENTS, AND GROUNDCOVER			
CI	204	Chrysocalanus icaco / Cocoplum	3 gal., 20" x 20", full to base

NOTE:
ALL PLANT MATERIAL SHALL MEET OR EXCEED SIZE AND CONTAINER SPECIFICATIONS IN PLANT LIST. PLANT MATERIALS NOT MEETING SPECIFICATIONS WILL BE REJECTED. CONTRACTOR TO COORDINATE AVAILABILITY ISSUES WITH OWNER PRIOR TO COMMENCING WORK.

* DENOTES NATIVE SPECIES

Symbols Legend

D.E.	GRASSY EASEMENT	O.E.	OVERHANG EASEMENT
L.M.E.	LAKE MAINTENANCE EASEMENT	G.E.	GRADING EASEMENT
L.M.A.E.	LAKE MAINTENANCE ACCESS EASEMENT	PSL	PORT ST LUCIE
R.O.W.	RIGHT OF WAY	L.E.	LANDSCAPE EASEMENT
U.E.	UTILITY EASEMENT	D.S.E.	DRAINAGE SWALE EASEMENT
U.E.-R.A.	UTILITY EASEMENT - RESTRICTED AREA (SEE U.E. PLAT DEDICATION)	O.S.	OPEN SPACE
STM	STORM SEWER LINE WITH MANHOLE	S&M	SEED & MULCH
SSM	STORM SEWER LINE WITH CATCH BASIN	SSN	SSN
SAN	SANITARY SEWER LINE WITH MANHOLE	①	LOT NUMBER
WM	WATER MAIN	⚡	FIRE HYDRANT
W	WATER SVC. TO LOT WITH METER		
S	SANITARY SVC. TO LOT WITH CLEANOUT		
C.O.			



PSLUSD #5268F

PSL PROJECT NO. 23-166

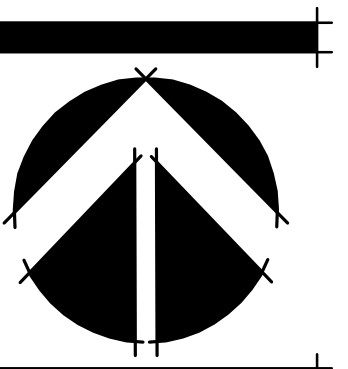
RIVERLAND - PARCEL 'D' - PLAT 6

Developer: Riverland Associates III, LLLP
PORT ST. LUCIE, FLORIDA

PLANTING PLAN


DATE: 02/25/2023
DRAWN BY: ALOJTY
JOB NO.: 23-061
SCALE: 1" = 40'-0"
FILENAME: RLD STP

REVISIONS:
12/24/24 City cmts
3/14/24
5/21/24 City cmts
6/19/24 City cmts



SHEET:

P6-14

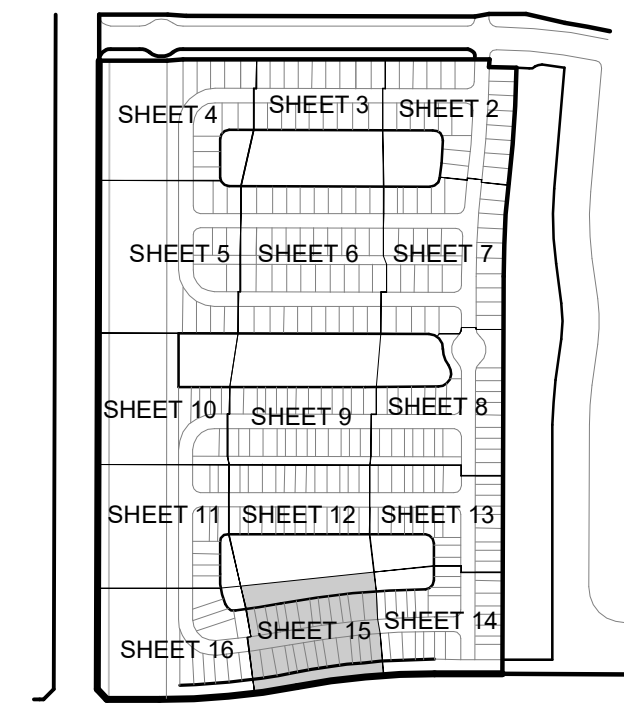


PARKER-YANNETTE
design group, inc.

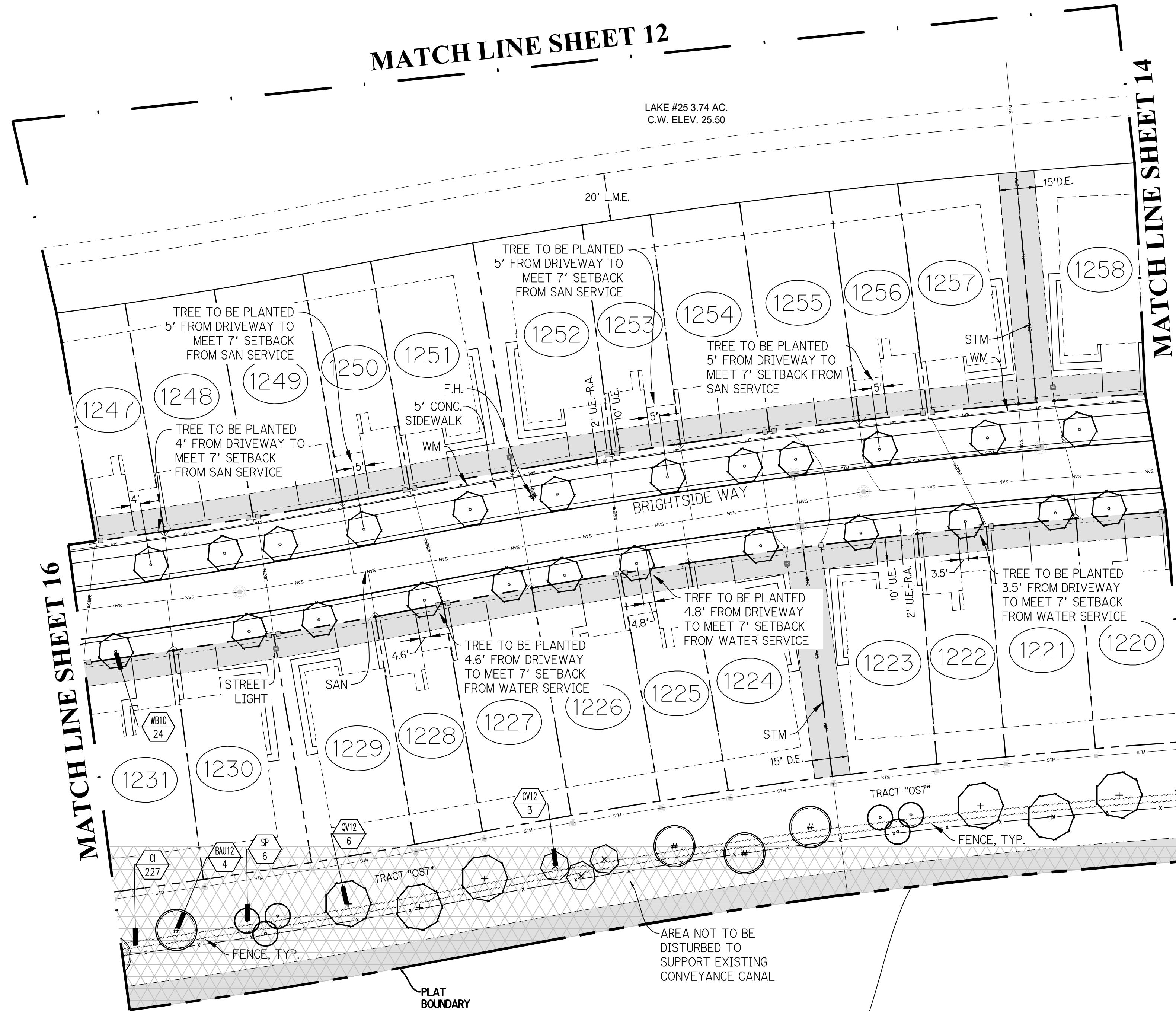
LANDSCAPE ARCHITECTURE
PLANNING • GRAPHICS
4425 Military Trail
Suite 202
Jupiter, Florida 33458

Telephone: (561) 747-5069
Fax: (561) 747-2041
Email: mail@pydg.com

License #LC-0000297



KEY MAP
N.T.S.



Plant List (Sheet P6-15 Only)

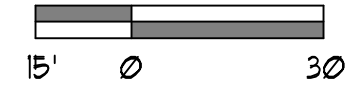
SYM	QTY	NAME	SPECIFICATIONS
TREES			
BAU12	4	Bauhinia blakeana / Hong Kong Orchid	12' x 5", 25' cal., 5' ct., straight trunk, full canopy
CV12	3	Callistemon viminalis / Weeping Bottlebrush	12' ht., full canopy
* QV12	6	Quercus virginiana / Live Oak	12' x 6", 25' cal., straight trunk, full canopy
PALMS			
* SP	6	Sabal palmetto / Cabbage Palm	10' - 22' ct. ht., staggered ht., hurricane cut, straight trunk, spike
WB10	24	Wodyetia bifurcata / Foxtail Palm	10' ct., 4" min. cal. crown shaft, straight trunk, full head, unscarred trunk, insect holes
SHRUBS, ACCENTS, AND GROUNDCOVER			
CI	221	Chrysothamnus leucocarpus / Cocoplum	3 @ 12" x 20", full to base

NOTE:
ALL PLANT MATERIAL SHALL MEET OR EXCEED SIZE AND CONTAINER SPECIFICATIONS IN PLANT LIST. PLANT MATERIALS NOT MEETING SPECIFICATIONS WILL BE REJECTED. CONTRACTOR TO COORDINATE AVAILABILITY ISSUES WITH OWNER PRIOR TO COMMENCING WORK.

* DENOTES NATIVE SPECIES

Symbols Legend

D.E.	DRAINAGE EASEMENT	O.E.	OVERHANG EASEMENT
L.M.E.	LAKE MAINTENANCE EASEMENT	G.E.	GRADING EASEMENT
L.M.A.E.	LAKE MAINTENANCE ACCESS EASEMENT	PSL	PORT ST LUCIE
R.O.W.	RIGHT OF WAY	L.E.	LANDSCAPE EASEMENT
U.E.	UTILITY EASEMENT	D.S.E.	DRAINAGE SWALE EASEMENT
U.E.-R.A.	UTILITY EASEMENT - RESTRICTED AREA (SEE U.E. PLAT DEDICATION)	O.S.	OPEN SPACE
STM	STORM SEWER LINE WITH MANHOLE	S&M	SEED & MULCH
SIM	STORM SEWER LINE WITH CATCH BASIN	SSN	SSN
SAN	SANITARY SEWER LINE WITH MANHOLE	①	LOT NUMBER
WM	WATER MAIN	⊕	FIRE HYDRANT
⊕	WATER SVC. TO LOT WITH METER		
⊕	SANITARY SVC. TO LOT WITH CLEANOUT		
C.O.			



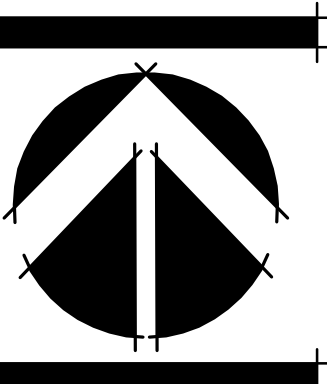
PSLUSD #5268F

PSL PROJECT NO. 23-166

RIVERLAND - PARCEL 'D' - PLAT 6
Developer: Riverland Associates III, LLLP
PORT ST. LUCIE, FLORIDA
PLANTING PLAN

DATE: 02/25/2023
DRAWN BY: ALD/ITY
JOB NO.: 23-067
SCALE: 1" = 30'-0"
FILENAME: RLD_STP


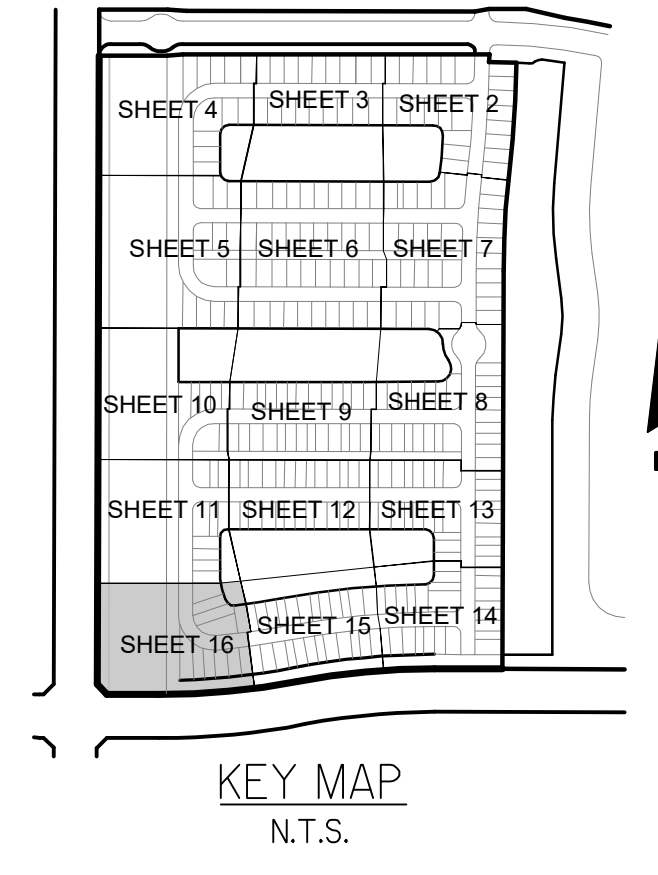
REVISIONS:
12/22/24 City cmnts
3/14/24
5/21/24 City cmnts
6/19/24 City cmnts



SHEET:

P6-15

MATCH LINE SHEET 11

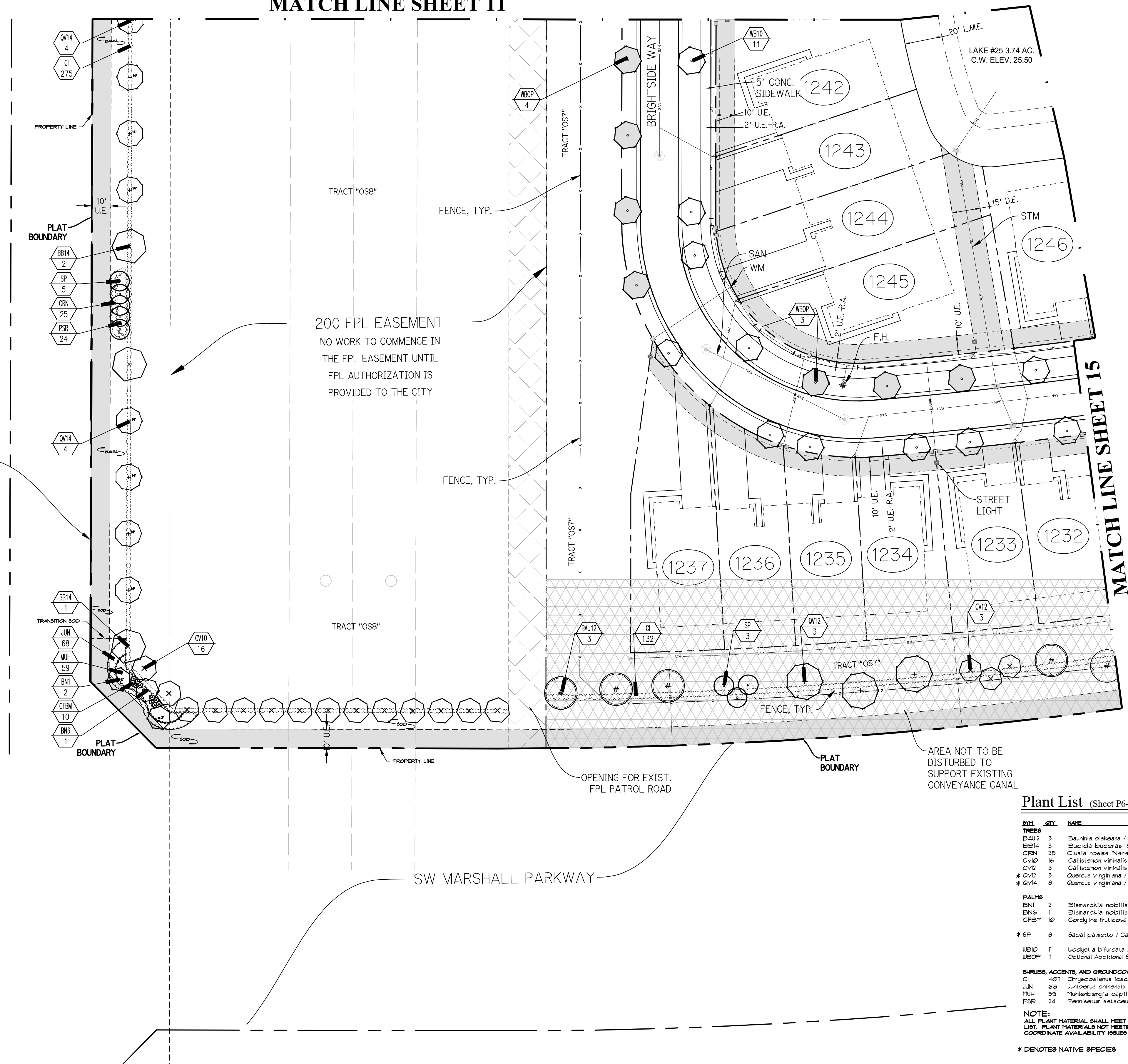


PARKER-YANNETTE
design group, inc.

LANDSCAPE ARCHITECTURE
PLANNING • GRAPHICS
4425 Military Trail
Suite 202
Jupiter, Florida 33458

Telephone: (561) 747-5069
Fax: (561) 747-2041
Email: mail@pydg.com

License #LC-0000297



N/S A
150' R.O.W.

200 FPL EASEMENT
NO WORK TO COMMENCE IN
THE FPL EASEMENT UNTIL
FPL AUTHORIZATION IS
PROVIDED TO THE CITY

AREA NOT TO BE
DISTURBED TO
SUPPORT EXISTING
CONVEYANCE CANAL

Plant List (Sheet P6-16 Only)

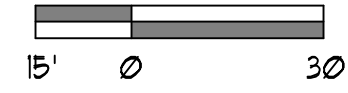
SYM	QTY	NAME	SPECIFICATIONS
TREES			
BAU12	3	Bauhinia blakeana / Hong Kong Orchid	12' x 5', 25' cal, 5' ct, straight trunk, full canopy
BB14	3	Bucida buxifolia 'Shady Lady' / Black Olive Shady Lady	12' ht, x 6' spr, 4 1/2' ct, 3' cal, full canopy
CRN	25	Citrus rosea 'Nana' / Dwarf Fitch Apple	5' x 4', full
CV10	16	Callistemon viminalis / Weeping Bottlebrush	10' ht, full canopy
CV2	3	Callistemon viminalis / Weeping Bottlebrush	12' ht, full canopy
*QV2	3	Quercus virginiana / Live Oak	12' x 6', 25' cal, straight trunk, full canopy
*QV4	8	Quercus virginiana / Live Oak	14' x 6', 3' cal, straight trunk, full canopy
PALMS			
BNI	2	Bismarckia nobilis 'Silver' / Silver Bismarck Palm	1' ct, heavy cal, full frond
BN6	1	Bismarckia nobilis 'Silver' / Silver Bismarck Palm	6' ct, heavy cal, full frond
CFBM	10	Cordyline fruticosa 'Black Magic' / Black Magic Hawaiian TI	3 gal, 24" x 22", full
*SP	8	Sabal palmetto / Cabbage Palm	10' - 22' ct, frs, staggered frs, hurricane cut, straight trunk, all ok
UB10	11	Ucodyetia bifurcata / Foxtail Palm	10' ct, 4" min cal, crown shaft, straight trunk, full head, unscarred trunk, intact fronds
UBOP	1	Optional Additional Street Tree - Ucdysetia bifurcata / Foxtail Palm	10' ct, 4" min cal, crown shaft, straight trunk, full head, unscarred trunk, intact fronds
SHRUBS, ACCENTS, AND GROUNDCOVER			
CI	401	Cynodactylon laticarpus / Cocoplum	3 gal, 20" x 20", full to base
JUN	68	Juniperus chinensis 'Parsonii' / Parson's Juniper	3 gal, 12" x 18", full
MJH	55	Muhlenbergia capillaris / Muhly Grass	3 gal, 22" x 18", full, purple flower, 30" occ.
FRS	24	Fernisium setaceum 'Rubrum' / Red Fountain Grass	3 gal, 22" x 18", full, 24" occ.

NOTE:
ALL PLANT MATERIAL SHALL MEET OR EXCEED SIZE AND CONTAINER SPECIFICATIONS IN PLANT LIST. PLANT MATERIALS NOT MEETING SPECIFICATIONS WILL BE REJECTED. CONTRACTOR TO COORDINATE AVAILABILITY ISSUES WITH OWNER PRIOR TO COMMENCING WORK.

* DENOTES NATIVE SPECIES

Symbols Legend

D.E.	DRAINAGE EASEMENT	O.E.	OVERHANG EASEMENT
L.M.E.	LAKE MAINTENANCE EASEMENT	G.E.	GRADING EASEMENT
L.M.A.E.	LAKE MAINTENANCE ACCESS EASEMENT	PSL	PORT ST LUCIE
R.O.W.	RIGHT OF WAY	L.E.	LANDSCAPE EASEMENT
U.E.	UTILITY EASEMENT	D.S.E.	DRAINAGE SWALE EASEMENT
U.E.-R.A.	UTILITY EASEMENT - RESTRICTED AREA (SEE U.E. PLAT INDICATION)	O.S.	OPEN SPACE
STM	STORM SEWER LINE WITH MANHOLE	S&M	SEED & MULCH
SIM	STORM SEWER LINE WITH CATCH BASIN	SSN	SSN
SAN	SANITARY SEWER LINE WITH MANHOLE	LN	LOT NUMBER
WM	WATER MAIN	FD	FIRE HYDRANT
W.M.	WATER SVC. TO LOT WITH METER		
S.C.	SANITARY SVC. TO LOT WITH CLEANOUT		
C.O.			



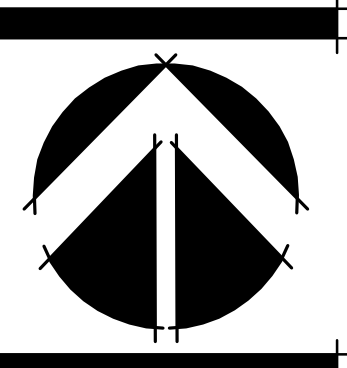
PSLUSD #5268F

PSL PROJECT NO. 23-166

RIVERLAND - PARCEL 'D' - PLAT 6
Developer: Riverland Associates III, LLLP
PORT ST. LUCIE, FLORIDA
PLANTING PLAN

DATE: 02/25/2023
DRAWN BY: ALOITY
JOB NO.: 23-067
SCALE: 1" = 30'-0"
FILENAME: RLD STP

REVISIONS:
12/24 City cmnts
3/14/24
5/21/24 City cmnts
6/19/24 City cmnts



SHEET:
P6-16