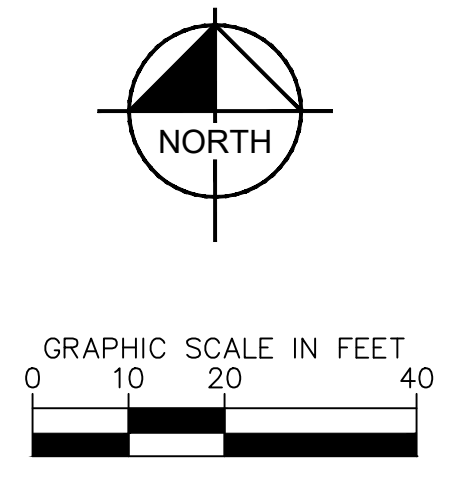
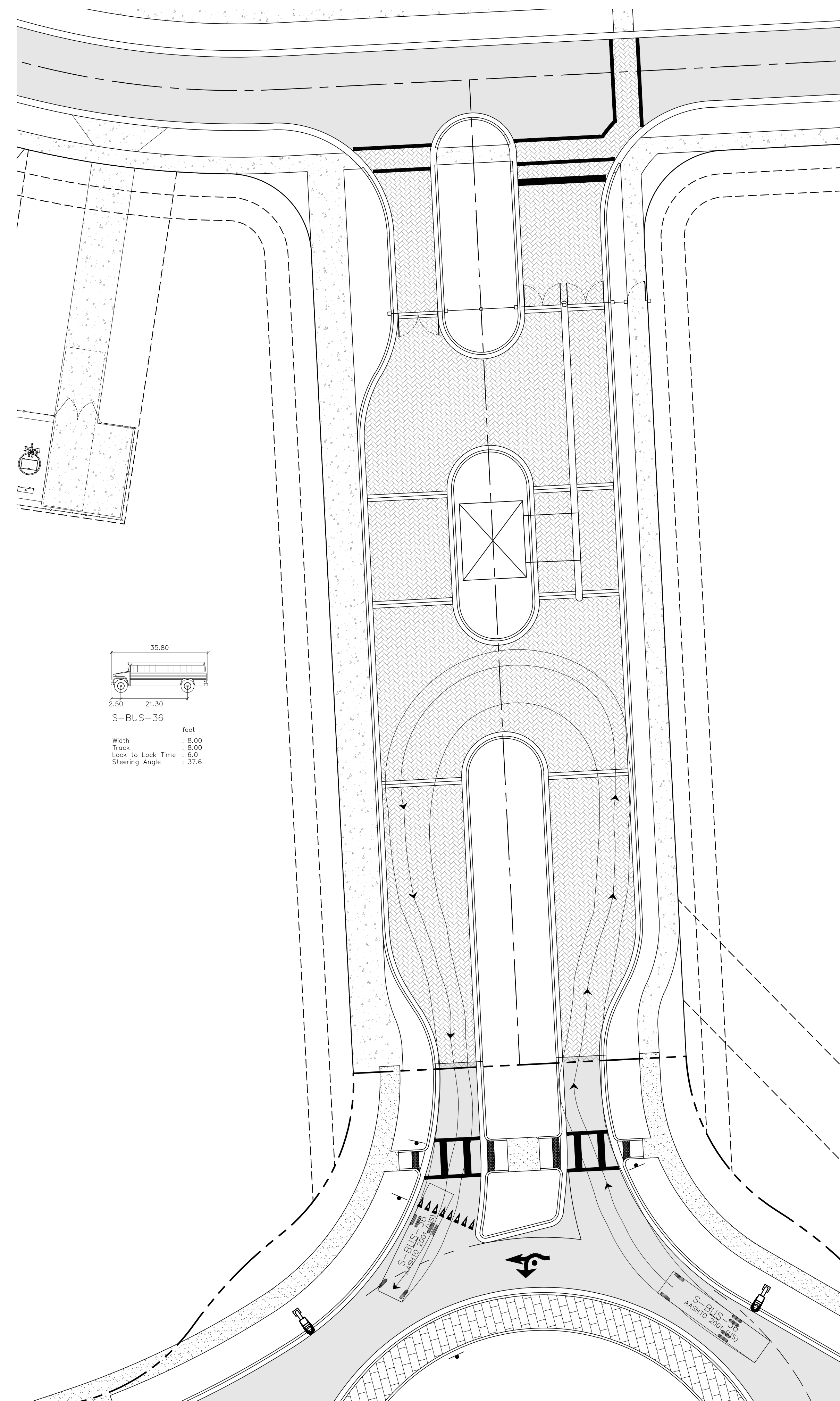
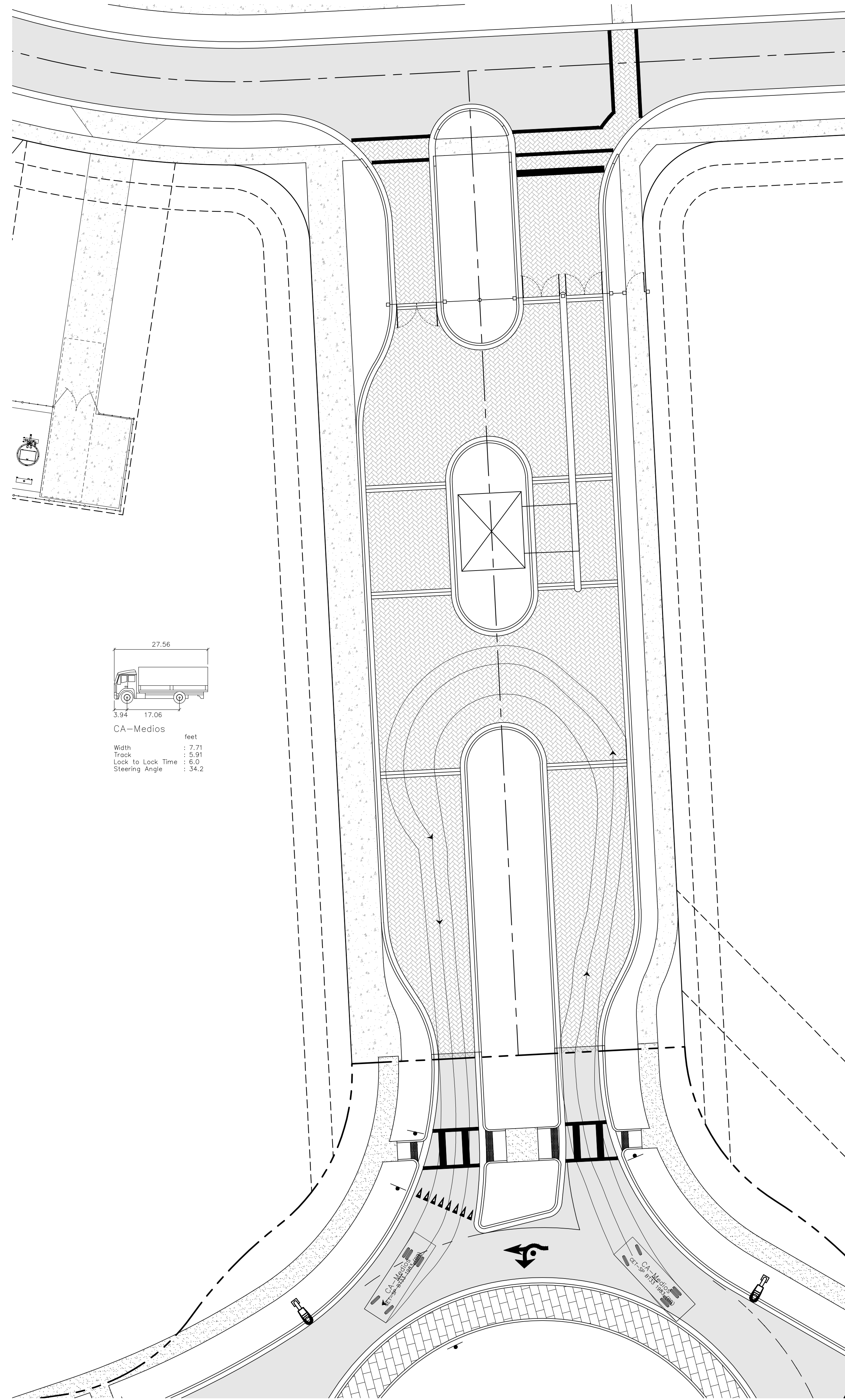


Plotted By: Procko, Michael Sheet Set: Western Grove 5 Layout: AT-001 November 30, 2020 05:43:33pm K:\VRB_LDEV\Western Grove 5 - Mattamy\CAD\PlanSheets\A\Turn-WG-5A.dwg
 This document, together with the concepts and designs presented herein, is intended only for the specific purpose and client for which it was prepared. Reuse of and improper reliance on this document without written authorization and adaptation by Kimley-Horn and Associates, Inc. shall be without liability to Kimley-Horn and Associates, Inc.



PSLUSD PROJECT #
5388

CITY OF PORT ST. LUCIE PROJECT #
P20-174

SHEET NUMBER
AT-001

CALL 48 HOURS BEFORE YOU DIG
811
 IT'S THE LAW! DIAL 811
 Know what's below. Call before you dig.

SUNSHINE STATE ONE CALL OF FLORIDA, INC.
 VERTICAL DATUM
 ELEVATIONS SHOWN HEREON ARE BASED ON THE NORTH AMERICAN VERTICAL DATUM OF 1988 (NAVD '88). SUBTRACT 1.50' FROM NGVD '29 ELEVATION TO GET THE NAVD '88 ELEVATION.

WESTERN GROVE 5A PREPARED FOR
mattamyHOMES

AUTO TURN EXHIBIT

KHA PROJECT 1470000
 DATE 09/11/2020
 SCALE AS SHOWN
 DESIGNED BY MJP
 DRAWN BY MJP
 CHECKED BY KFH DATE: _____

Kimley»Horn
 © 2020 KIMLEY-HORN AND ASSOCIATES, INC.
 445 24TH STREET, SUITE 200, VERO BEACH, FL 32960
 PHONE: 772-794-4100
 WWW.KIMLEY-HORN.COM CA 00000696

NO.	REVISIONS	DATE	BY

PORT ST. LUCIE, FLORIDA