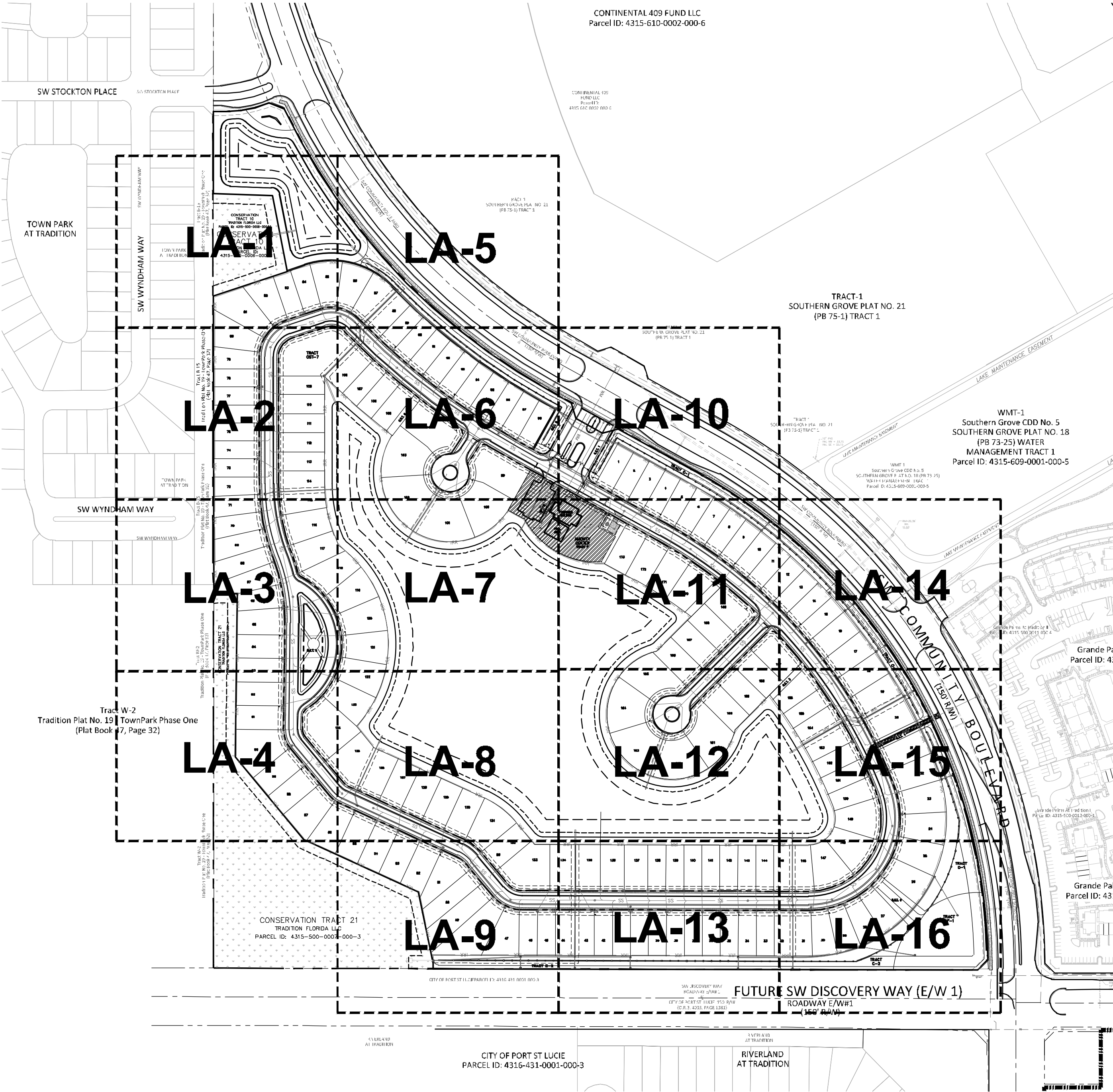


Drawing Name: C:\Users\rmarborough\OneDrive\work\temp\AcPublish\10532\ Aug 08, 2019 - 10:16am 18-550-Mattamy SG2 Landscape-07-24-19.dwg



Landscape Data

| Required Tree Credits:        | Provided Tree Credits: |
|-------------------------------|------------------------|
| Perimeter:<br>(4349' 30')     | 145                    |
| Entrance:<br>(220' 15')       | 15                     |
| Street Tree:<br>(12,052' 60') | 201                    |
| Total:                        | 361                    |

\*All tree credits are counted 1:1 & 2:1 per Appendix C Table 1  
\*Approved Trees & Shrubs in the PSL Landscape Code.

| Required Shrub Credits:  | Provided Shrub Credits: |
|--------------------------|-------------------------|
| Perimeter:<br>(4349' 2') | 1909                    |
| Entrance:<br>(220' 12')  | 110                     |
| Total:                   | 2019                    |

Notes:

Alternate Species may be used to satisfy Street Tree requirements depending on planting space & species availability. Alternates are as follows:

- Quercus virginiana- Live Oak  
Swietenia mahagoni- Mahogany  
Southern Magnolia- Magnolia grandiflora  
\*Bauhinia x blakeana- Hong Kong Orchid Tree  
\*Elaeocarpus decipiens- Japanese Blueberry  
\*Ilex x attenuata 'Eagleston' Eagleston Holly  
\*Lagerstroemea indica - Crape Myrtle

\*If medium or small canopy trees are used as alternates, planting intervals will follow guidelines in the Street Tree Planting section 156.121

If Cul-De-Sac areas do not allow for Street Tree Planting due to space constraints, required tree quantities will be added to the common green spaces throughout the community.

\*Location of street trees may vary due to the location of driveways

PLANT SCHEDULE TOTAL SITE PLANT LIST

| TREES         | CODE | QTY   | BOTANICAL NAME                      | COMMON NAME              | CONTAINER | HEIGHT     | WIDTH   | NOTES       | NATIVE     | CALIPER    |
|---------------|------|-------|-------------------------------------|--------------------------|-----------|------------|---------|-------------|------------|------------|
|               | CAL  | 100   | Callistemon viminalis               | Weeping Bottle Brush     | 65G       | 14' HT     | 5' SPR  | F, SP       |            | 3" Caliper |
|               | CER  | 32    | Conocarpus erectus                  | Buttonwood               | 45G       | 12' HT     | 5' SPR  |             |            | 3" Caliper |
|               | QV   | 2     | Quercus virginiana                  | Southern Live Oak        | 100G      | 16' HT     | 8' SPR  | F, SP       | Native     | 5" Caliper |
|               | QV   | 253   | Quercus virginiana                  | Southern Live Oak        | 65G       | 14' HT     | 5' SPR  |             |            | 3" Caliper |
|               | SP   | 102   | Sabal palmetto                      | Sabal Palm               | FG        | 10'-18' CT |         | HVY CAL, SP | Native     |            |
| SHRUBS        | CODE | QTY   | BOTANICAL NAME                      | COMMON NAME              | CONTAINER | HEIGHT     | WIDTH   | NOTES       | NATIVE     |            |
|               | AWB  | 793   | Acalypha wilkesiana 'Louisiana Red' | Red Copperleaf           | 3G        | 24" HT     | 24"W    | FTB, SP     | Non-native |            |
|               | CHR  | 64    | Chrysobalanus icaco 'Red Tip'       | Red Tip Cocophum         | 3G        | 24" HT     | 18"W    | FTB         | Native     |            |
|               | CLU  | 935   | Clusia guttifera                    | Smail-Leaf Clusia        | 15G       | 5' HT      | 4' W    | FTB         |            |            |
|               | HAM  | 283   | Hamelia patens 'Compacta'           | Dwarf Firebush           | 3G        | 36" HT     | 30"W    | FTB         | Non-native |            |
|               | MC   | 37    | Mynca cerifera                      | Wax Myrtle               | 15G       | 5' HT      | 4' W    | FTB         |            |            |
|               | PA   | 1,136 | Pennisetum setaceum                 | White Fountain Grass     | 3G        | 24" HT     | 24"W    | FTB         |            |            |
|               | ROL  | 575   | Rondeletia leucophylla              | Panama Rose 'Pink'       | 3G        | 24" HT     | 24"W    | FTB, SP     | Non-native |            |
|               | ST   | 568   | Schefflera arboricola 'Tnette'      | Schefflera               | 3G        | 24" HT     | 24"W    | FTB, SP     |            |            |
|               | VIA  | 929   | Viburnum awabuki                    | Evergreen Sweet Viburnum | 15G       | 5' HT      | 4' W    | FTB         |            |            |
| GROUND COVERS | CODE | QTY   | BOTANICAL NAME                      | COMMON NAME              | CONTAINER | HEIGHT     | WIDTH   | NOTES       | NATIVE     | SPACING    |
|               | ILS  | 2,018 | Ilex vomitoria 'Stokes Dwarf'       | Dwarf Yaupon             | 1G        | 12" HT     | 12"W    | Fuli        | Native     | 18" o.c.   |
|               | JUP  | 1,928 | Juniperus chinensis 'Parsonii'      | Parsonii Juniper         | 3G        | 10" HT     | 15" SPR | Fuli        | Non-native | 24" o.c.   |

GENERAL LANDSCAPE NOTES:

- At least 50% of all required trees shall be of a native species.
- All plant material to be Florida No. 1 or better.
- All landscape & sod areas to be irrigated by an automated system. that provides 100% coverage with 100% overlap with a minimum d.u. of .70.
- All landscaping at intersection and corners complies with Section 158.204 of the Port St Lucie Code of Ordinances to provide a clear sight zone between 2' - 6' above the final road crown elevation. All hedges and shrubs with in the 25' sight triangle will be maintained at a height no higher than 2' above the crown elevation of the road. In addition, the foliage line any tree within the 25' sight triangle will maintained at a height of no less than 6' above the road crown.
- Street tree locations will occur within 5' Landscape Easement as shown on civil engineering plans and can be adjusted based on final utility, sidewalk and driveway locations.
- Where applicable, street trees requiring root barriers shall be installed with Biobarrier Root Control Fabric or approved equal. Install per manufacturer specifications.
- Berm landscape to be field adjusted according to final grading and top of berm locations. The viburnum hedge will be planted along each side of the boundary fence or wall, following the top of berm.
- The boundary feature will be either a Black Vinyl Covered Chain Link (6') in height or Opaque Concrete Wall (6') in height.
- Fence other than the chain link boundary fence will be a Decorative Aluminum fence (6') in height.
- The street trees may be located within the home landscape beds, or as a stand-alone specimen in sod.
- All proposed landscaping meets FDOT specifications.

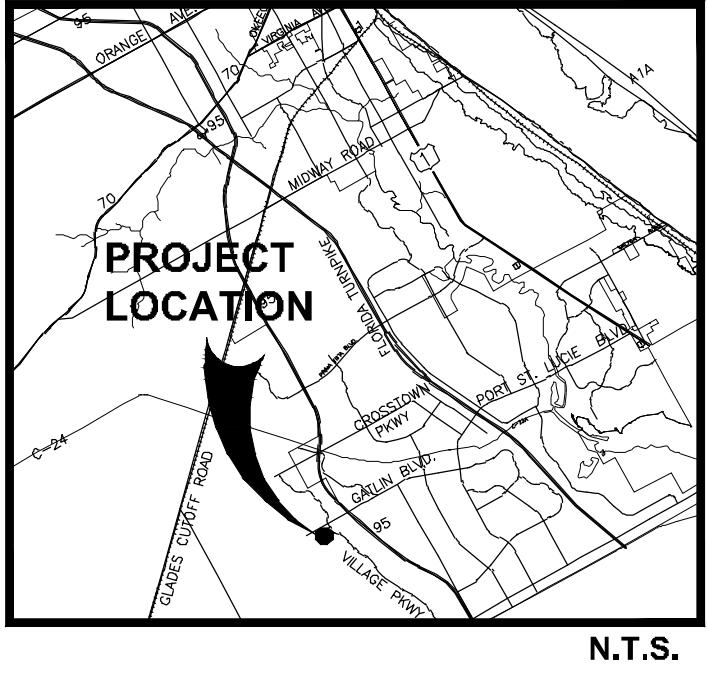
PSLUSD NOTES FOR LANDSCAPE PLANS

- All new landscaping within utility easements and within ten (10) feet of underground utility infrastructure shall comply with PSLUSD technical specifications, policies, and codes.
- No landscaping other than sod grasses may be planted within a 5' radius maintenance area of any utility appurtenances such as water meters, backflow devices, fire hydrants, sanitary sewer cleanouts, and manholes, air release valves, etc. Trees shall not be planted within ten (10) feet of any underground infrastructure.
- No landscaping shall be planted in such a manner as to adversely affect utility installation, operation and maintenance.

Index of Drawings:

|                          |                    |
|--------------------------|--------------------|
| Landscape Plans          | SP-1, LA-1 - LA-16 |
| Plant List               | CV                 |
| Details & Specifications | LA-17 - LA-19      |

Key / Location:



Project Team:

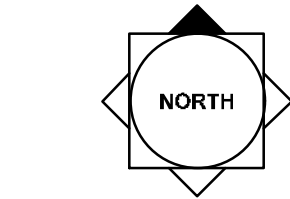
|                          |  |
|--------------------------|--|
| Client & Property Owner: | Mattamy Homes, LLC,<br>1500 Gateway Blvd, Suite 220<br>Boynton Beach, FL 33426             |
| Landscape Architect:     | Lucido & Associates<br>701 E Ocean Boulevard<br>Stuart, FL 34994                           |
| Engineer                 | Kimley Horn<br>445 24th Street, Suite 200<br>Vero Beach, FL 32960                          |
| Surveyor                 | Caulfield & Wheeler Inc.<br>410 S.E. Port St. Lucie Blvd.<br>Port St. Lucie, Florida 34984 |

Mattamy at  
Southern Grove  
Plat 1  
Cover Sheet

Port St. Lucie, Florida  
September 5, 2018

P18-121

| Date     | By | Description              |
|----------|----|--------------------------|
| 09/05/18 | RM | Initial Submittal        |
| 10/03/18 | RM | Response to PSL Comments |
| 12/17/18 | RM | Response to PSL Comments |
| 02/05/19 | RM | Response to PSL Comments |
| 04/16/19 | RM | Response to PSL Comments |
| 08/08/19 | RM | Response to PSL Comments |



SCALE: 1" = 200'

0 100' 200' 400'

REG. # 1018  
Thomas P. Lucido

|                  |  |       |
|------------------|--|-------|
| Designer         | RM                                     | Sheet |
| Manager          | SG                                     |       |
| Project Number   | 18-550                                 |       |
| Municipal Number | ---                                    |       |
| Computer File    | 18-550-Mattamy SG2 Landscape-07-24-19. |       |

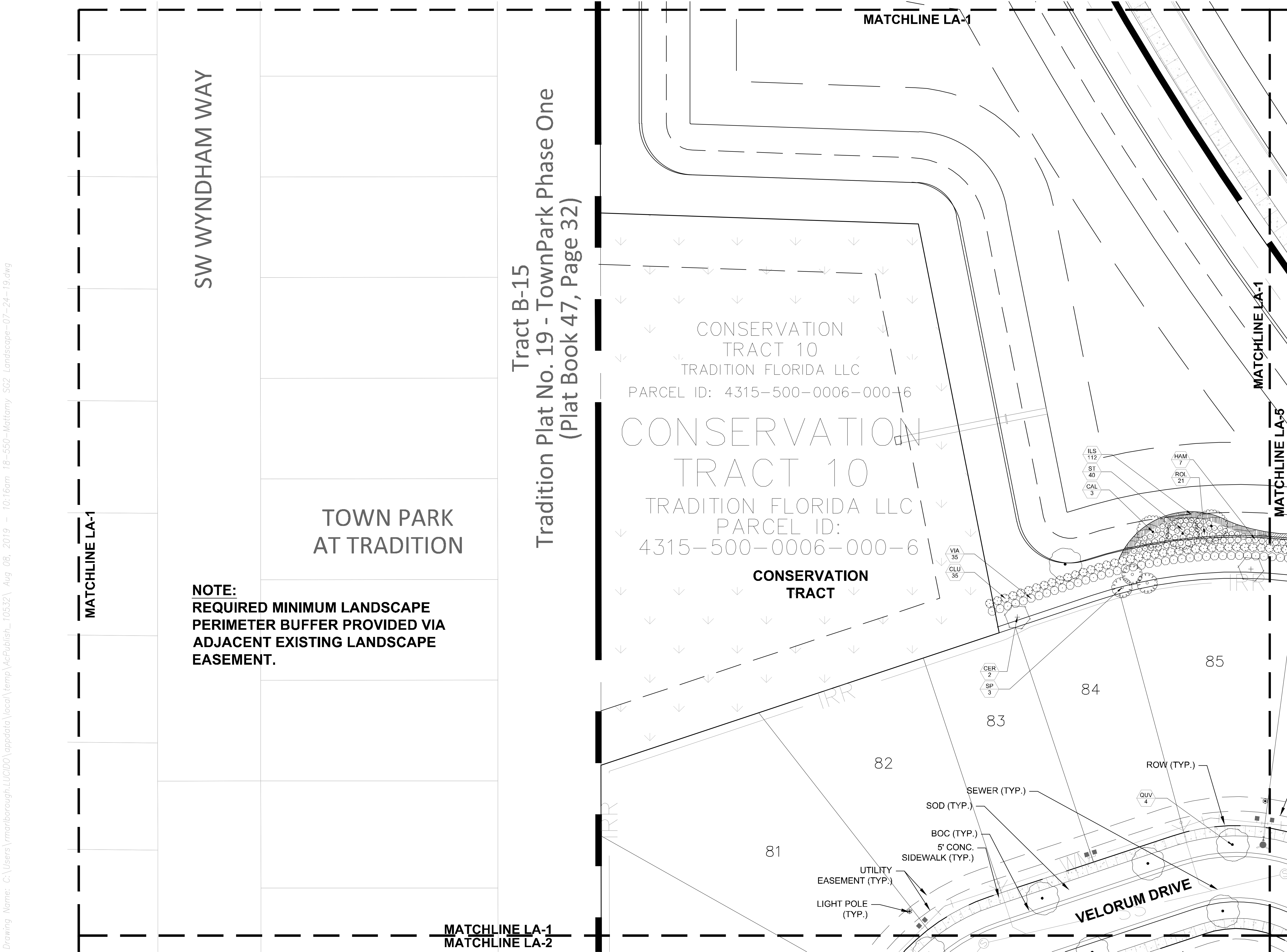
CV







Drawing Name: C:\Users\rmarlborough.LUCIDO\appdata\local\temp\AcPublish\_10532\ Aug 08, 2019 -- 10:16am 18-550-Mattamy SG2 Landscape-07-24-19.dwg



lucido & associates

701 SE Ocean Blvd., Stuart, Florida 34984 (772) 223-2100, Fax (772) 223-0220

Key / Location:

N.T.S.

Project Team:

|                          |  |
|--------------------------|--|
| Client & Property Owner: | Mattamy Homes, LLC.<br>1500 Gateway Blvd, Suite 220<br>Boynton Beach, FL 33426             |
| Landscape Architect:     | Lucido & Associates<br>701 E Ocean Boulevard<br>Stuart, FL 34994                           |
| Engineer:                | Kimley Horn<br>445 24th Street, Suite 200<br>Vero Beach, FL 32960                          |
| Surveyor:                | Caulfield & Wheeler Inc.<br>410 S.E. Port St. Lucie Blvd.<br>Port St. Lucie, Florida 34984 |

Mattamy at Southern Grove Plat 1

Landscape Plans

Port St. Lucie, Florida  
September 5, 2018

P18-121

| Date     | By | Description              |
|----------|----|--------------------------|
| 09/05/18 | RM | Initial Submittal        |
| 10/03/18 | RM | Response to PSL Comments |
| 12/17/18 | RM | Response to PSL Comments |
| 02/05/19 | RM | Response to PSL Comments |
| 04/16/19 | RM | Response to PSL Comments |
| 08/08/19 | RM | Response to PSL Comments |

NORTH

SCALE: 1" = 20'

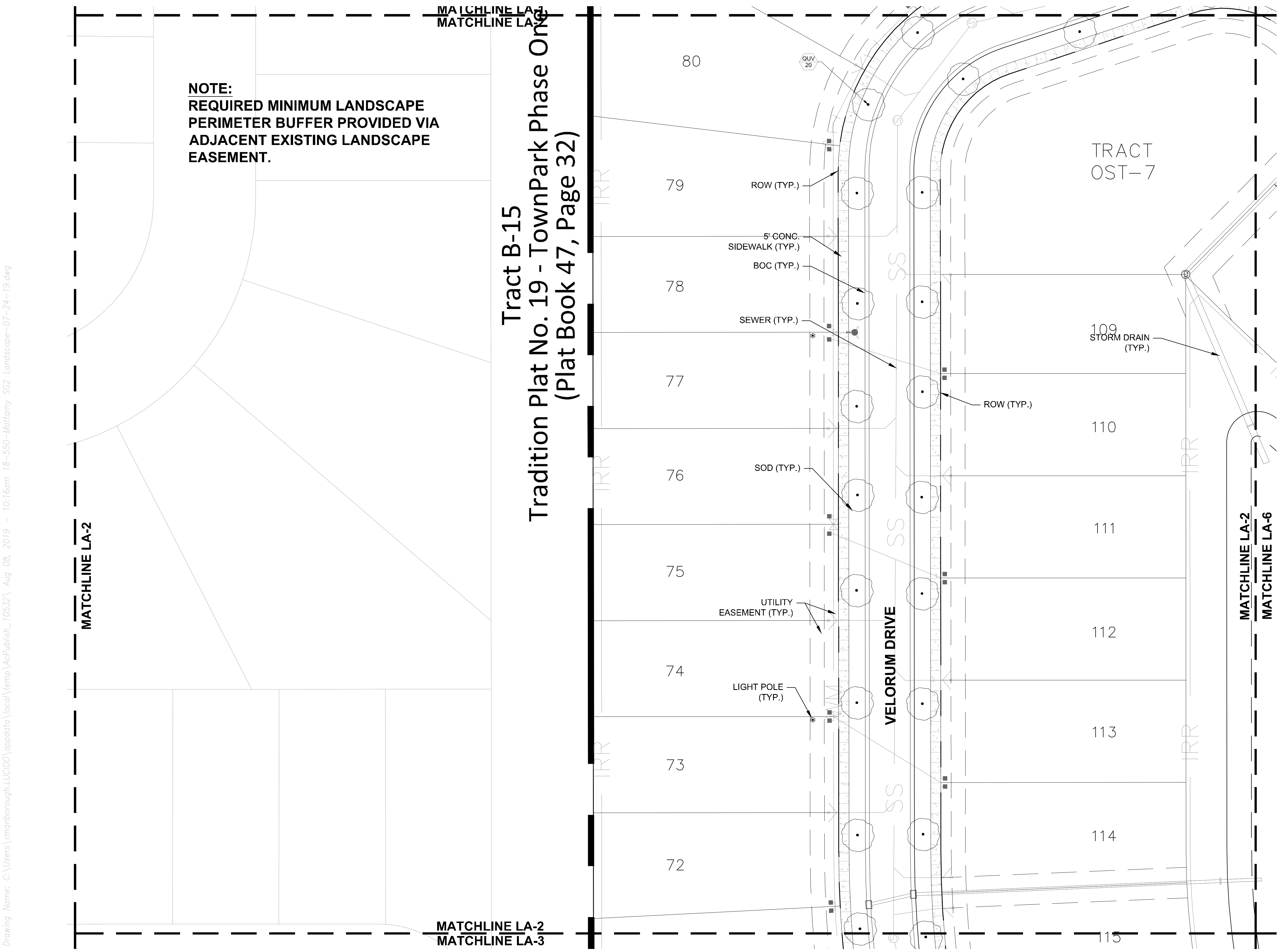
0 10' 20' 40'


REG. # 1018  
Thomas P. Lucido

|                  |  |             |
|------------------|--|-------------|
| Designer         | RM                                     | Sheet       |
| Manager          | SG                                     | <b>LA-1</b> |
| Project Number   | 18-550                                 |             |
| Municipal Number | ---                                    |             |
| Computer File    | 18-550-Mattamy SG2 Landscape-07-24-19. |             |

© Copyright Lucido & Associates. These documents and their contents are the property of Lucido & Associates. Any reproductions, revisions, modifications or use of these documents without the express written consent of Lucido & Associates is prohibited by law.

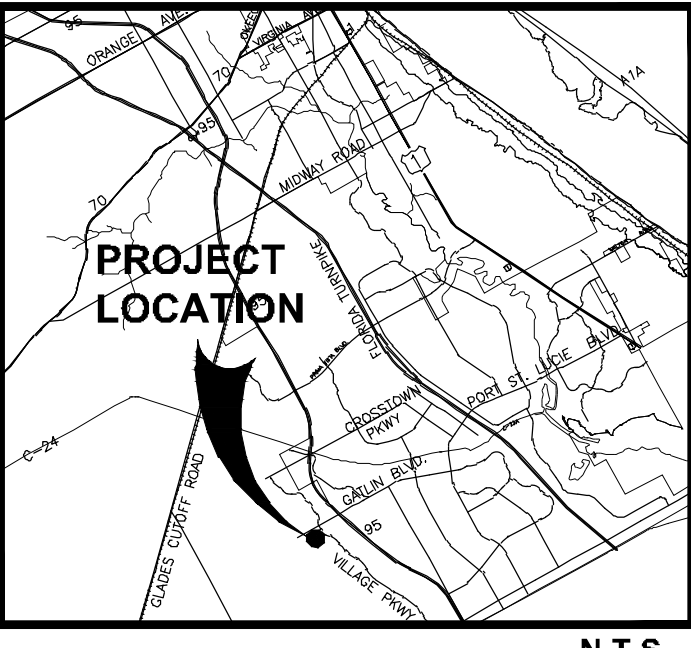
Drawing Name: C:\Users\rmarlborough.LUCIDO\appdata\local\temp\AcPublish\_10532\ Aug 08, 2019 -- 10:16am 18-550-Mattamy SG2 Landscape-07-24-19.dwg





**lucido & associates**  
701 SE Ocean Blvd., Stuart, Florida 34984 (772) 223-2100, Fax (772) 223-0220

**Key / Location:**



N.T.S.

**Project Team:**

|                          |  |
|--------------------------|--|
| Client & Property Owner: | Mattamy Homes, LLC.<br>1500 Gateway Blvd, Suite 220<br>Boynton Beach, FL 33426             |
| Landscape Architect:     | Lucido & Associates<br>701 E Ocean Boulevard<br>Stuart, FL 34994                           |
| Engineer:                | Kimley Horn<br>445 24th Street, Suite 200<br>Vero Beach, FL 32960                          |
| Surveyor:                | Caulfield & Wheeler Inc.<br>410 S.E. Port St. Lucie Blvd.<br>Port St. Lucie, Florida 34984 |

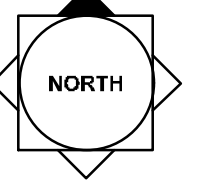
**Mattamy at Southern Grove Plat 1**

**Landscape Plans**

Port St. Lucie, Florida  
September 5, 2018

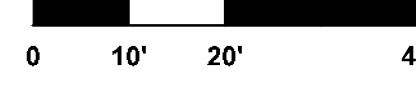
P18-121

| Date     | By | Description              |
|----------|----|--------------------------|
| 09/05/18 | RM | Initial Submittal        |
| 10/03/18 | RM | Response to PSL Comments |
| 12/17/18 | RM | Response to PSL Comments |
| 02/05/19 | RM | Response to PSL Comments |
| 04/16/19 | RM | Response to PSL Comments |
| 08/08/19 | RM | Response to PSL Comments |



NORTH

SCALE: 1" = 20'



0 10' 20' 40'

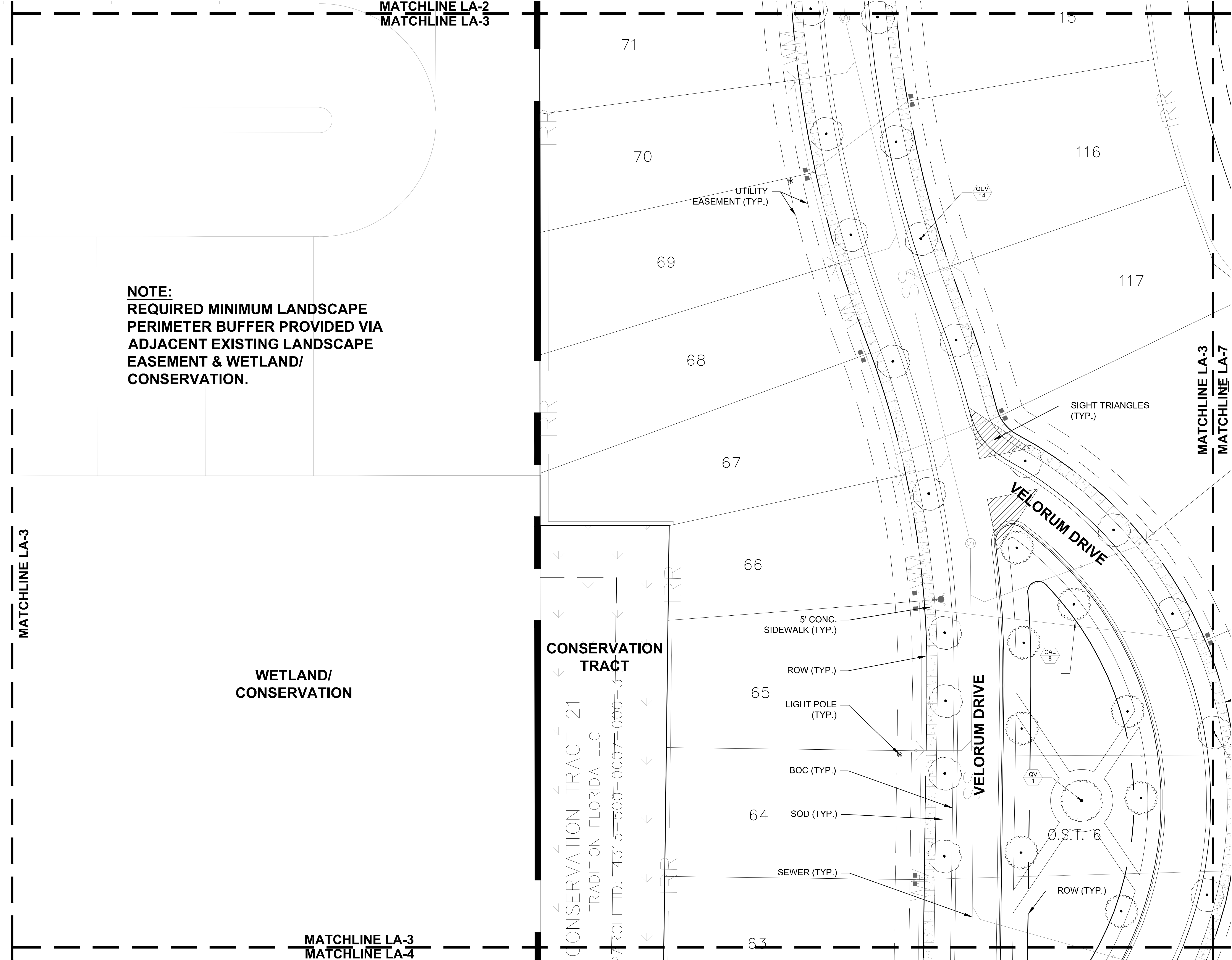
REG. # 1018  
Thomas P. Lucido

|                  |  |             |
|------------------|--|-------------|
| Designer         | RM                                     | Sheet       |
| Manager          | SG                                     | <b>LA-2</b> |
| Project Number   | 18-550                                 |             |
| Municipal Number | ---                                    |             |
| Computer File    | 18-550-Mattamy SG2 Landscape-07-24-19. |             |

© Copyright Lucido & Associates. These documents and their contents are the property of Lucido & Associates. Any reproductions, revisions, modifications or use of these documents without the express written consent of Lucido & Associates is prohibited by law.



Drawing Name: C:\Users\rmarlborough.LUCIDO\appdata\local\temp\AcPublish\_10532\ Aug 08, 2019 -- 10:16am 18-550-Mattamy SG2 Landscape-07-24-19.dwg



**NOTE:**  
REQUIRED MINIMUM LANDSCAPE  
PERIMETER BUFFER PROVIDED VIA  
ADJACENT EXISTING LANDSCAPE  
EASEMENT & WETLAND/  
CONSERVATION.

**WETLAND/  
CONSERVATION**

**CONSERVATION  
TRACT**

CONSERVATION TRACT 21  
TRADITION FLORIDA LLC  
PARCEL ID: 4315-500-0007-000-3

UTILITY  
EASEMENT (TYP.)

5' CONC.  
SIDEWALK (TYP.)

ROW (TYP.)

LIGHT POLE  
(TYP.)

BOC (TYP.)

SOD (TYP.)


SEWER (TYP.)

SIGHT TRIANGLES  
(TYP.)

VELORUM DRIVE

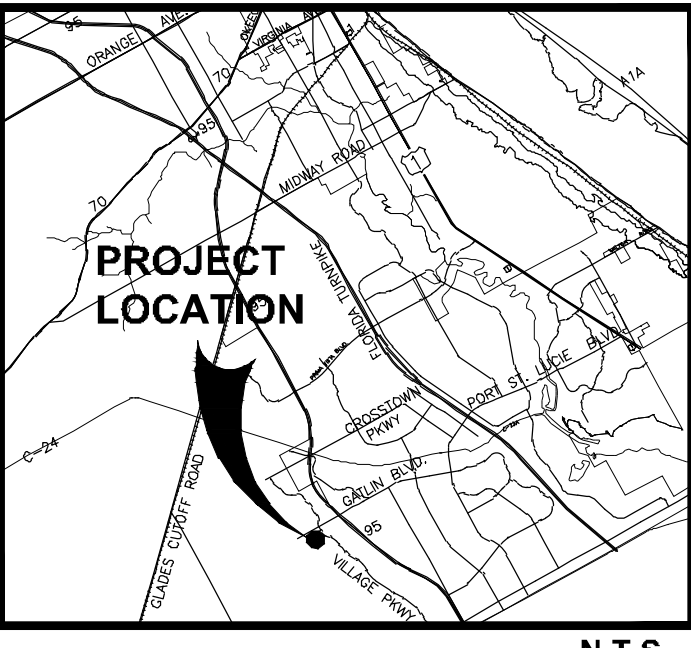
VELORUM DRIVE

ROW (TYP.)



**lucido & associates**  
701 SE Ocean Blvd., Stuart, Florida 34984 (772) 223-2100, Fax (772) 223-0220

**Key / Location:**



N.T.S.

**Project Team:**

|                          |  |
|--------------------------|--|
| Client & Property Owner: | Mattamy Homes, LLC.<br>1500 Gateway Blvd, Suite 220<br>Boynton Beach, FL 33426             |
| Landscape Architect:     | Lucido & Associates<br>701 E Ocean Boulevard<br>Stuart, FL 34994                           |
| Engineer                 | Kimley Horn<br>445 24th Street, Suite 200<br>Vero Beach, FL 32960                          |
| Surveyor                 | Caulfield & Wheeler Inc.<br>410 S.E. Port St. Lucie Blvd.<br>Port St. Lucie, Florida 34984 |

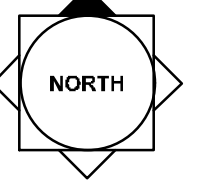
**Mattamy at  
Southern Grove  
Plat 1**

**Landscape Plans**

Port St. Lucie, Florida  
September 5, 2018


P18-121

| Date     | By | Description              |
|----------|----|--------------------------|
| 09/05/18 | RM | Initial Submittal        |
| 10/03/18 | RM | Response to PSL Comments |
| 12/17/18 | RM | Response to PSL Comments |
| 02/05/19 | RM | Response to PSL Comments |
| 04/16/19 | RM | Response to PSL Comments |
| 08/08/19 | RM | Response to PSL Comments |



NORTH

SCALE: 1" = 20'



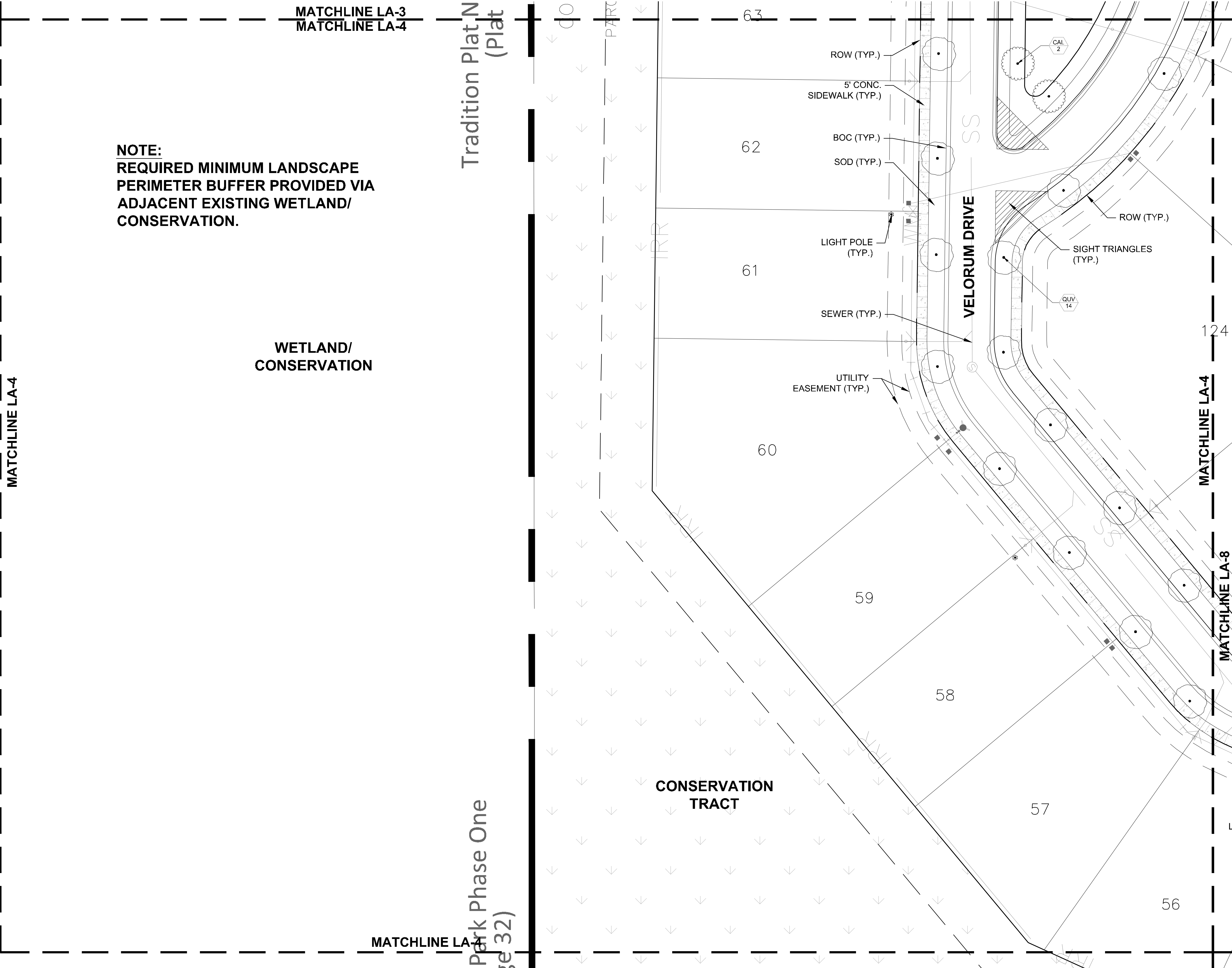
0 10' 20' 40'

REG. # 1018  
Thomas P. Lucido

|                  |  |             |
|------------------|--|-------------|
| Designer         | RM                                     | Sheet       |
| Manager          | SG                                     | <b>LA-3</b> |
| Project Number   | 18-550                                 |             |
| Municipal Number | ---                                    |             |
| Computer File    | 18-550-Mattamy SG2 Landscape-07-24-19. |             |

© Copyright Lucido & Associates. These documents and their contents are the property of Lucido & Associates. Any reproductions, revisions, modifications or use of these documents without the express written consent of Lucido & Associates is prohibited by law.

Drawing Name: C:\Users\rmarlborough.LUCIDO\appdata\local\temp\AcPublish\_10532\ Aug 08, 2019 - 10:16am 18-550-Mattamy SG2 Landscape-07-24-19.dwg



**lucido & associates**

701 SE Ocean Blvd., Stuart, Florida 34984 (772) 223-2100, Fax (772) 223-0220

**Key / Location:**

N.T.S.

**Project Team:**

|                                     |   |
|-------------------------------------|---|
| <b>Client &amp; Property Owner:</b> | <b>Mattamy Homes, LLC.</b><br>1500 Gateway Blvd, Suite 220<br>Boynton Beach, FL 33426                 |
| <b>Landscape Architect:</b>         | <b>Lucido &amp; Associates</b><br>701 E Ocean Boulevard<br>Stuart, FL 34994                           |
| <b>Engineer:</b>                    | <b>Kimley Horn</b><br>445 24th Street, Suite 200<br>Vero Beach, FL 32960                              |
| <b>Surveyor:</b>                    | <b>Caulfield &amp; Wheeler Inc.</b><br>410 S.E. Port St. Lucie Blvd.<br>Port St. Lucie, Florida 34984 |

**Mattamy at Southern Grove Plat 1**

**Landscape Plans**

Port St. Lucie, Florida  
September 5, 2018

P18-121

| Date     | By | Description              |
|----------|----|--------------------------|
| 09/05/18 | RM | Initial Submittal        |
| 10/03/18 | RM | Response to PSL Comments |
| 12/17/18 | RM | Response to PSL Comments |
| 02/05/19 | RM | Response to PSL Comments |
| 04/16/19 | RM | Response to PSL Comments |
| 08/08/19 | RM | Response to PSL Comments |

NORTH

SCALE: 1" = 20'

0 10' 20' 40'

REG. # 1018  
Thomas P. Lucido

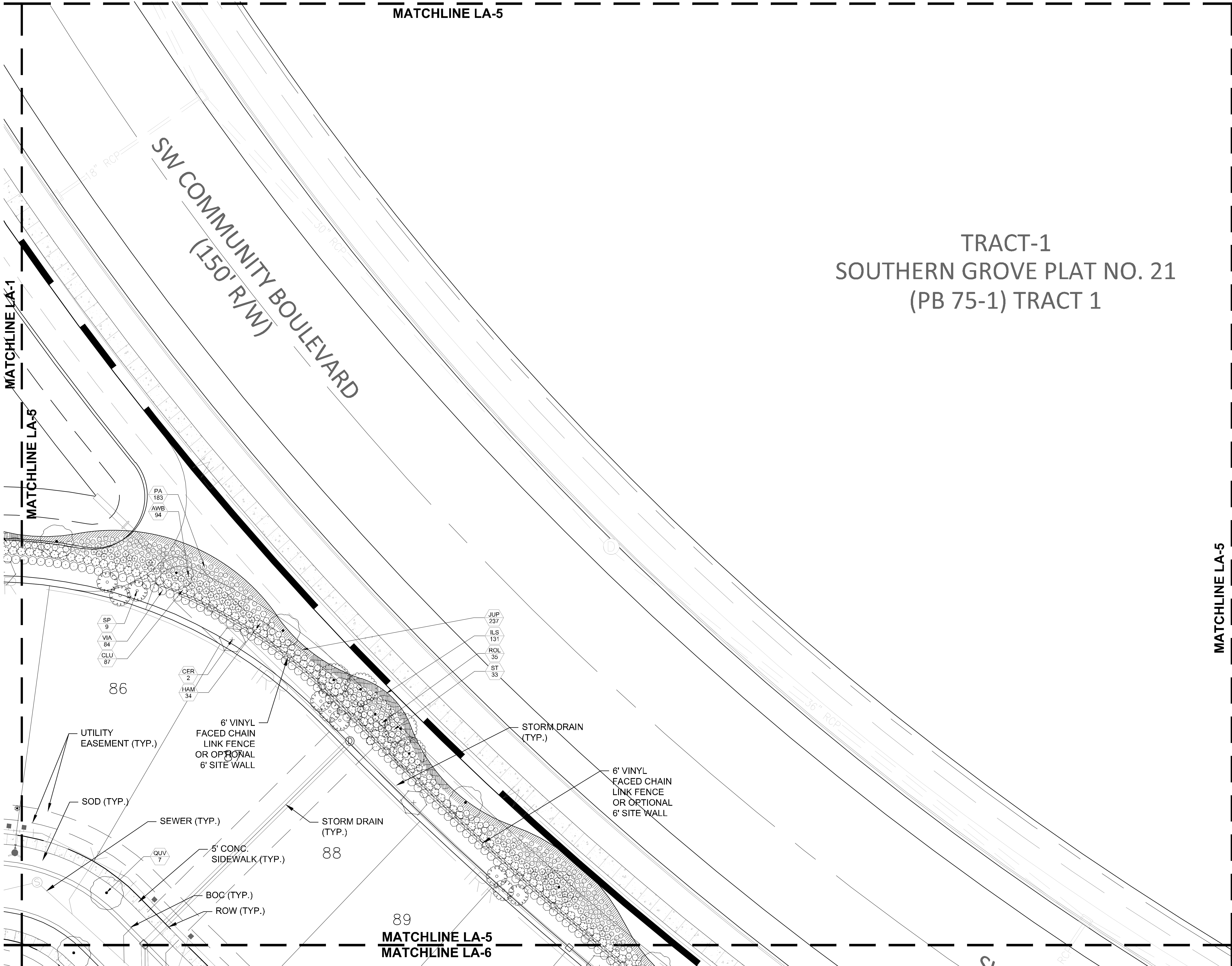
|                         |  |              |
|-------------------------|--|--------------|
| <b>Designer</b>         | RM                                     | <b>Sheet</b> |
| <b>Manager</b>          | SG                                     |              |
| <b>Project Number</b>   | 18-550                                 |              |
| <b>Municipal Number</b> | ---                                    |              |
| <b>Computer File</b>    | 18-550-Mattamy SG2 Landscape-07-24-19. |              |

**LA-4**

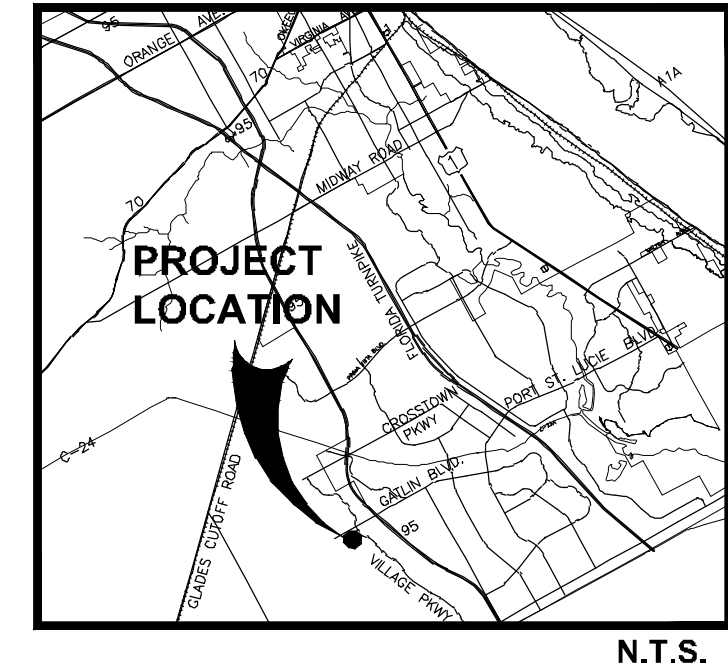
© Copyright Lucido & Associates. These documents and their contents are the property of Lucido & Associates. Any reproductions, revisions, modifications or use of these documents without the express written consent of Lucido & Associates is prohibited by law.



Drawing Name: C:\Users\rmariborough\LUCIDO\apdata\laca\temp\AcPublish\_10532\ Aug 08, 2019 -- 10:16am 18-550-Mattamy SG2 Landscape-07-24-19.dwg



Key / Location:



Project Team:

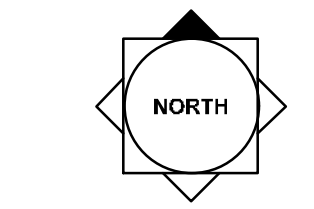
|                          |  |
|--------------------------|--|
| Client & Property Owner: | Mattamy Homes, LLC.<br>1500 Gateway Blvd, Suite 220<br>Boynton Beach, FL 33426             |
| Landscape Architect:     | Lucido & Associates<br>701 E Ocean Boulevard<br>Stuart, FL 34994                           |
| Engineer:                | Kimley Horn<br>445 24th Street, Suite 200<br>Vero Beach, FL 32960                          |
| Surveyor:                | Caulfield & Wheeler Inc.<br>410 S.E. Port St. Lucie Blvd.<br>Port St. Lucie, Florida 34984 |

**Mattamy at  
Southern Grove  
Plat 1**

**Landscape Plans**

Port St. Lucie, Florida  
September 5, 2018

| Date     | By | Description              |
|----------|----|--------------------------|
| 09/05/18 | RM | Initial Submittal        |
| 10/03/18 | RM | Response to PSL Comments |
| 12/17/18 | RM | Response to PSL Comments |
| 02/05/19 | RM | Response to PSL Comments |
| 04/16/19 | RM | Response to PSL Comments |
| 08/08/19 | RM | Response to PSL Comments |



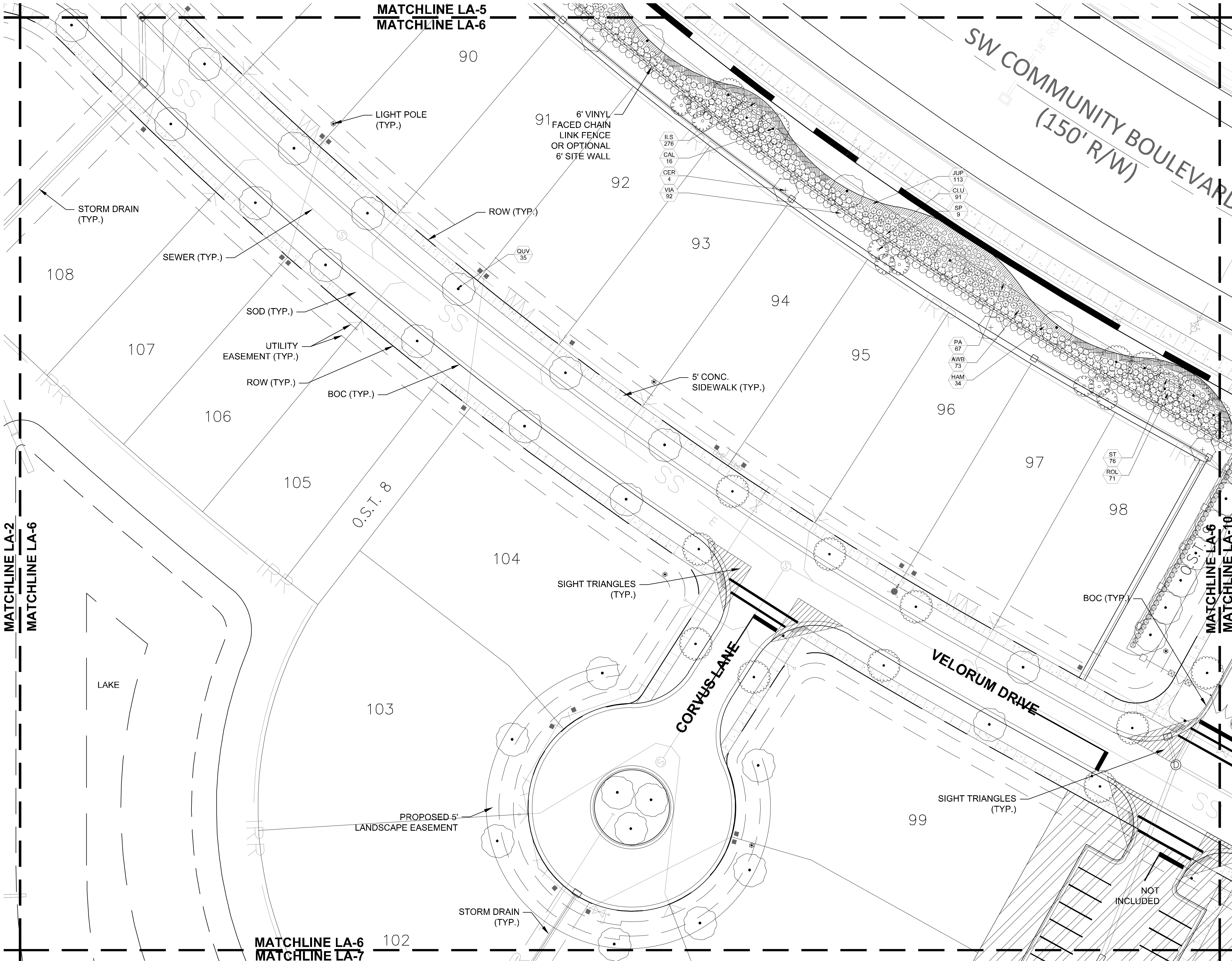
SCALE: 1" = 20'  
0 10' 20' 40' REG. # 1018  
Thomas P. Lucido

|                  |  |             |
|------------------|--|-------------|
| Designer         | RM                                     | Sheet       |
| Manager          | SG                                     | <b>LA-5</b> |
| Project Number   | 18-550                                 |             |
| Municipal Number | ---                                    |             |
| Computer File    | 18-550-Mattamy SG2 Landscape-07-24-19. |             |

© Copyright Lucido & Associates. These documents and their contents are the property of Lucido & Associates. Any reproductions, revisions, modifications or use of these documents without the express written consent of Lucido & Associates is prohibited by law.



Drawing Name: C:\Users\rmariborough\LUCID0\appdata\local\temp\AcPublish\_10532\ Aug 08, 2019 -- 10:16am 18-550-Mattamy SG2 Landscape-07-24-19.dwg



**lucido & associates**  
701 SE Ocean Blvd., Stuart, Florida 34984 (772) 223-2100, Fax (772) 223-0220

**Key / Location:**

N.T.S.

**Project Team:**

|                                     |   |
|-------------------------------------|---|
| <b>Client &amp; Property Owner:</b> | <b>Mattamy Homes, LLC.</b><br>1500 Gateway Blvd, Suite 220<br>Boynton Beach, FL 33426                 |
| <b>Landscape Architect:</b>         | <b>Lucido &amp; Associates</b><br>701 E Ocean Boulevard<br>Stuart, FL 34994                           |
| <b>Engineer:</b>                    | <b>Kimley Horn</b><br>445 24th Street, Suite 200<br>Vero Beach, FL 32960                              |
| <b>Surveyor:</b>                    | <b>Caulfield &amp; Wheeler Inc.</b><br>410 S.E. Port St. Lucie Blvd.<br>Port St. Lucie, Florida 34984 |

**Mattamy at Southern Grove Plat 1**

**Landscape Plans**

Port St. Lucie, Florida  
September 5, 2018

P18-121

| Date     | By | Description              |
|----------|----|--------------------------|
| 09/05/18 | RM | Initial Submittal        |
| 10/03/18 | RM | Response to PSL Comments |
| 12/17/18 | RM | Response to PSL Comments |
| 02/05/19 | RM | Response to PSL Comments |
| 04/16/19 | RM | Response to PSL Comments |
| 08/08/19 | RM | Response to PSL Comments |

NORTH

SCALE: 1" = 20'

0 10' 20' 40'

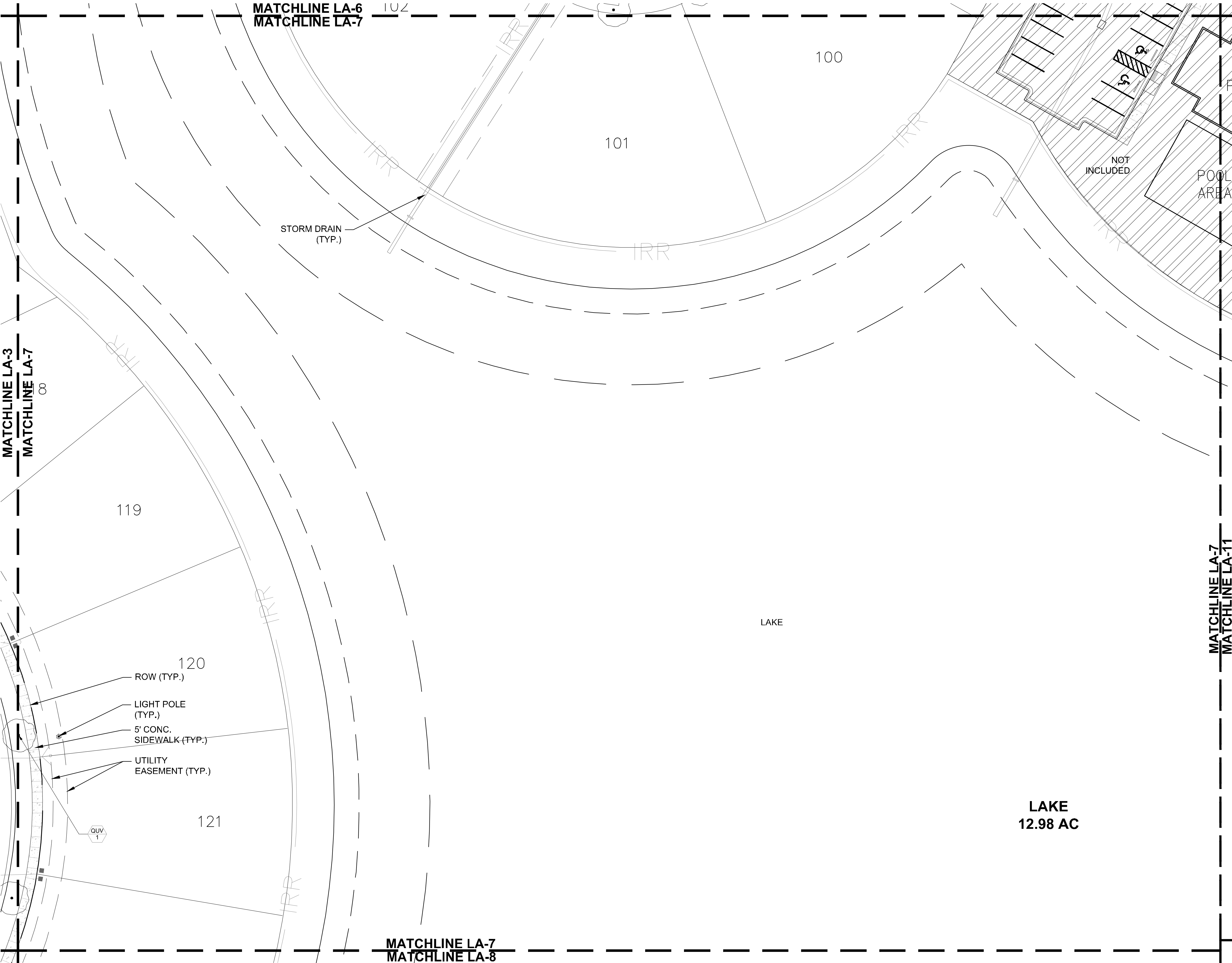
REG. # 1018  
Thomas P. Lucido

|                         |  |              |
|-------------------------|--|--------------|
| <b>Designer</b>         | RM                                     | <b>Sheet</b> |
| <b>Manager</b>          | SG                                     | <b>LA-6</b>  |
| <b>Project Number</b>   | 18-550                                 |              |
| <b>Municipal Number</b> | ---                                    |              |
| <b>Computer File</b>    | 18-550-Mattamy SG2 Landscape-07-24-19. |              |

© Copyright Lucido & Associates. These documents and their contents are the property of Lucido & Associates. Any reproductions, revisions, modifications or use of these documents without the express written consent of Lucido & Associates is prohibited by law.



Drawing Name: C:\Users\rmariborough\LUCIDO\appdata\locatemp\AcPublish\_10532\ Aug 08, 2019 -- 10:16am 18-550-Mattamy SG2 Landscape-07-24-19.dwg



lucido & associates

701 SE Ocean Blvd., Stuart, Florida 34984 (772) 223-2100, Fax (772) 223-0220

**Key / Location:**

N.T.S.

**Project Team:**

|                          |  |
|--------------------------|--|
| Client & Property Owner: | Mattamy Homes, LLC.<br>1500 Gateway Blvd, Suite 220<br>Boynton Beach, FL 33426             |
| Landscape Architect:     | Lucido & Associates<br>701 E Ocean Boulevard<br>Stuart, FL 34994                           |
| Engineer:                | Kimley Horn<br>445 24th Street, Suite 200<br>Vero Beach, FL 32960                          |
| Surveyor:                | Caulfield & Wheeler Inc.<br>410 S.E. Port St. Lucie Blvd.<br>Port St. Lucie, Florida 34984 |

**Mattamy at Southern Grove Plat 1**

**Landscape Plans**

Port St. Lucie, Florida  
September 5, 2018

P18-121

| Date     | By | Description              |
|----------|----|--------------------------|
| 09/05/18 | RM | Initial Submittal        |
| 10/03/18 | RM | Response to PSL Comments |
| 12/17/18 | RM | Response to PSL Comments |
| 02/05/19 | RM | Response to PSL Comments |
| 04/16/19 | RM | Response to PSL Comments |
| 08/08/19 | RM | Response to PSL Comments |

NORTH

SCALE: 1" = 20'

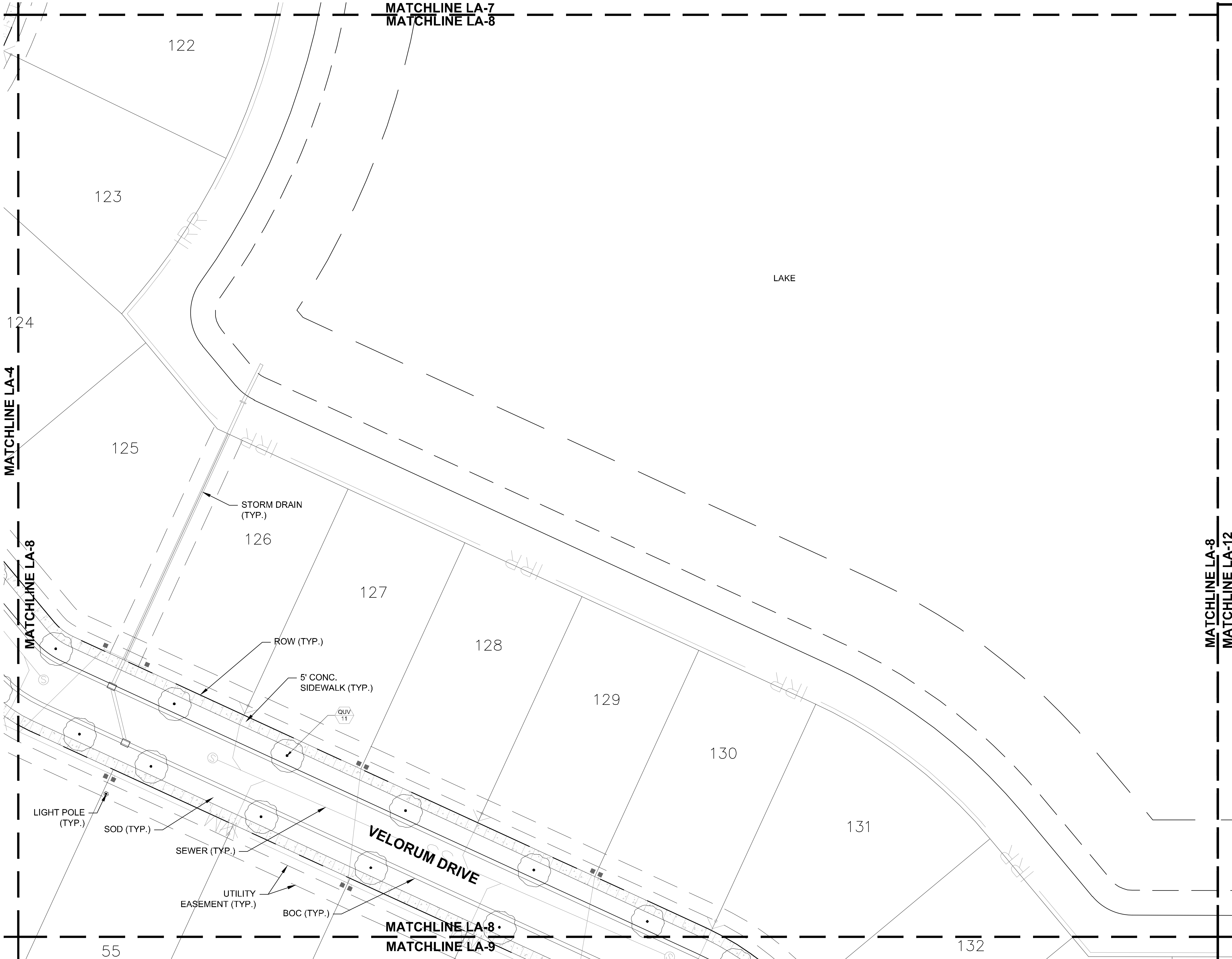
0 10' 20' 40'


REG. # 1018  
Thomas P. Lucido

|                  |  |             |
|------------------|--|-------------|
| Designer         | RM                                     | Sheet       |
| Manager          | SG                                     | <b>LA-7</b> |
| Project Number   | 18-550                                 |             |
| Municipal Number | ---                                    |             |
| Computer File    | 18-550-Mattamy SG2 Landscape-07-24-19. |             |

© Copyright Lucido & Associates. These documents and their contents are the property of Lucido & Associates. Any reproductions, revisions, modifications or use of these documents without the express written consent of Lucido & Associates is prohibited by law.

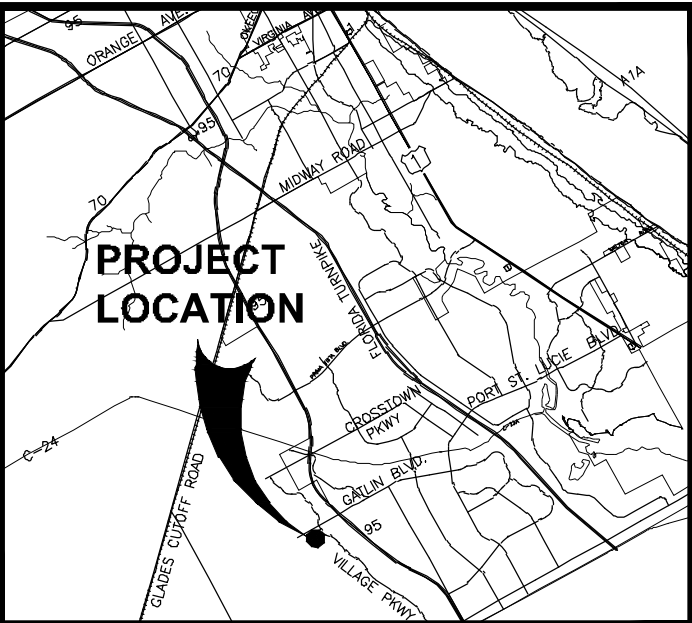
Drawing Name: C:\Users\rmariborough\LUCIDO\appdata\loca\temp\AcPublish\_10532\ Aug 08, 2019 -- 10:16am 18-550-Mattamy SG2 Landscape-07-24-19.dwg





**lucido & associates**  
701 SE Ocean Blvd., Stuart, Florida 34984 (772) 223-2100, Fax (772) 223-0220

**Key / Location:**



N.T.S.

**Project Team:**

|                          |  |
|--------------------------|--|
| Client & Property Owner: | Mattamy Homes, LLC.<br>1500 Gateway Blvd, Suite 220<br>Boynton Beach, FL 33426             |
| Landscape Architect:     | Lucido & Associates<br>701 E Ocean Boulevard<br>Stuart, FL 34994                           |
| Engineer                 | Kimley Horn<br>445 24th Street, Suite 200<br>Vero Beach, FL 32960                          |
| Surveyor                 | Caulfield & Wheeler Inc.<br>410 S.E. Port St. Lucie Blvd.<br>Port St. Lucie, Florida 34984 |

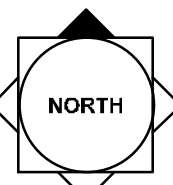
**Mattamy at Southern Grove Plat 1**

**Landscape Plans**

Port St. Lucie, Florida  
September 5, 2018

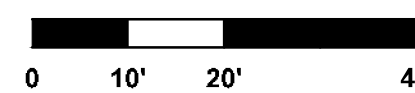
P18-121

| Date     | By | Description              |
|----------|----|--------------------------|
| 09/05/18 | RM | Initial Submittal        |
| 10/03/18 | RM | Response to PSL Comments |
| 12/17/18 | RM | Response to PSL Comments |
| 02/05/19 | RM | Response to PSL Comments |
| 04/16/19 | RM | Response to PSL Comments |
| 08/08/19 | RM | Response to PSL Comments |



NORTH

SCALE: 1" = 20'



0 10' 20' 40'

REG. # 1018  
Thomas P. Lucido

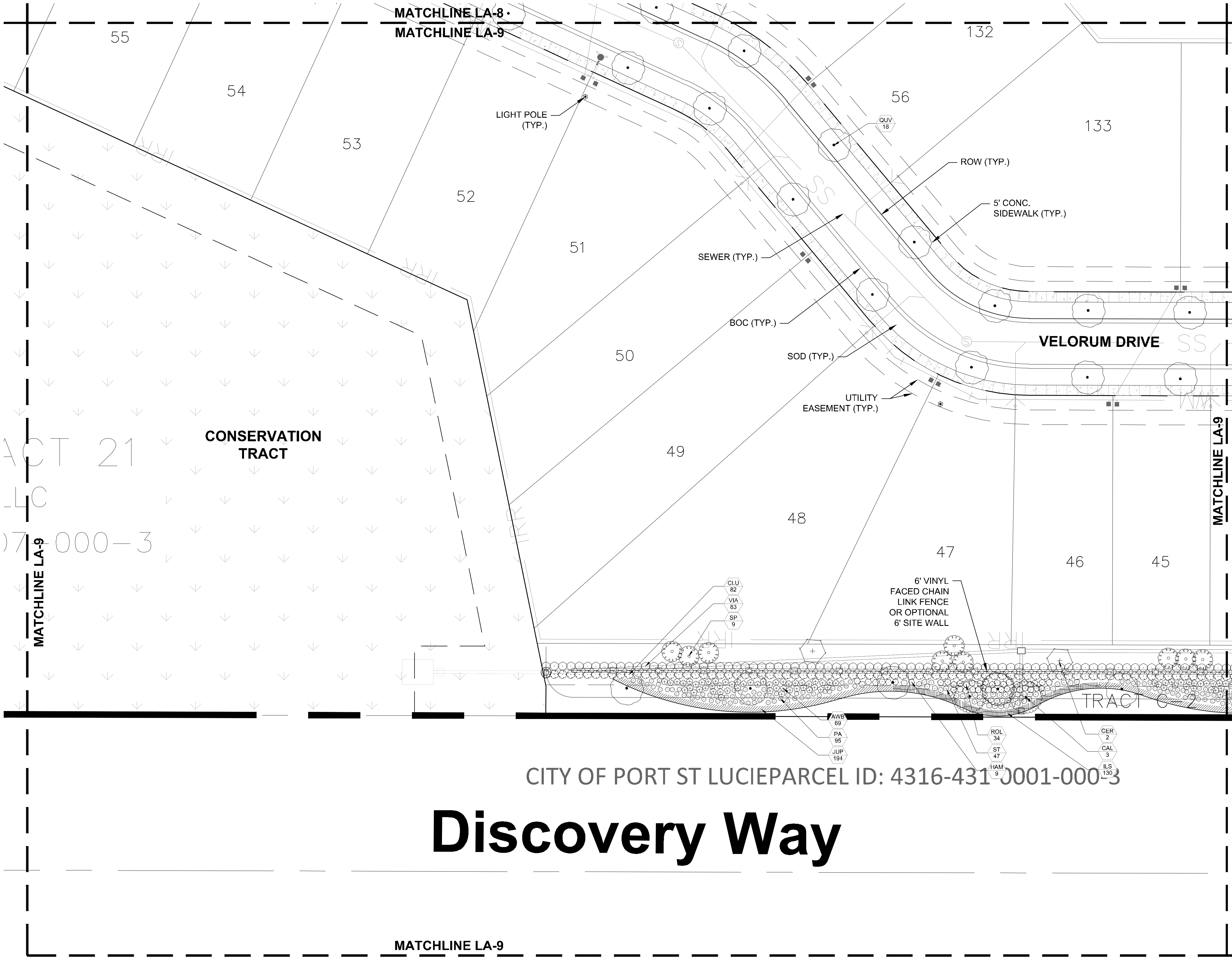
|                  |  |       |
|------------------|--|-------|
| Designer         | RM                                     | Sheet |
| Manager          | SG                                     |       |
| Project Number   | 18-550                                 |       |
| Municipal Number | ---                                    |       |
| Computer File    | 18-550-Mattamy SG2 Landscape-07-24-19. |       |

© Copyright Lucido & Associates. These documents and their contents are the property of Lucido & Associates. Any reproductions, revisions, modifications or use of these documents without the express written consent of Lucido & Associates is prohibited by law.

**LA-8**



Drawing Name: C:\Users\rmarlborough.LUCIDO\appdata\local\temp\AcPublish\_10532\ Aug 08, 2019 - 10:16am 18-550-Mattamy SG2 Landscape-07-24-19.dwg



**lucido & associates**

701 SE Ocean Blvd., Stuart, Florida 34984 (772) 223-2100, Fax (772) 223-0220

**Key / Location:**

N.T.S.

**Project Team:**

|                                     |   |
|-------------------------------------|---|
| <b>Client &amp; Property Owner:</b> | <b>Mattamy Homes, LLC,</b><br>1500 Gateway Blvd, Suite 220<br>Boynton Beach, FL 33426                 |
| <b>Landscape Architect:</b>         | <b>Lucido &amp; Associates</b><br>701 E Ocean Boulevard<br>Stuart, FL 34994                           |
| <b>Engineer:</b>                    | <b>Kimley Horn</b><br>445 24th Street, Suite 200<br>Vero Beach, FL 32960                              |
| <b>Surveyor:</b>                    | <b>Caulfield &amp; Wheeler Inc.</b><br>410 S.E. Port St. Lucie Blvd.<br>Port St. Lucie, Florida 34984 |

**Mattamy at Southern Grove Plat 1**

**Landscape Plans**

Port St. Lucie, Florida  
September 5, 2018

P18-121

| Date     | By | Description              |
|----------|----|--------------------------|
| 09/05/18 | RM | Initial Submittal        |
| 10/03/18 | RM | Response to PSL Comments |
| 12/17/18 | RM | Response to PSL Comments |
| 02/05/19 | RM | Response to PSL Comments |
| 04/16/19 | RM | Response to PSL Comments |
| 08/08/19 | RM | Response to PSL Comments |

NORTH

SCALE: 1" = 20'

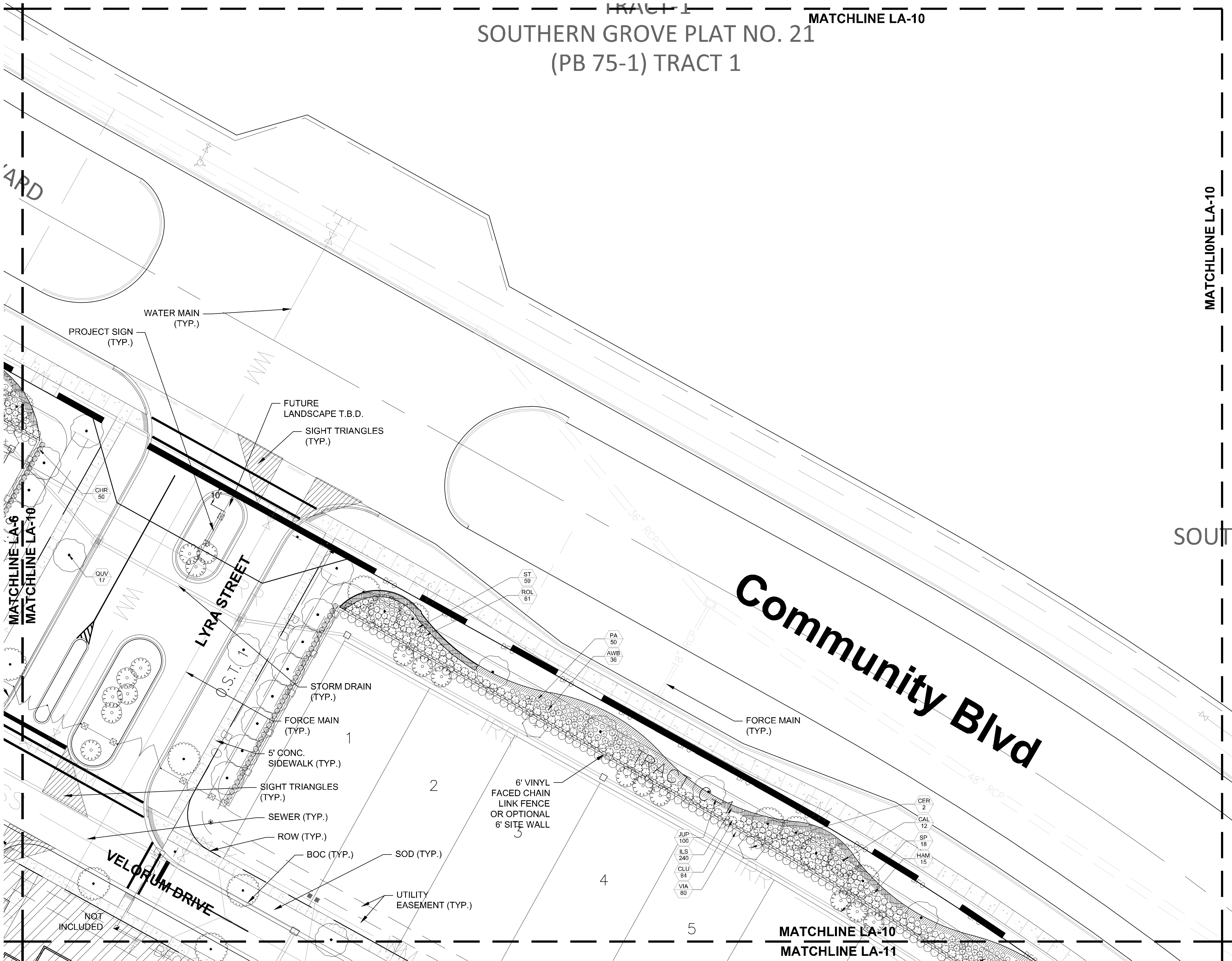
REG. # 1018  
Thomas P. Lucido


|                         |  |              |
|-------------------------|--|--------------|
| <b>Designer</b>         | RM                                     | <b>Sheet</b> |
| <b>Manager</b>          | SG                                     |              |
| <b>Project Number</b>   | 18-550                                 |              |
| <b>Municipal Number</b> | ---                                    |              |
| <b>Computer File</b>    | 18-550-Mattamy SG2 Landscape-07-24-19. |              |

**LA-9**

© Copyright Lucido & Associates. These documents and their contents are the property of Lucido & Associates. Any reproductions, revisions, modifications or use of these documents without the express written consent of Lucido & Associates is prohibited by law.

Drawing Name: C:\Users\rmariborough\LUCIDO\apdata\laca\temp\AcPublish\_10532\ Aug 08, 2019 -- 10:16am 18-550-Mattamy SG2 Landscape-07-24-19.dwg

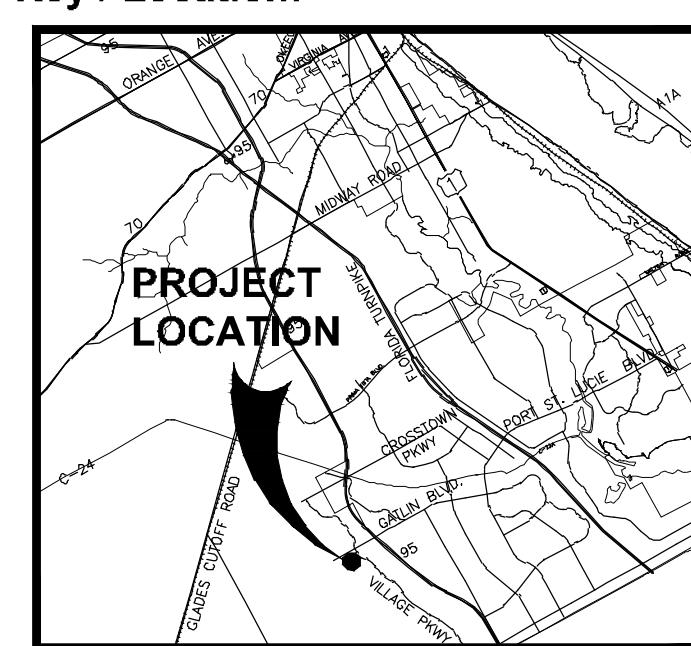




lucido & associates

701 SE Ocean Blvd., Stuart, Florida 34984 (772) 223-2100, Fax (772) 223-0220

Key / Location:



N.T.S.

Project Team:

|                          |  |
|--------------------------|--|
| Client & Property Owner: | Mattamy Homes, LLC.<br>1500 Gateway Blvd, Suite 220<br>Boynton Beach, FL 33426             |
| Landscape Architect:     | Lucido & Associates<br>701 E Ocean Boulevard<br>Stuart, FL 34984                           |
| Engineer:                | Kimley Horn<br>445 24th Street, Suite 200<br>Vero Beach, FL 32960                          |
| Surveyor:                | Caulfield & Wheeler Inc.<br>410 S.E. Port St. Lucie Blvd.<br>Port St. Lucie, Florida 34984 |

**Mattamy at Southern Grove Plat 1**

**Landscape Plans**

Port St. Lucie, Florida  
September 5, 2018

P18-121

| Date     | By | Description              |
|----------|----|--------------------------|
| 09/05/18 | RM | Initial Submittal        |
| 10/03/18 | RM | Response to PSL Comments |
| 12/17/18 | RM | Response to PSL Comments |
| 02/05/19 | RM | Response to PSL Comments |
| 04/16/19 | RM | Response to PSL Comments |
| 08/08/19 | RM | Response to PSL Comments |

NORTH

SCALE: 1" = 20'

0 10' 20' 40'

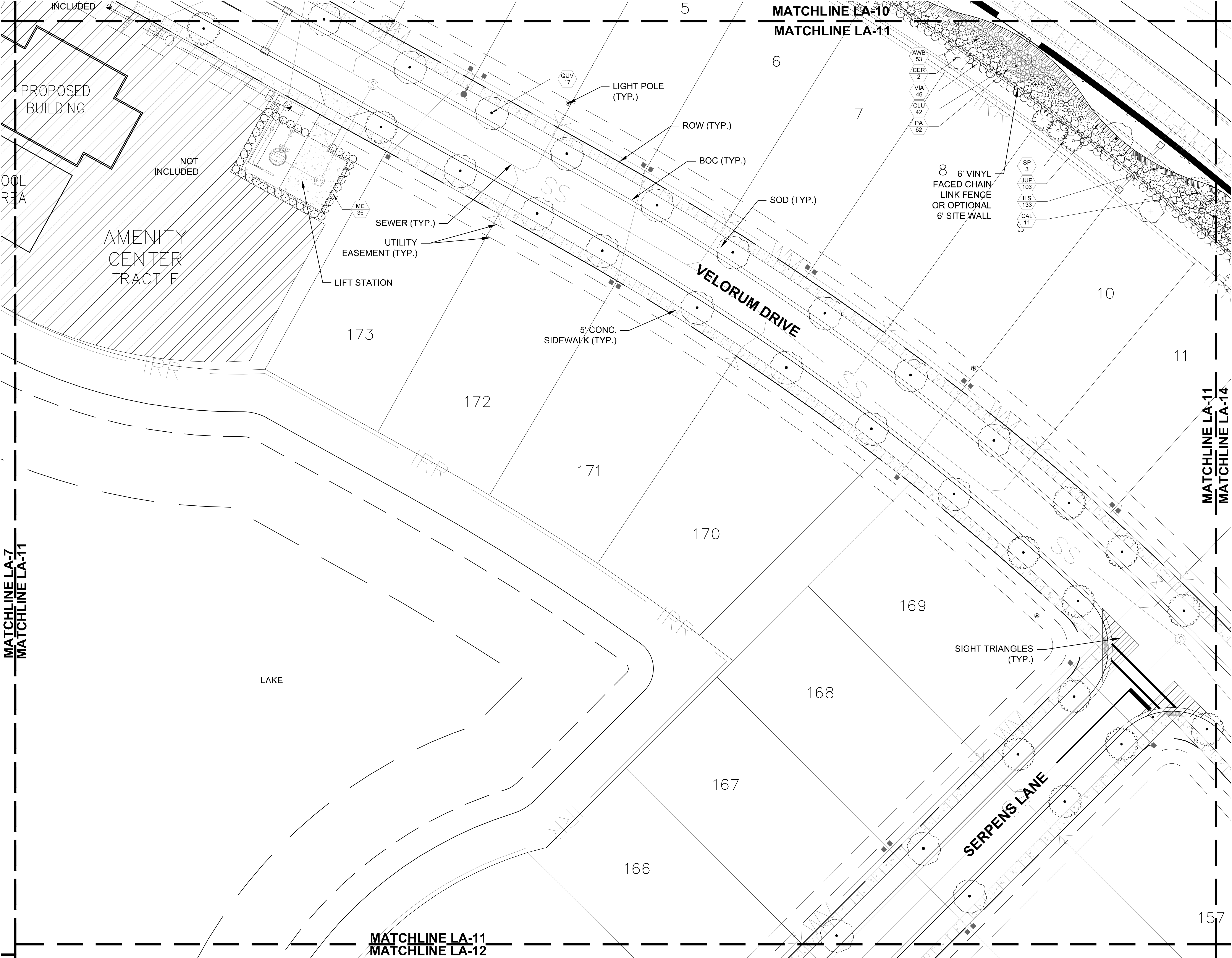
REG. # 1018  
Thomas P. Lucido


|                  |  |              |
|------------------|--|--------------|
| Designer         | RM                                     | Sheet        |
| Manager          | SG                                     | <b>LA-10</b> |
| Project Number   | 18-550                                 |              |
| Municipal Number | ---                                    |              |
| Computer File    | 18-550-Mattamy SG2 Landscape-07-24-19. |              |

© Copyright Lucido & Associates. These documents and their contents are the property of Lucido & Associates. Any reproductions, revisions, modifications or use of these documents without the express written consent of Lucido & Associates is prohibited by law.



Drawing Name: C:\Users\rmarlborough.LUCIDO\appdata\local\temp\AcPublish\_10532\ Aug 08, 2019 - 10:16am 18-550-Mattamy SG2 Landscape-07-24-19.dwg

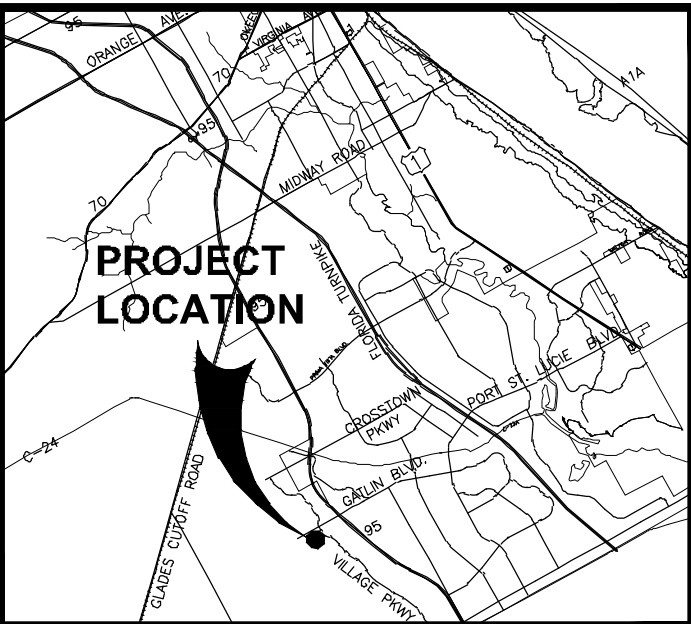




**lucido & associates**

701 SE Ocean Blvd., Stuart, Florida 34984 (772) 223-2100, Fax (772) 223-0220

**Key / Location:**



N.T.S.

**Project Team:**

|                                     |   |
|-------------------------------------|---|
| <b>Client &amp; Property Owner:</b> | <b>Mattamy Homes, LLC,</b><br>1500 Gateway Blvd., Suite 220<br>Boynton Beach, FL 33426                |
| <b>Landscape Architect:</b>         | <b>Lucido &amp; Associates</b><br>701 E Ocean Boulevard<br>Stuart, FL 34984                           |
| <b>Engineer:</b>                    | <b>Kimley Horn</b><br>445 24th Street, Suite 200<br>Vero Beach, FL 32960                              |
| <b>Surveyor:</b>                    | <b>Caulfield &amp; Wheeler Inc.</b><br>410 S.E. Port St. Lucie Blvd.<br>Port St. Lucie, Florida 34984 |

**Mattamy at Southern Grove Plat 1**

**Landscape Plans**

Port St. Lucie, Florida  
September 5, 2018

P18-121

| Date     | By | Description              |
|----------|----|--------------------------|
| 09/05/18 | RM | Initial Submittal        |
| 10/03/18 | RM | Response to PSL Comments |
| 12/17/18 | RM | Response to PSL Comments |
| 02/05/19 | RM | Response to PSL Comments |
| 04/16/19 | RM | Response to PSL Comments |
| 08/08/19 | RM | Response to PSL Comments |

**North Arrow**

**SCALE: 1" = 20'**

0 10' 20' 40'

REG. # 1018  
Thomas P. Lucido

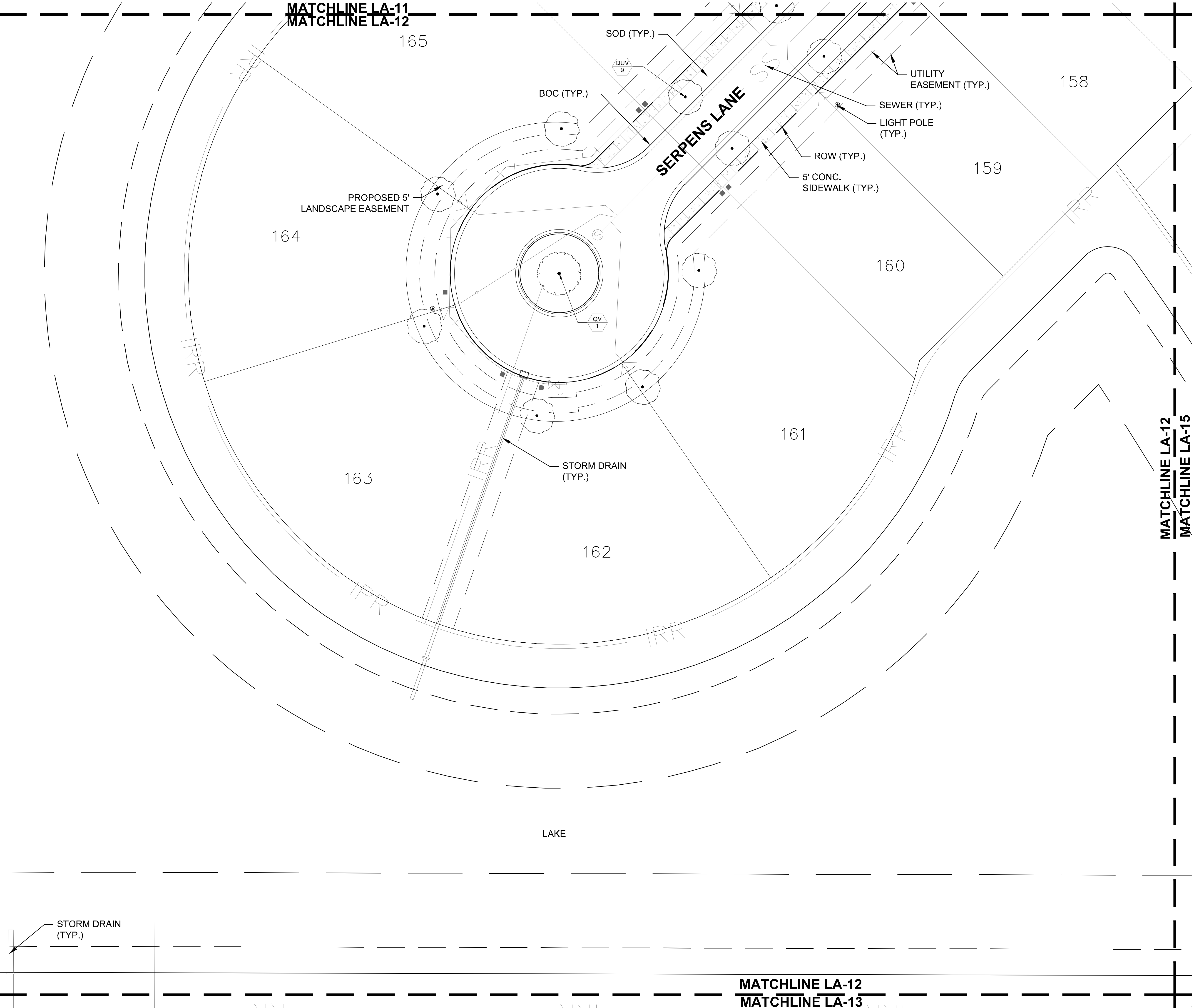
|                         |  |              |
|-------------------------|--|--------------|
| <b>Designer</b>         | RM                                     | <b>Sheet</b> |
| <b>Manager</b>          | SG                                     | <b>LA-11</b> |
| <b>Project Number</b>   | 18-550                                 |              |
| <b>Municipal Number</b> | ---                                    |              |
| <b>Computer File</b>    | 18-550-Mattamy SG2 Landscape-07-24-19. |              |

© Copyright Lucido & Associates. These documents and their contents are the property of Lucido & Associates. Any reproductions, revisions, modifications or use of these documents without the express written consent of Lucido & Associates is prohibited by law.

Drawing Name: C:\Users\rmarlborough.LUCIDO\appdata\local\temp\AcPublish\_10532\ Aug 08, 2019 -- 10:16am 18-550-Mattamy SG2 Landscape-07-24-19.dwg

MATCHLINE LA-8  
MATCHLINE LA-12

MATCHLINE LA-11  
MATCHLINE LA-12

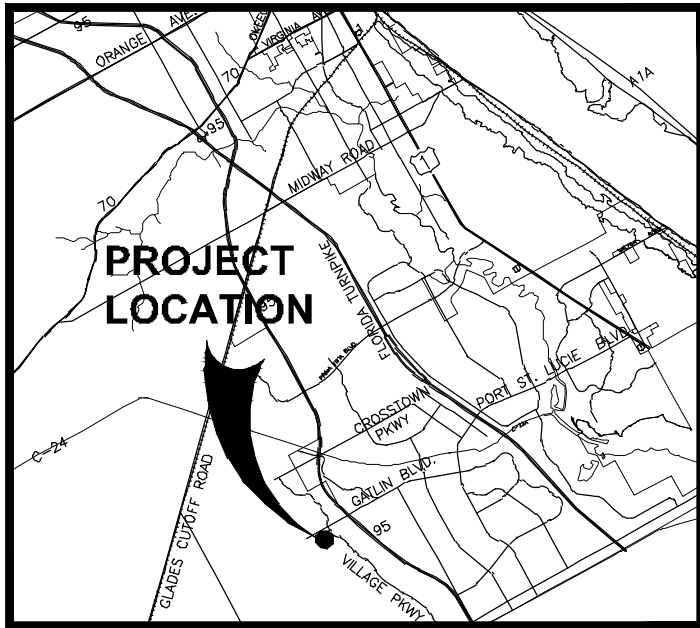




lucido & associates

701 SE Ocean Blvd., Stuart, Florida 34984 (772) 223-2100, Fax (772) 223-0220

Key / Location:



Project Team:

|                          |  |
|--------------------------|--|
| Client & Property Owner: | Mattamy Homes, LLC.<br>1500 Gateway Blvd, Suite 220<br>Boynton Beach, FL 33426             |
| Landscape Architect:     | Lucido & Associates<br>701 E Ocean Boulevard<br>Stuart, FL 34994                           |
| Engineer:                | Kimley Horn<br>445 24th Street, Suite 200<br>Vero Beach, FL 32960                          |
| Surveyor:                | Caulfield & Wheeler Inc.<br>410 S.E. Port St. Lucie Blvd.<br>Port St. Lucie, Florida 34984 |

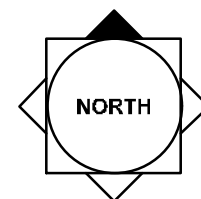
Mattamy at  
Southern Grove  
Plat 1

Landscape Plans

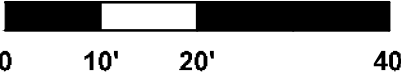
Port St. Lucie, Florida  
September 5, 2018

P18-121

| Date     | By | Description              |
|----------|----|--------------------------|
| 09/05/18 | RM | Initial Submittal        |
| 10/03/18 | RM | Response to PSL Comments |
| 12/17/18 | RM | Response to PSL Comments |
| 02/05/19 | RM | Response to PSL Comments |
| 04/16/19 | RM | Response to PSL Comments |
| 08/08/19 | RM | Response to PSL Comments |



SCALE: 1" = 20'



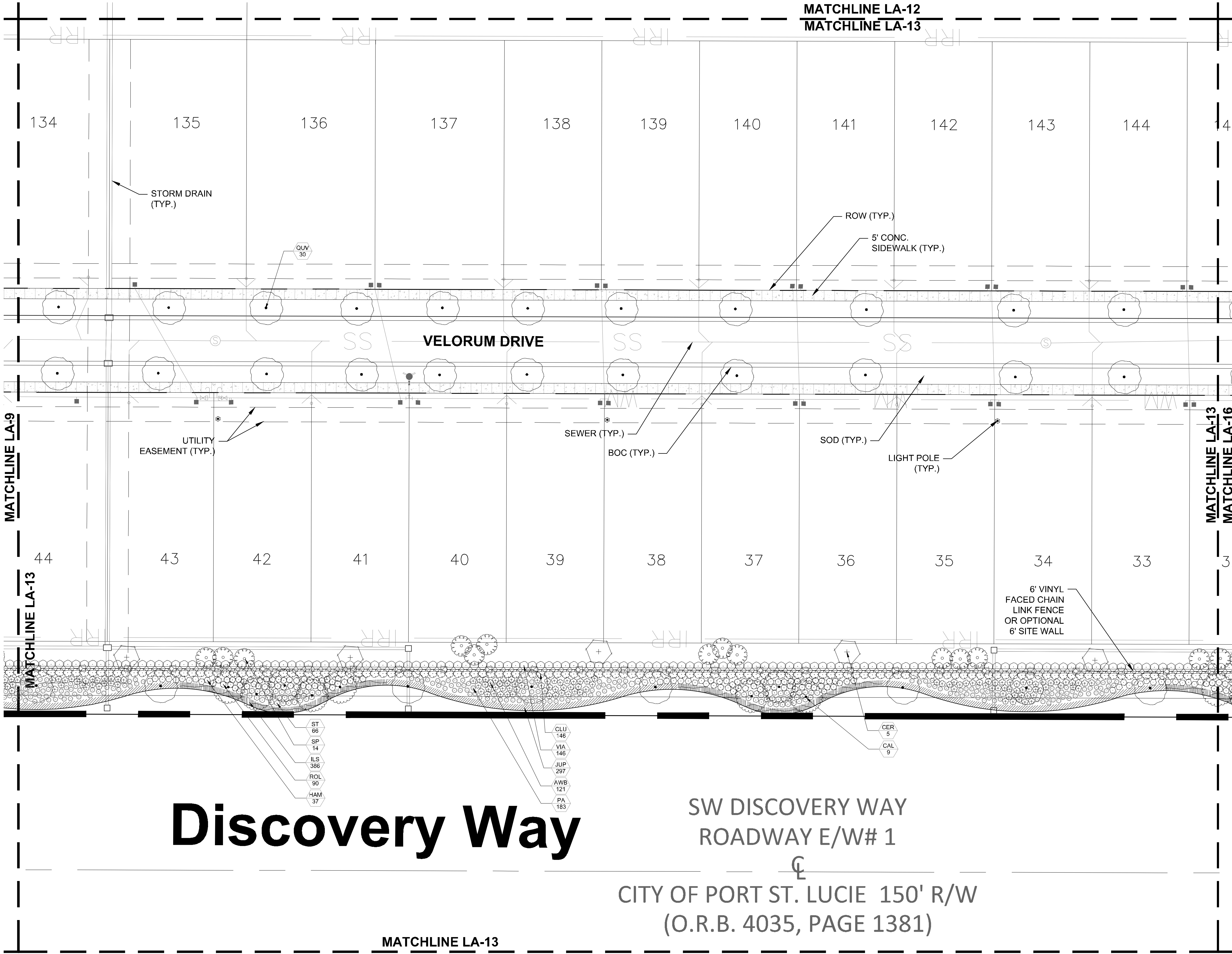
REG. # 1018  
Thomas P. Lucido

|                  |  |              |
|------------------|--|--------------|
| Designer         | RM                                     | Sheet        |
| Manager          | SG                                     | <b>LA-12</b> |
| Project Number   | 18-550                                 |              |
| Municipal Number | ---                                    |              |
| Computer File    | 18-550-Mattamy SG2 Landscape-07-24-19. |              |

© Copyright Lucido & Associates. These documents and their contents are the property of Lucido & Associates. Any reproductions, revisions, modifications or use of these documents without the express written consent of Lucido & Associates is prohibited by law.



Drawing Name: C:\Users\rmarlborough.LUCIDO\appdata\local\temp\AcPublish\_10532\ Aug 08, 2019 -- 10:16am 18-550-Mattamy SG2 Landscape-07-24-19.dwg



lucido & associates

701 SE Ocean Blvd., Stuart, Florida 34984 (772) 223-2100, Fax (772) 223-0220

Key / Location:

N.T.S.

Project Team:

|                          |  |
|--------------------------|--|
| Client & Property Owner: | Mattamy Homes, LLC.<br>1500 Gateway Blvd, Suite 220<br>Boynton Beach, FL 33426             |
| Landscape Architect:     | Lucido & Associates<br>701 E Ocean Boulevard<br>Stuart, FL 34994                           |
| Engineer:                | Kimley Horn<br>445 24th Street, Suite 200<br>Vero Beach, FL 32960                          |
| Surveyor:                | Caulfield & Wheeler Inc.<br>410 S.E. Port St. Lucie Blvd.<br>Port St. Lucie, Florida 34984 |

**Mattamy at Southern Grove Plat 1**

**Landscape Plans**

Port St. Lucie, Florida  
September 5, 2018

P18-121

| Date     | By | Description              |
|----------|----|--------------------------|
| 09/05/18 | RM | Initial Submittal        |
| 10/03/18 | RM | Response to PSL Comments |
| 12/17/18 | RM | Response to PSL Comments |
| 02/05/19 | RM | Response to PSL Comments |
| 04/16/19 | RM | Response to PSL Comments |
| 08/08/19 | RM | Response to PSL Comments |

NORTH

SCALE: 1" = 20'

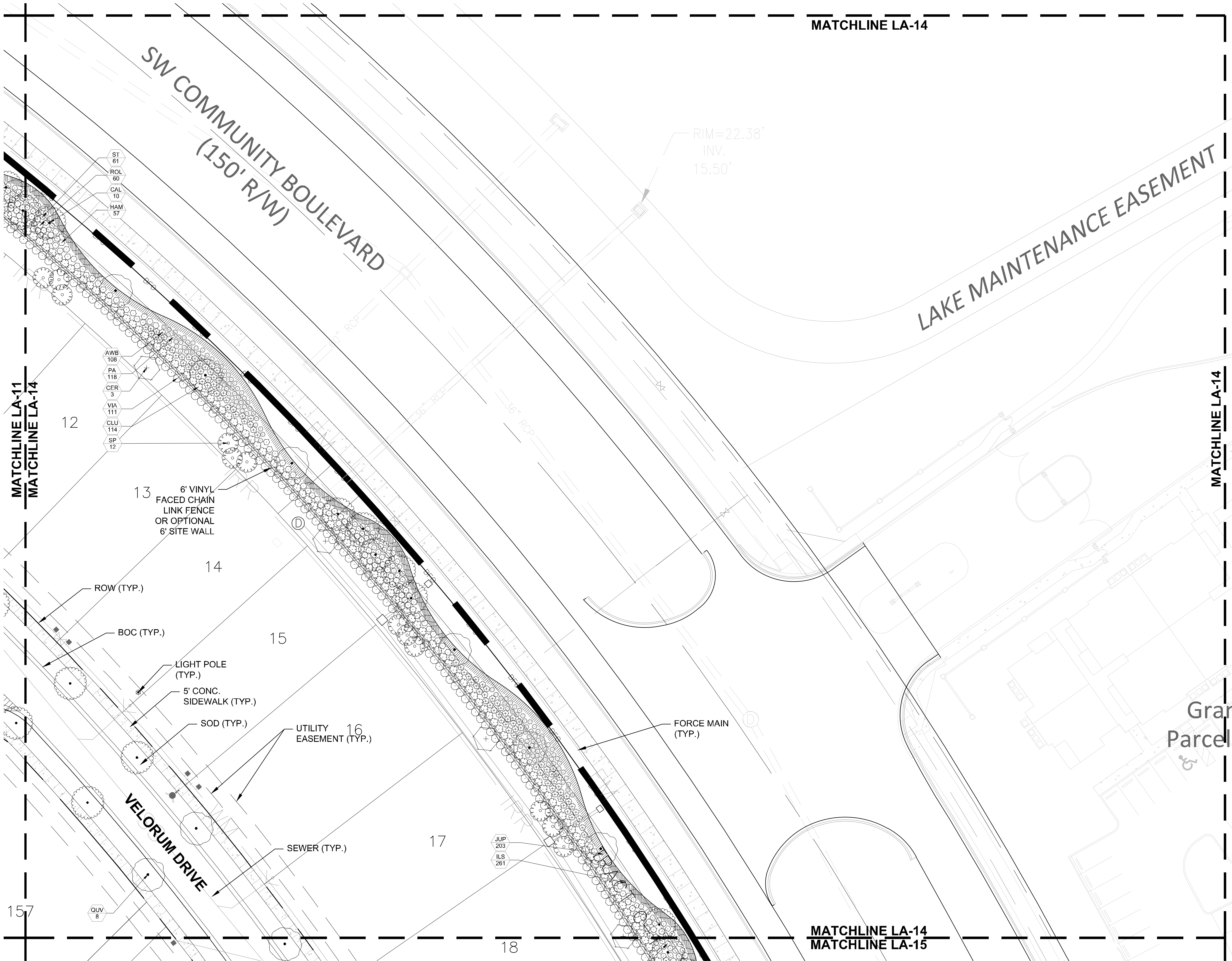
0 10' 20' 40'

REG. # 1018  
Thomas P. Lucido

|                  |  |              |
|------------------|--|--------------|
| Designer         | RM                                     | Sheet        |
| Manager          | SG                                     | <b>LA-13</b> |
| Project Number   | 18-550                                 |              |
| Municipal Number | ---                                    |              |
| Computer File    | 18-550-Mattamy SG2 Landscape-07-24-19. |              |

© Copyright Lucido & Associates. These documents and their contents are the property of Lucido & Associates. Any reproductions, revisions, modifications or use of these documents without the express written consent of Lucido & Associates is prohibited by law.

Drawing Name: C:\Users\rmariborough\LUCIDO\appdata\local\temp\AcPublish\_10532\ Aug 08, 2019 - 10:17am 18-550-Mattamy SG2 Landscape-07-24-19.dwg



lucido & associates

701 SE Ocean Blvd., Stuart, Florida 34984 (772) 223-2100, Fax (772) 223-0220

Key / Location:

N.T.S.

Project Team:

|                          |  |
|--------------------------|--|
| Client & Property Owner: | Mattamy Homes, LLC.<br>1500 Gateway Blvd, Suite 220<br>Boynton Beach, FL 33426             |
| Landscape Architect:     | Lucido & Associates<br>701 E Ocean Boulevard<br>Stuart, FL 34994                           |
| Engineer:                | Kimley Horn<br>445 24th Street, Suite 200<br>Vero Beach, FL 32960                          |
| Surveyor:                | Caulfield & Wheeler Inc.<br>410 S.E. Port St. Lucie Blvd.<br>Port St. Lucie, Florida 34984 |

**Mattamy at Southern Grove Plat 1**

**Landscape Plans**

Port St. Lucie, Florida  
September 5, 2018

P18-121

| Date     | By | Description              |
|----------|----|--------------------------|
| 09/05/18 | RM | Initial Submittal        |
| 10/03/18 | RM | Response to PSL Comments |
| 12/17/18 | RM | Response to PSL Comments |
| 02/05/19 | RM | Response to PSL Comments |
| 04/16/19 | RM | Response to PSL Comments |
| 08/08/19 | RM | Response to PSL Comments |

NORTH

SCALE: 1" = 20'

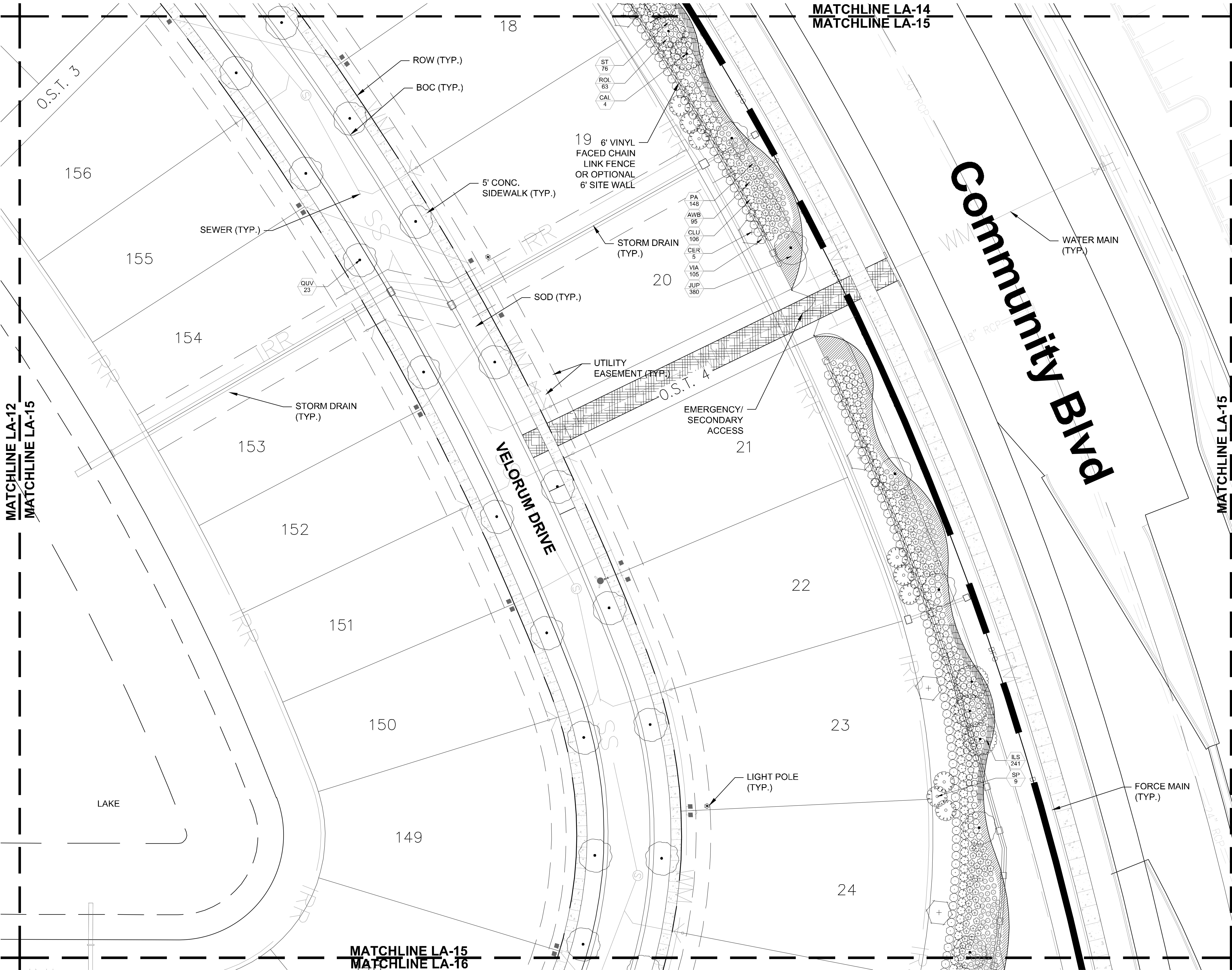
REG. # 1018  
Thomas P. Lucido

|                  |  |              |
|------------------|--|--------------|
| Designer         | RM                                     | Sheet        |
| Manager          | SG                                     | <b>LA-14</b> |
| Project Number   | 18-550                                 |              |
| Municipal Number | ---                                    |              |
| Computer File    | 18-550-Mattamy SG2 Landscape-07-24-19. |              |

© Copyright Lucido & Associates. These documents and their contents are the property of Lucido & Associates. Any reproductions, revisions, modifications or use of these documents without the express written consent of Lucido & Associates is prohibited by law.



Drawing Name: C:\Users\rmarlborough.LUCIDO\appdata\local\temp\AcPublish\_10532\ Aug 08, 2019 -- 10:17am 18-550-Mattamy SG2 Landscape-07-24-19.dwg



**lucido & associates**

701 SE Ocean Blvd., Stuart, Florida 34994 (772) 223-2100, Fax (772) 223-0220

**Key / Location:**

N.T.S.

**Project Team:**

|                                     |   |
|-------------------------------------|---|
| <b>Client &amp; Property Owner:</b> | <b>Mattamy Homes, LLC,</b><br>1500 Gateway Blvd, Suite 220<br>Boynton Beach, FL 33426                 |
| <b>Landscape Architect:</b>         | <b>Lucido &amp; Associates</b><br>701 E Ocean Boulevard<br>Stuart, FL 34994                           |
| <b>Engineer:</b>                    | <b>Kimley Horn</b><br>445 24th Street, Suite 200<br>Vero Beach, FL 32960                              |
| <b>Surveyor:</b>                    | <b>Caulfield &amp; Wheeler Inc.</b><br>410 S.E. Port St. Lucie Blvd.<br>Port St. Lucie, Florida 34984 |

**Mattamy at Southern Grove Plat 1**

**Landscape Plans**

Port St. Lucie, Florida  
September 5, 2018

P18-121

| Date     | By | Description              |
|----------|----|--------------------------|
| 09/05/18 | RM | Initial Submittal        |
| 10/03/18 | RM | Response to PSL Comments |
| 12/17/18 | RM | Response to PSL Comments |
| 02/05/19 | RM | Response to PSL Comments |
| 04/16/19 | RM | Response to PSL Comments |
| 08/08/19 | RM | Response to PSL Comments |

NORTH

SCALE: 1" = 20'

0 10' 20' 40'

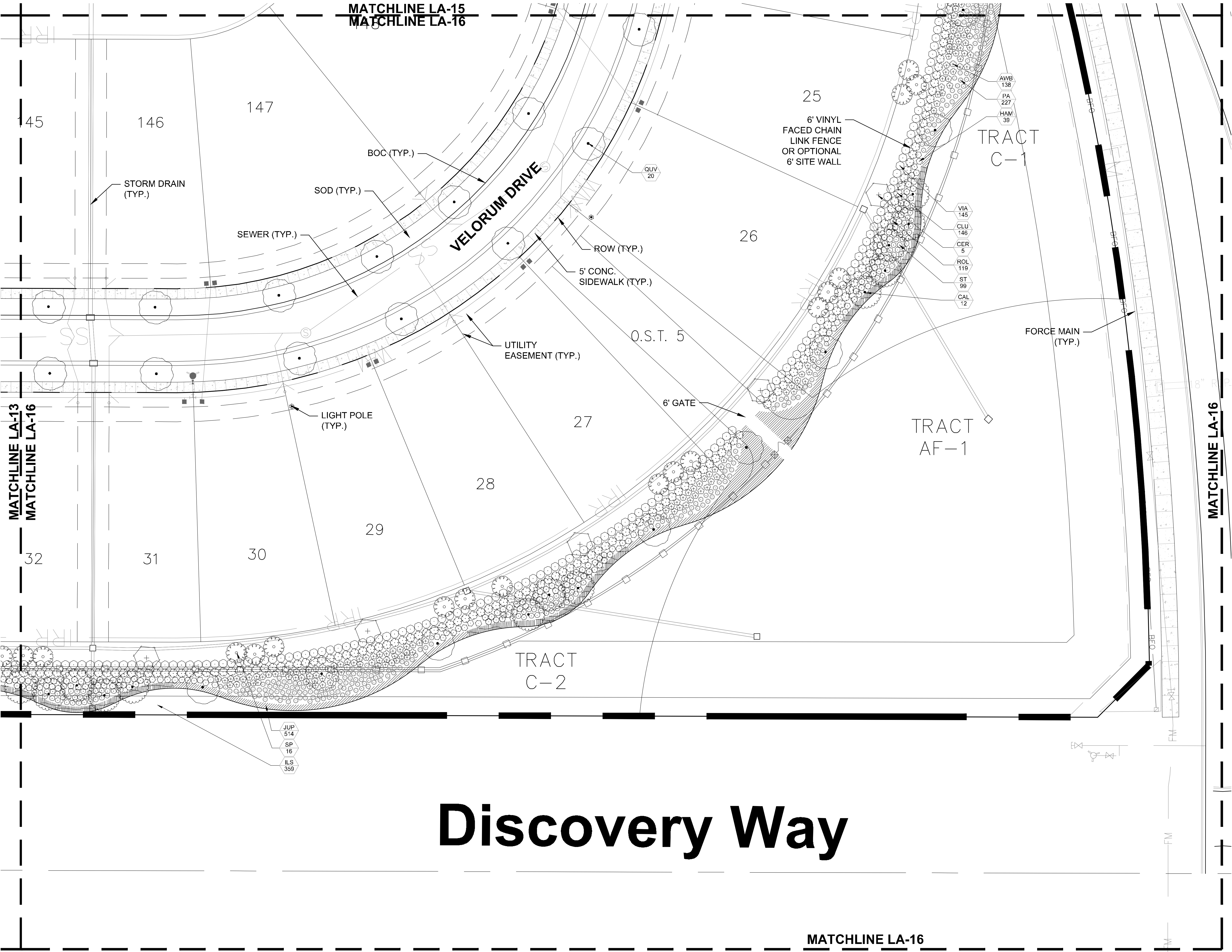
REG. # 1018  
Thomas P. Lucido

|                         |  |              |
|-------------------------|--|--------------|
| <b>Designer</b>         | RM                                     | <b>Sheet</b> |
| <b>Manager</b>          | SG                                     | <b>LA-15</b> |
| <b>Project Number</b>   | 18-550                                 |              |
| <b>Municipal Number</b> | ---                                    |              |
| <b>Computer File</b>    | 18-550-Mattamy SG2 Landscape-07-24-19. |              |

© Copyright Lucido & Associates. These documents and their contents are the property of Lucido & Associates. Any reproductions, revisions, modifications or use of these documents without the express written consent of Lucido & Associates is prohibited by law.



Drawing Name: C:\Users\rmarlborough\LUCIDO\appdata\local\temp\AcPublish\_10532\ Aug 08, 2019 - 10:17am 18-550-Mattamy SG2 Landscape-07-24-19.dwg



**lucido & associates**

701 SE Ocean Blvd., Stuart, Florida 34984 (772) 223-2100, Fax (772) 223-0220

**Key / Location:**

N.T.S.

**Project Team:**

|                                     |   |
|-------------------------------------|---|
| <b>Client &amp; Property Owner:</b> | <b>Mattamy Homes, LLC,</b><br>1500 Gateway Blvd, Suite 220<br>Boynton Beach, FL 33426                 |
| <b>Landscape Architect:</b>         | <b>Lucido &amp; Associates</b><br>701 E Ocean Boulevard<br>Stuart, FL 34994                           |
| <b>Engineer:</b>                    | <b>Kimley Horn</b><br>445 24th Street, Suite 200<br>Vero Beach, FL 32960                              |
| <b>Surveyor:</b>                    | <b>Caulfield &amp; Wheeler Inc.</b><br>410 S.E. Port St. Lucie Blvd.<br>Port St. Lucie, Florida 34984 |

**Mattamy at Southern Grove Plat 1**

**Landscape Plans**

Port St. Lucie, Florida  
September 5, 2018

P18-121

| Date     | By | Description              |
|----------|----|--------------------------|
| 09/05/18 | RM | Initial Submittal        |
| 10/03/18 | RM | Response to PSL Comments |
| 12/17/18 | RM | Response to PSL Comments |
| 02/05/19 | RM | Response to PSL Comments |
| 04/16/19 | RM | Response to PSL Comments |
| 08/08/19 | RM | Response to PSL Comments |

**North**

**SCALE: 1" = 20'**

0 10' 20' 40'

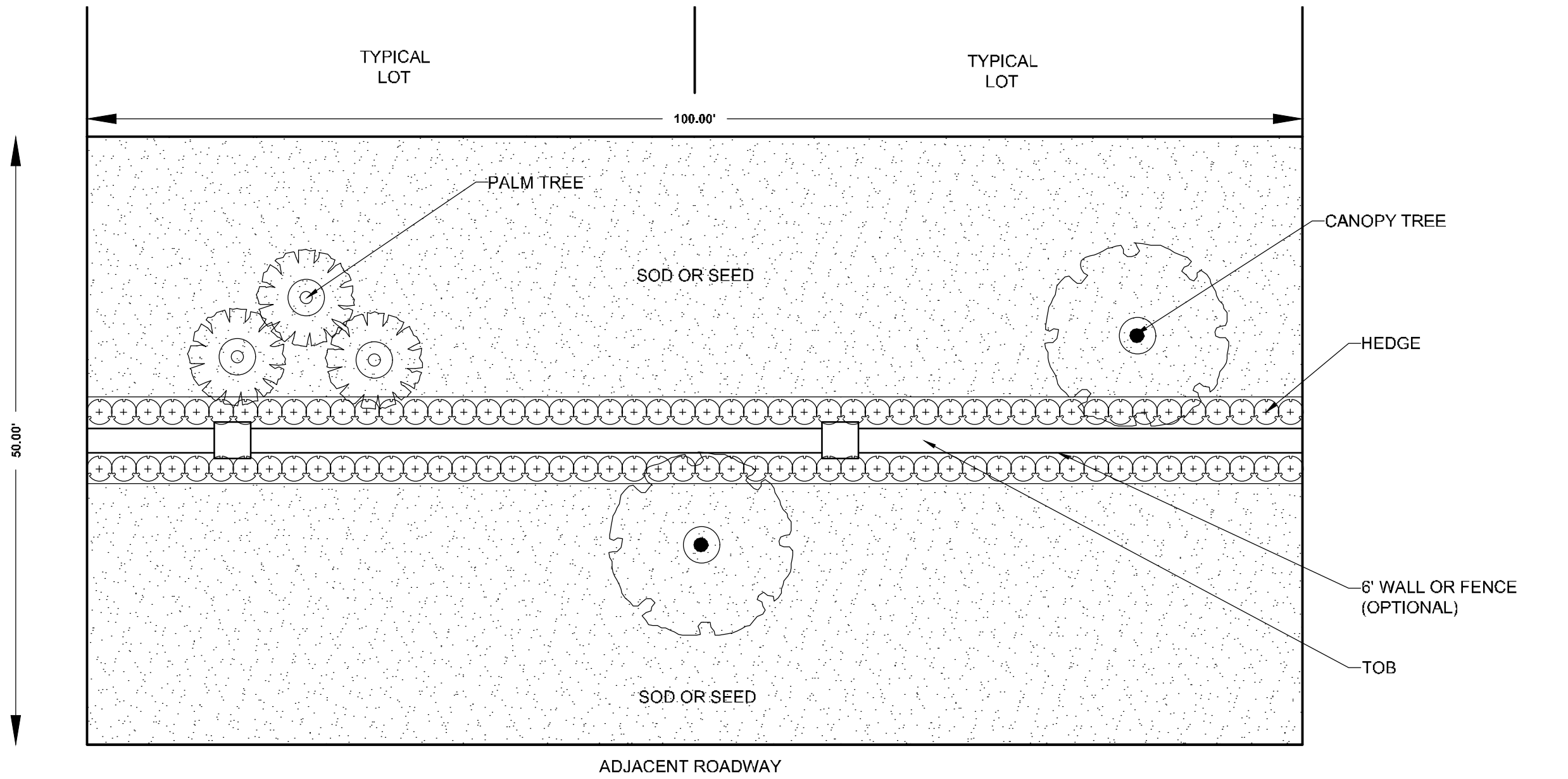
REG. # 1018  
Thomas P. Lucido

|                         |  |              |
|-------------------------|--|--------------|
| <b>Designer</b>         | RM                                     | <b>Sheet</b> |
| <b>Manager</b>          | SG                                     | <b>LA-16</b> |
| <b>Project Number</b>   | 18-550                                 |              |
| <b>Municipal Number</b> | ---                                    |              |
| <b>Computer File</b>    | 18-550-Mattamy SG2 Landscape-07-24-19. |              |

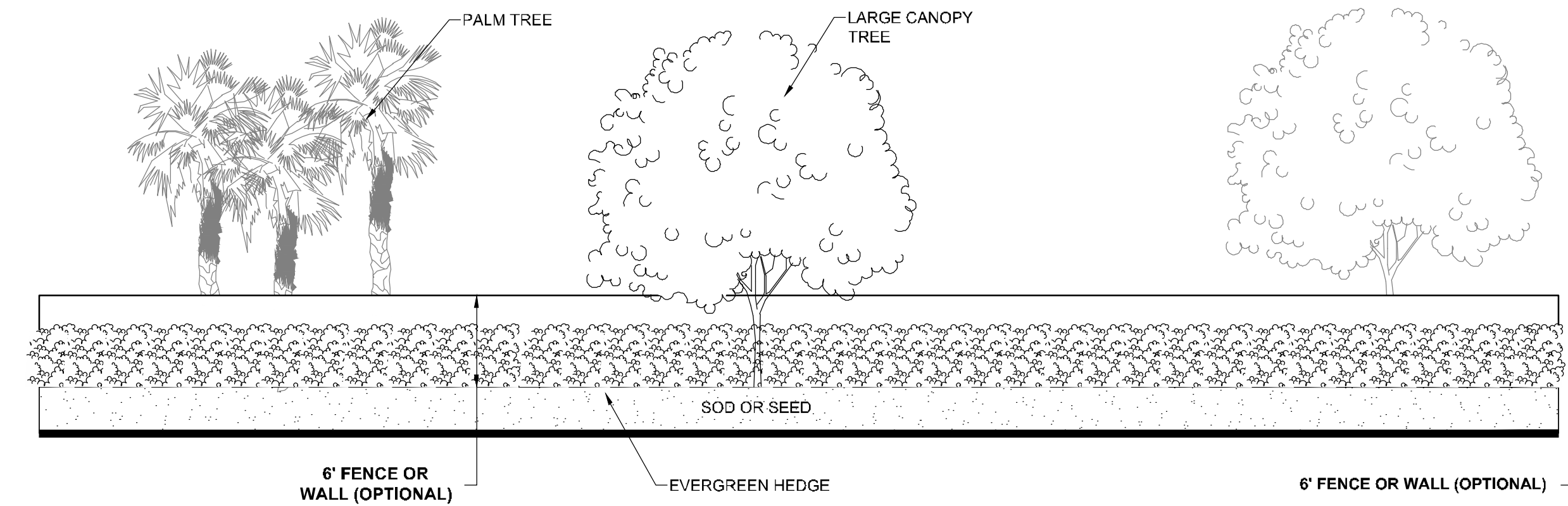
© Copyright Lucido & Associates. These documents and their contents are the property of Lucido & Associates. Any reproductions, revisions, modifications or use of these documents without the express written consent of Lucido & Associates is prohibited by law.



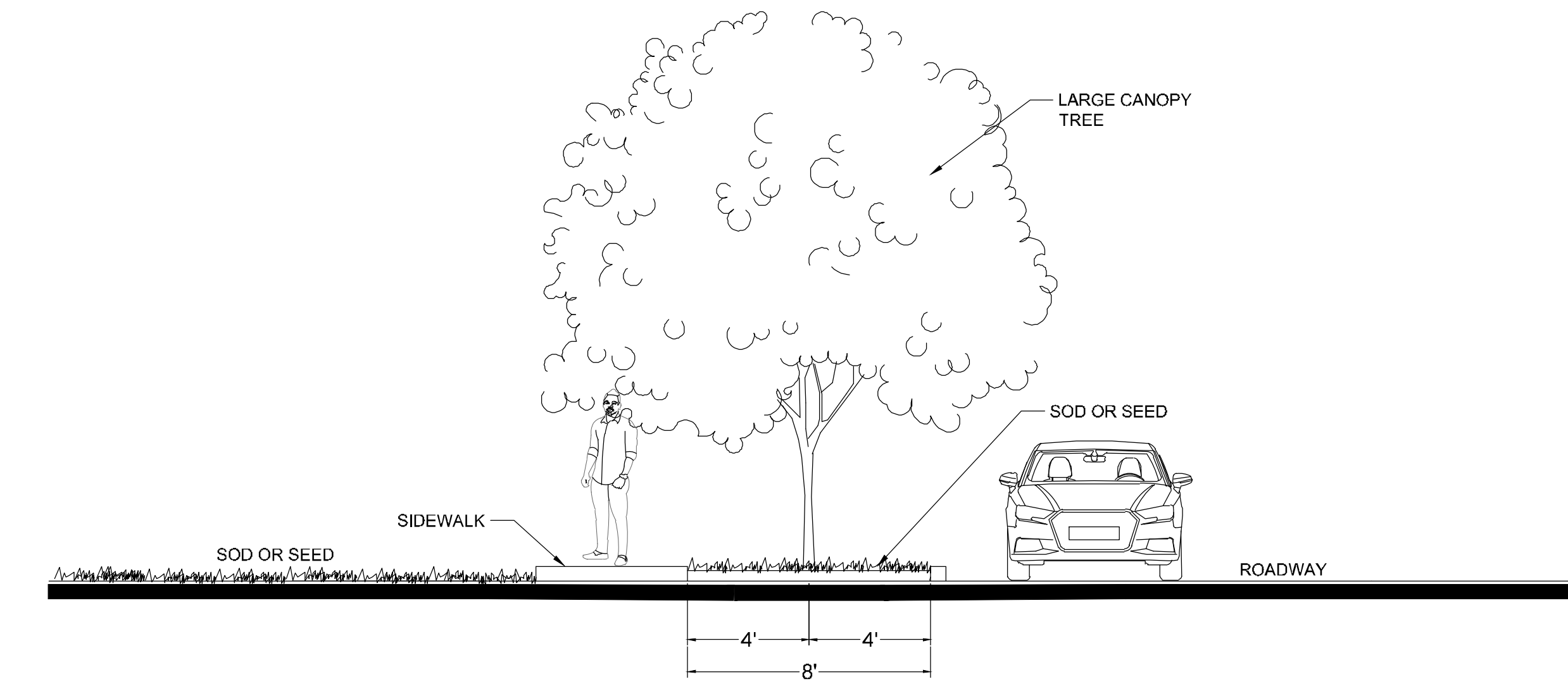
Drawing Name: C:\Users\rmarlborough.LUCIDO\appdata\local\temp\AcPublish\_10532\ Aug 08, 2019 - 10:17am 18-550-Mattamy SG2 Landscape-07-24-19.dwg



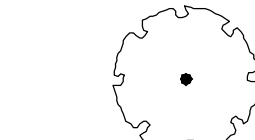
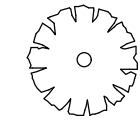
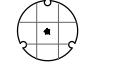
Typical 100' Landscape Buffer  
Scale: 1" = 10'-0"



Typical Landscape Buffer Elevation  
Scale: 1" = 8'-0"

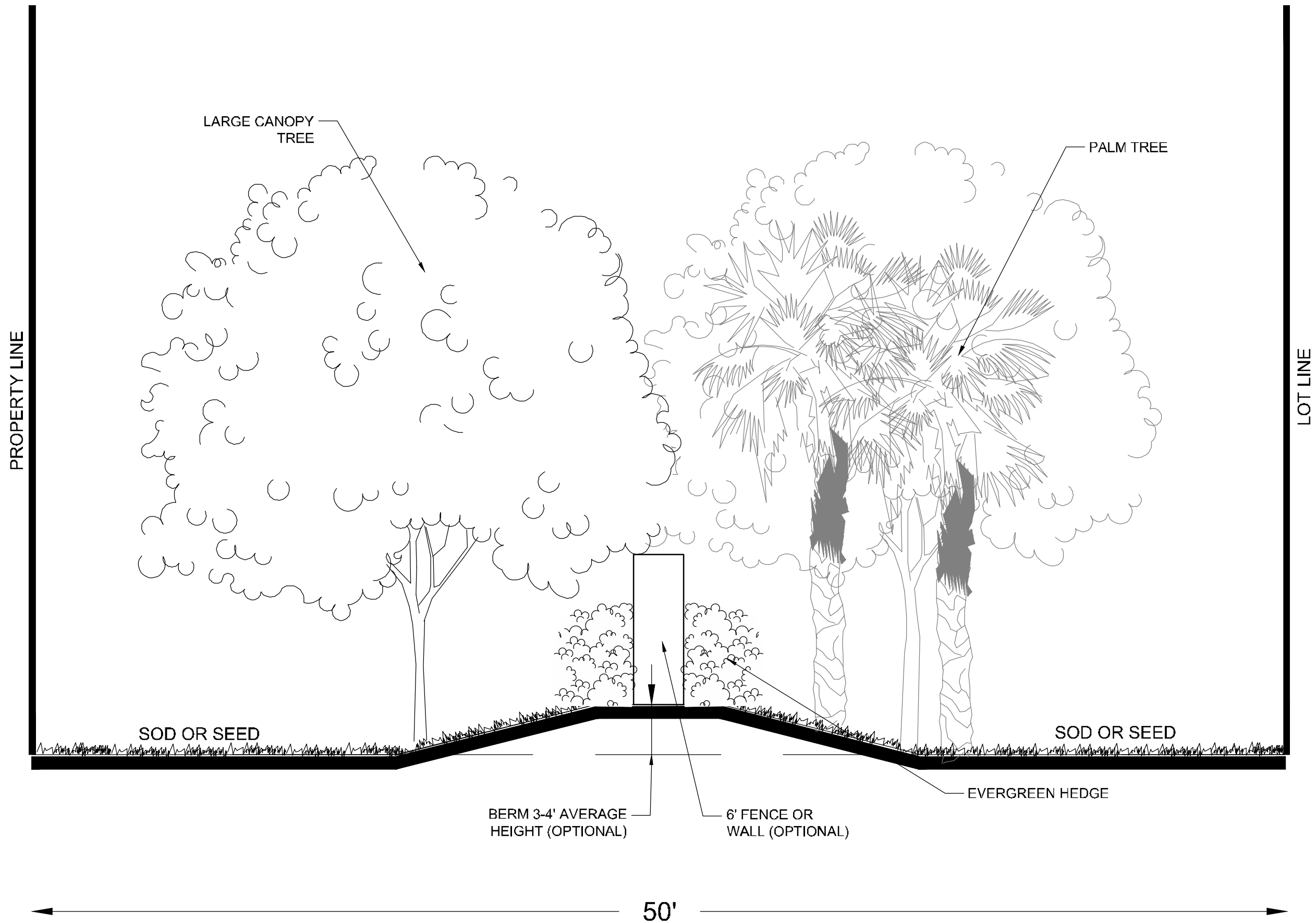


Typical Street Tree Section  
Scale: 1" = 4'-0"

| TREES   | QTY | BOTANICAL NAME                | COMMON NAME       | SPECS                             |
|---|-----|-------------------------------|-------------------|-----------------------------------|
|  | 2   | Quercus virginiana            | Southern Live Oak | 45G, 12" HT, 4" SPR, 2" C, SP, HO |
|  | 3   | Sabal palmetto                | Sabal Palm        | FG, 10'-18' CT HT, HV CAL, SP, HC |
| SHRUBS  | QTY | BOTANICAL NAME                | COMMON NAME       | SPECS                             |
|  | 100 | Chrysobalanus icaco 'Red Tip' | Red Tip Cocoplum  | 3G, 24" T x 18" SPR, F,           |

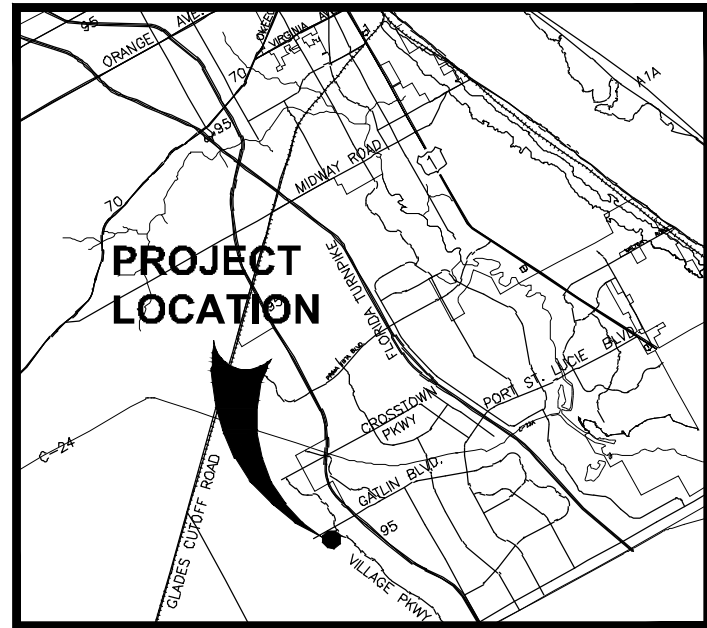
Typical 100' Landscape Buffer Plant List  
Scale: NA

Note: See Cover sheet :Total site plant list for quantity totals.



Typical Landscape Buffer Section  
Scale: 1" = 4'-0"

Key / Location:



Project Team:

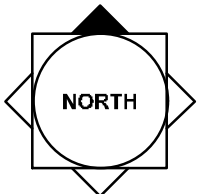
|                          |  |
|--------------------------|--|
| Client & Property Owner: | Mattamy Homes, LLC,<br>1500 Gateway Blvd, Suite 220<br>Boynton Beach, FL 33426             |
| Landscape Architect:     | Lucido & Associates<br>701 E Ocean Boulevard<br>Stuart, FL 34994                           |
| Engineer                 | Kimley Horn<br>445 24th Street, Suite 200<br>Vero Beach, FL 32960                          |
| Surveyor                 | Caulfield & Wheeler Inc.<br>410 S.E. Port St. Lucie Blvd.<br>Port St. Lucie, Florida 34984 |

Mattamy at  
Southern Grove  
Plat 1  
Landscape Plans

Port St. Lucie, Florida  
September 5, 2018

P18-121

| Date     | By | Description              |
|----------|----|--------------------------|
| 09/05/18 | RM | Initial Submittal        |
| 10/03/18 | RM | Response to PSL Comments |
| 12/17/18 | RM | Response to PSL Comments |
| 02/05/19 | RM | Response to PSL Comments |
| 04/16/19 | RM | Response to PSL Comments |
| 08/08/19 | RM | Response to PSL Comments |



SCALE: 1" = NA



REG. # 1018  
Thomas P. Lucido

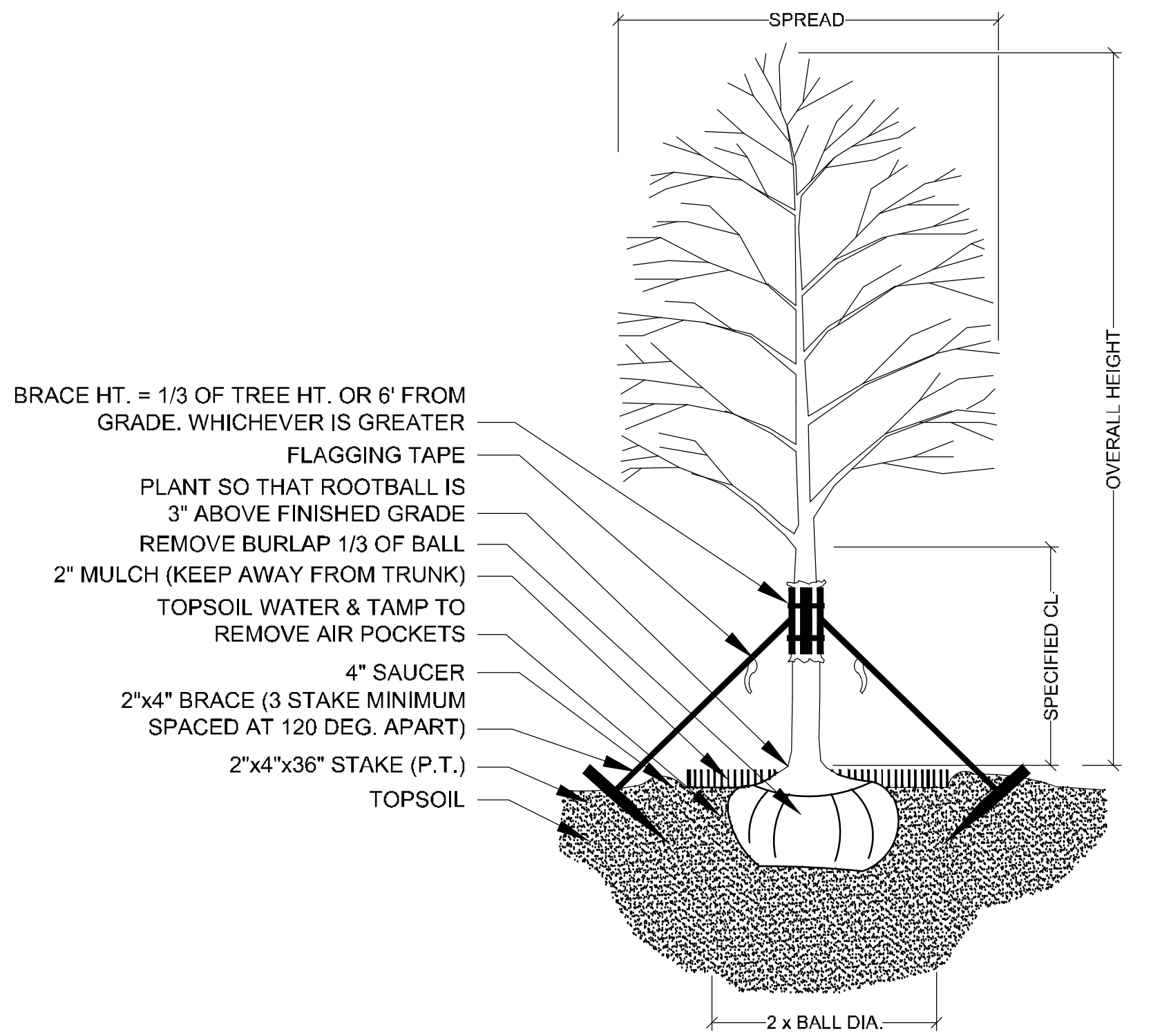
|                  |  |       |
|------------------|--|-------|
| Designer         | RM                                     | Sheet |
| Manager          | SG                                     |       |
| Project Number   | 18-550                                 |       |
| Municipal Number | ---                                    |       |
| Computer File    | 18-550-Mattamy SG2 Landscape-07-24-19. |       |

LA-17


NOTES:  
OPTIONAL DESIGN ELEMENTS SUCH AS BERM ELEVATION, FENCE OR WALL AND SPECIES  
SUBSTITUTIONS WILL BE PROVIDED AT TIME OF FINAL PLAT.

© Copyright Lucido & Associates. These documents and their contents are the property of  
Lucido & Associates. Any reproductions, revisions, modifications or use of these documents  
without the express written consent of Lucido & Associates is prohibited by law.

Drawing Name: C:\Users\jmariborough\LUCIDO\appdata\local\temp\AcPublish\_10532\ Aug 08, 2019 - 10:17am-550-Mattamy SG2 Landscape-07-24-19.dwg



TREE PLANTING & STAKING  
NOT TO SCALE

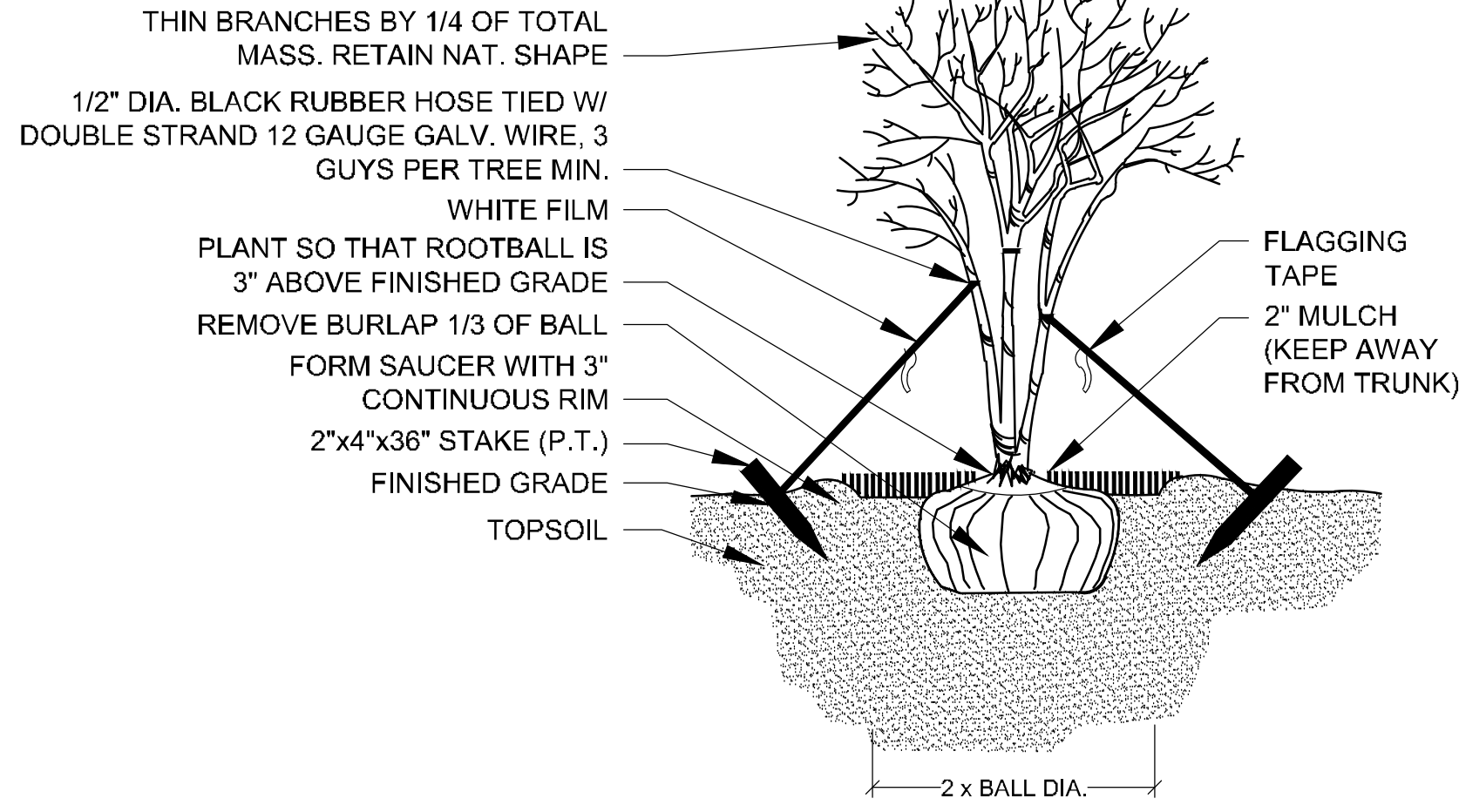
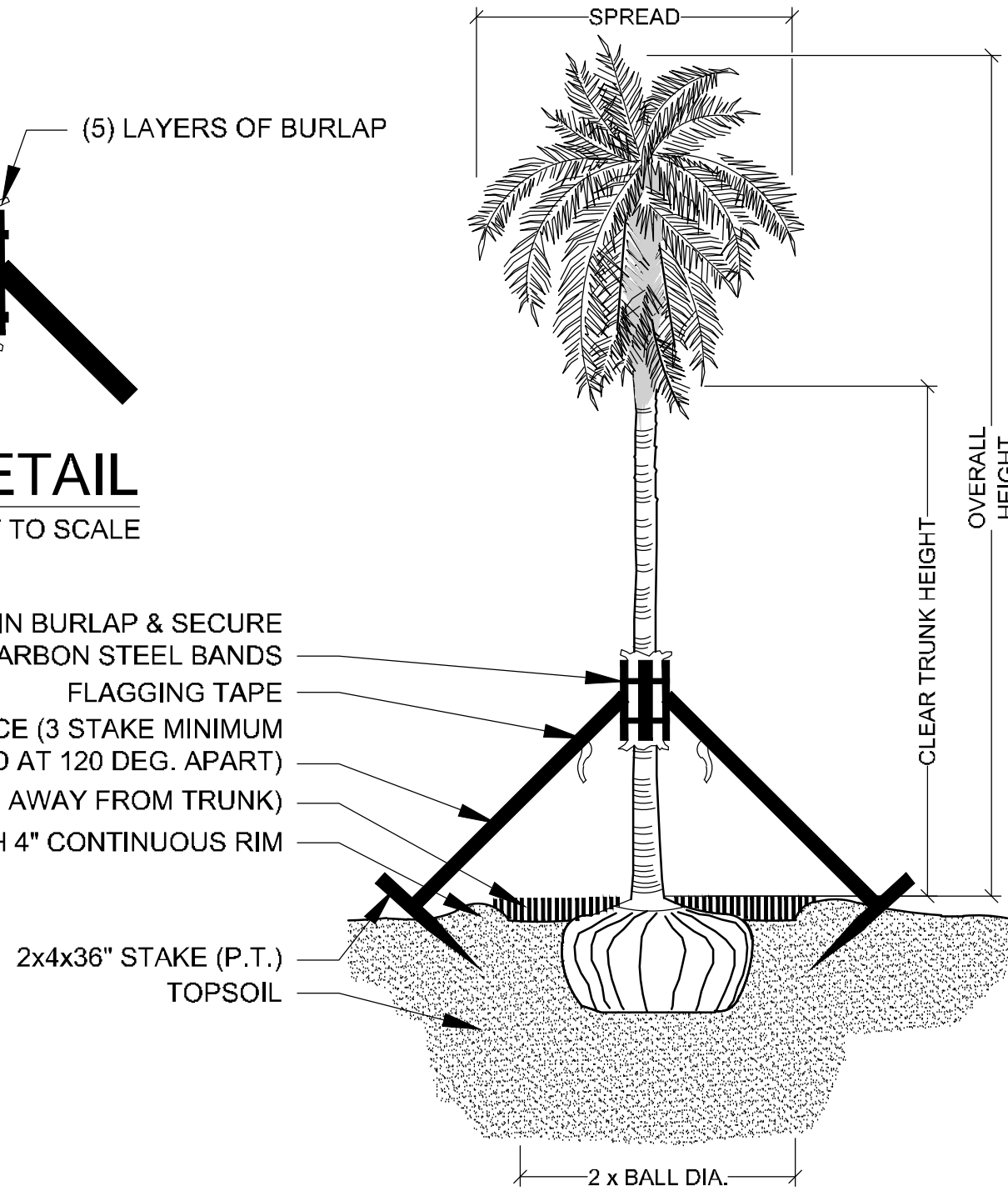


BRACING DETAIL  
NOT TO SCALE

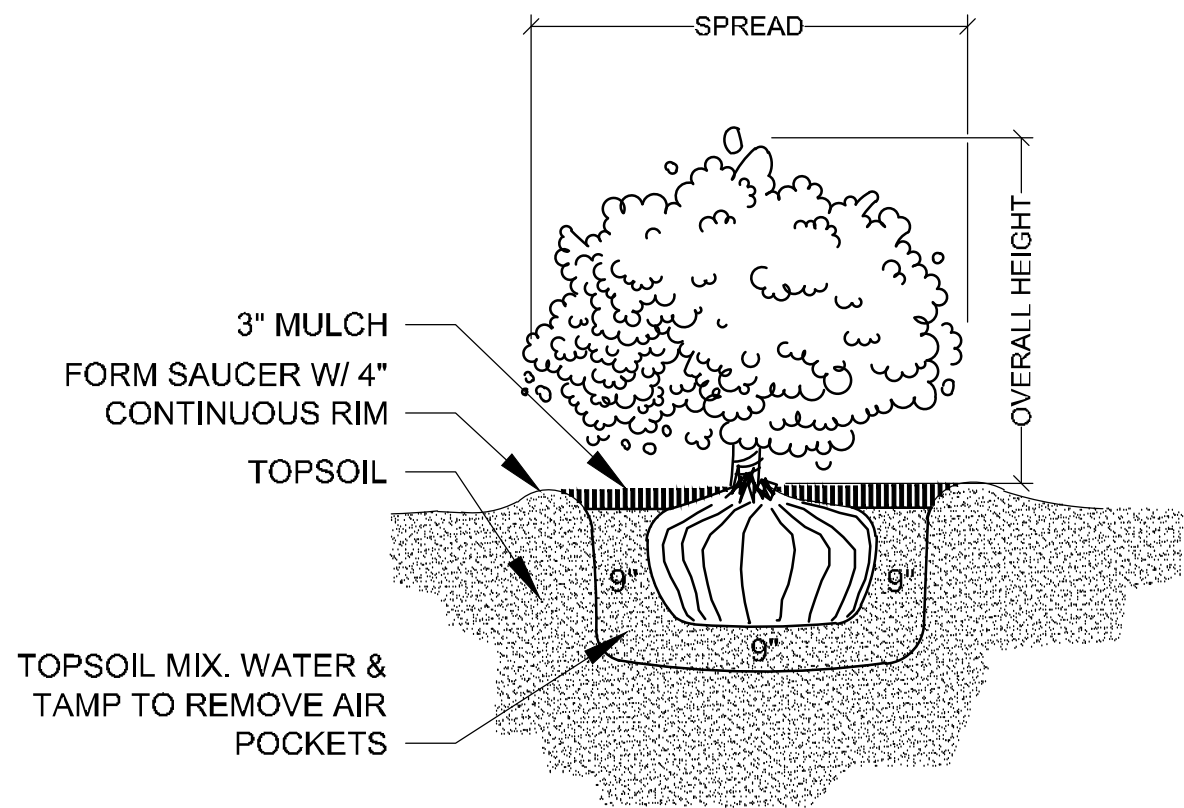
WRAP TRUNK IN BURLAP & SECURE BATTENS W/ 3/4\"/>

2x4x36\"/>

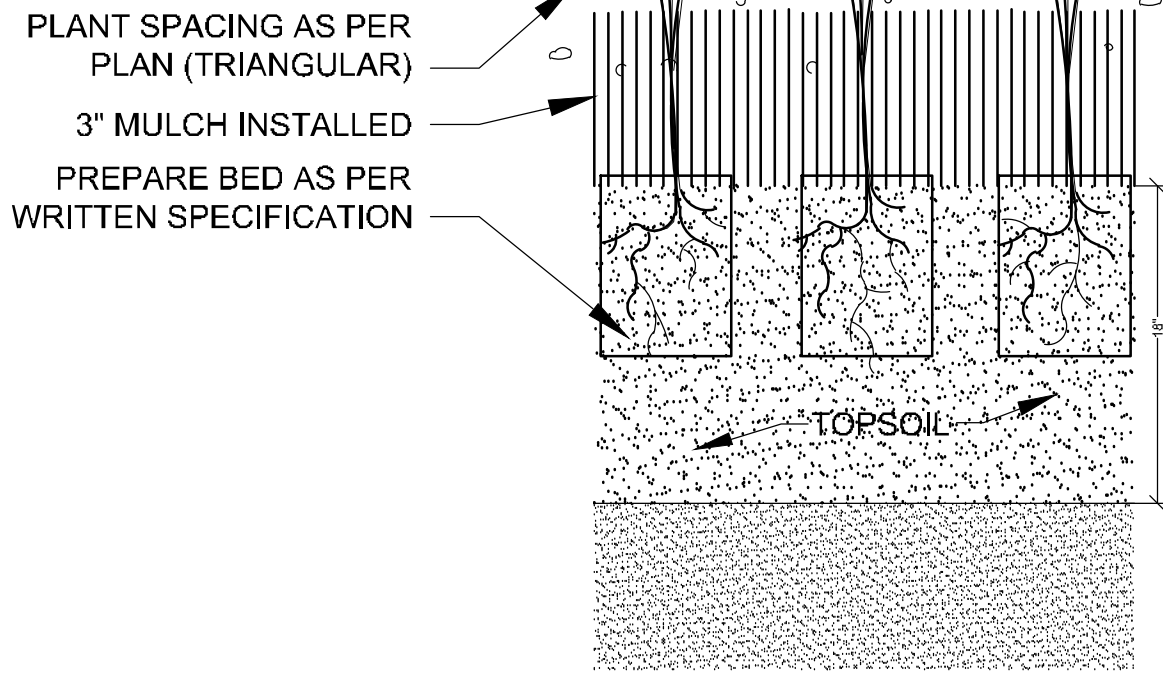
PALM PLANTING - ANGLE STAKE  
NOT TO SCALE



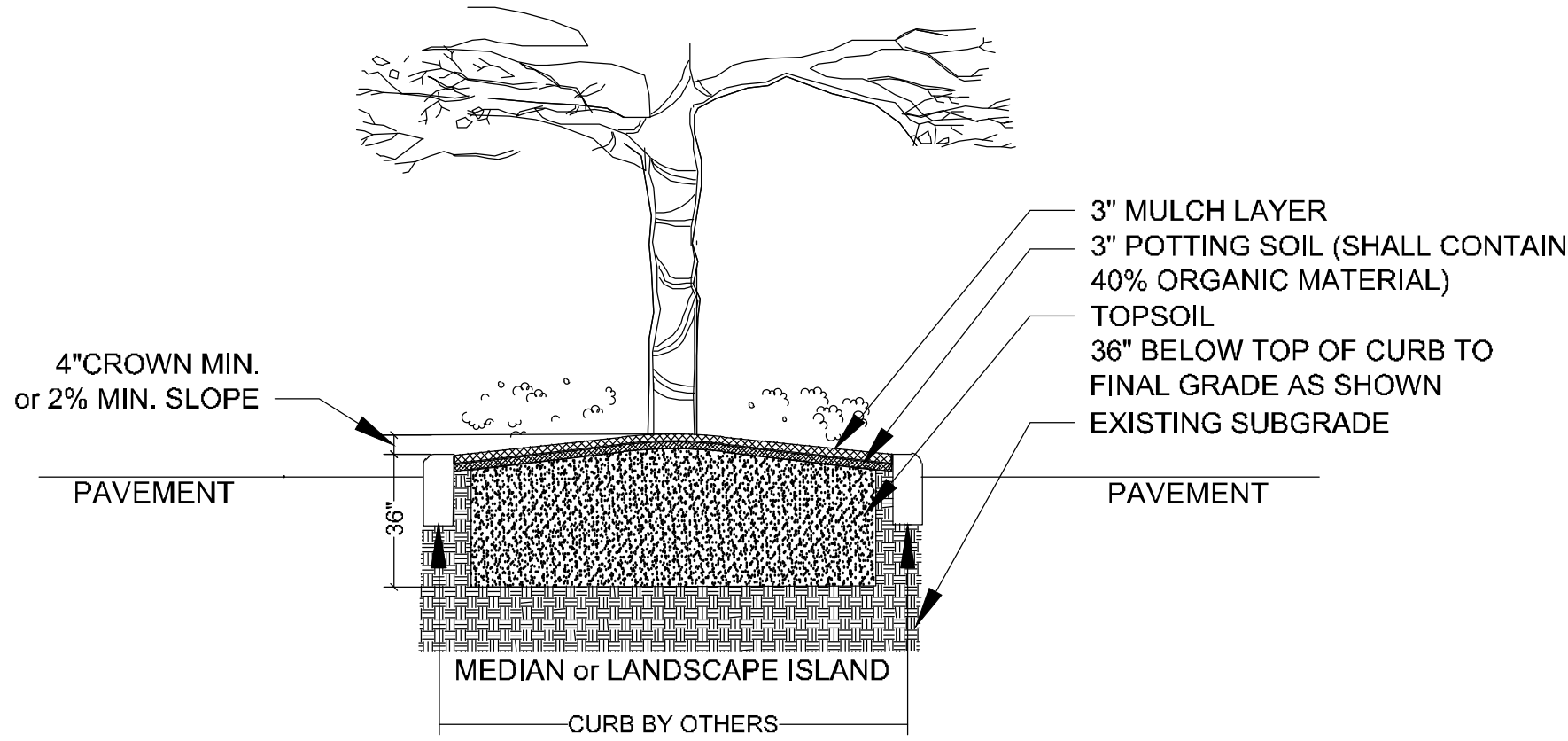
MULTI-TRUNK PLANTING & GUYING  
NOT TO SCALE



SHRUB PLANTING  
NOT TO SCALE



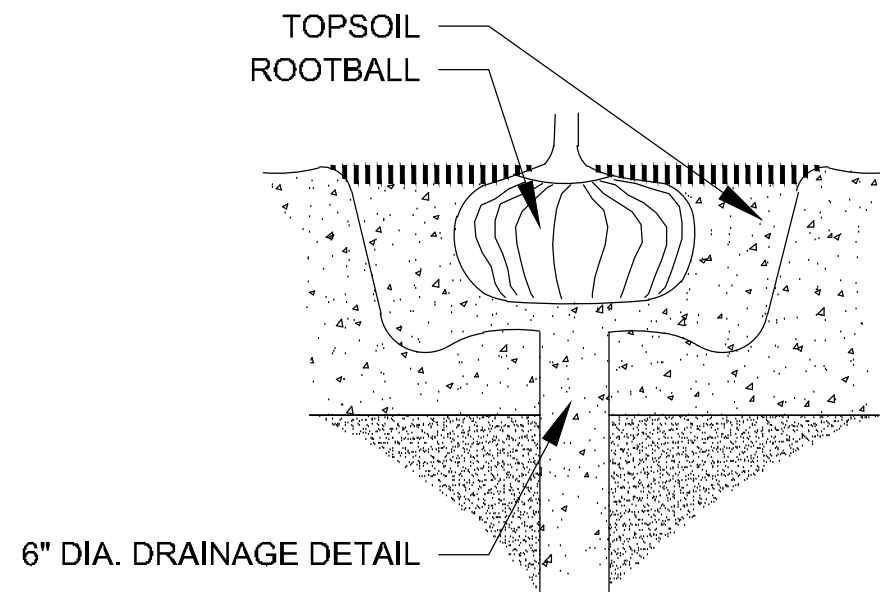
GROUNDCOVER PLANTING DETAIL  
NOT TO SCALE



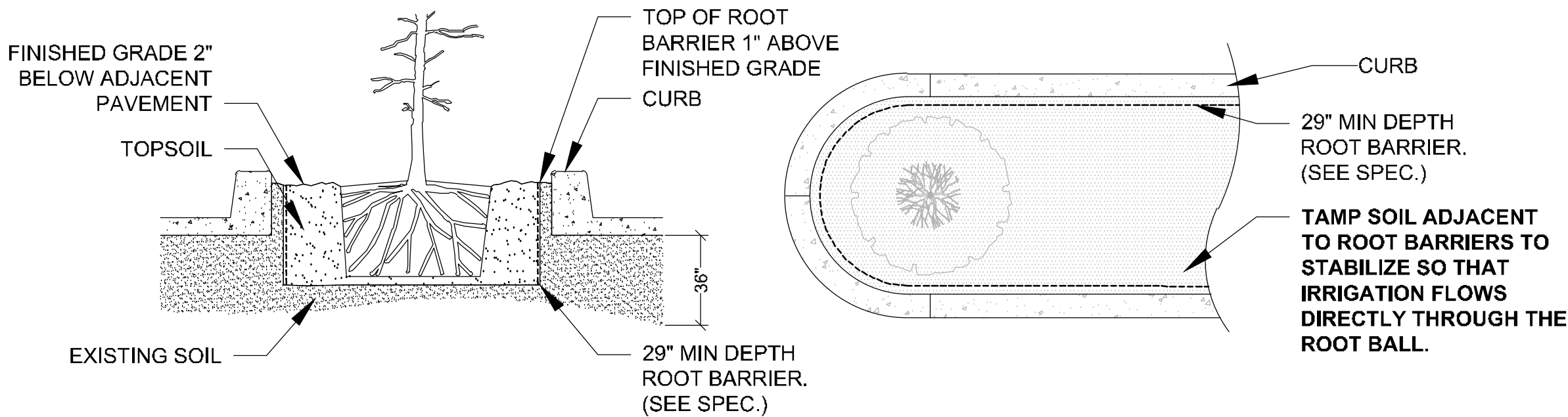
THIS DETAIL SHOWN DEPICTS A MEDIAN AND/OR LANDSCAPE ISLAND AND IS FOR GRAPHIC PURPOSES ONLY; SOIL PREPARATION SHALL APPLY TO ALL TREE, SHRUB, & GROUND COVER AREAS. THIS DOES NOT INCLUDE SOD AREAS

LANDSCAPE AREA PREPARATION DETAIL  
NOT TO SCALE

- \* TOPSOIL SHALL BE NATURAL, FRIABLE, FINE LOAMY SOIL POSSESSING CHARACTERISTICS OF REPRESENTATIVE TOPSOIL IN THE VICINITY OF THE PROJECT SITE THAT PRODUCES HEAVY GROWTH.
- \* TOPSOIL SHALL HAVE A PH RANGE OF 5.5-7.4, FREE FROM SUBSOIL, WEEDS, LITTER, SODS, CLAY, STONES, STUMPS, ROOTS, TRASH, HERBICIDES, TOXIC SUBSTANCES, OR ANY OTHER MATERIAL WHICH MAY BE HARMFUL TO PLANT GROWTH, OR HINDER PLANTING OPERATIONS.
- \* TOPSOIL SHALL CONTAIN A MINIMUM OF 3% ORGANIC MATERIAL.
- \* TOPSOIL MUST PERCOLATE WATER AT A RATE OF 1\"/>
- \* LANDSCAPE AREA SOILS SHALL BE APPROVED BY LANDSCAPE ARCHITECT/OWNER PRIOR TO PLANTING

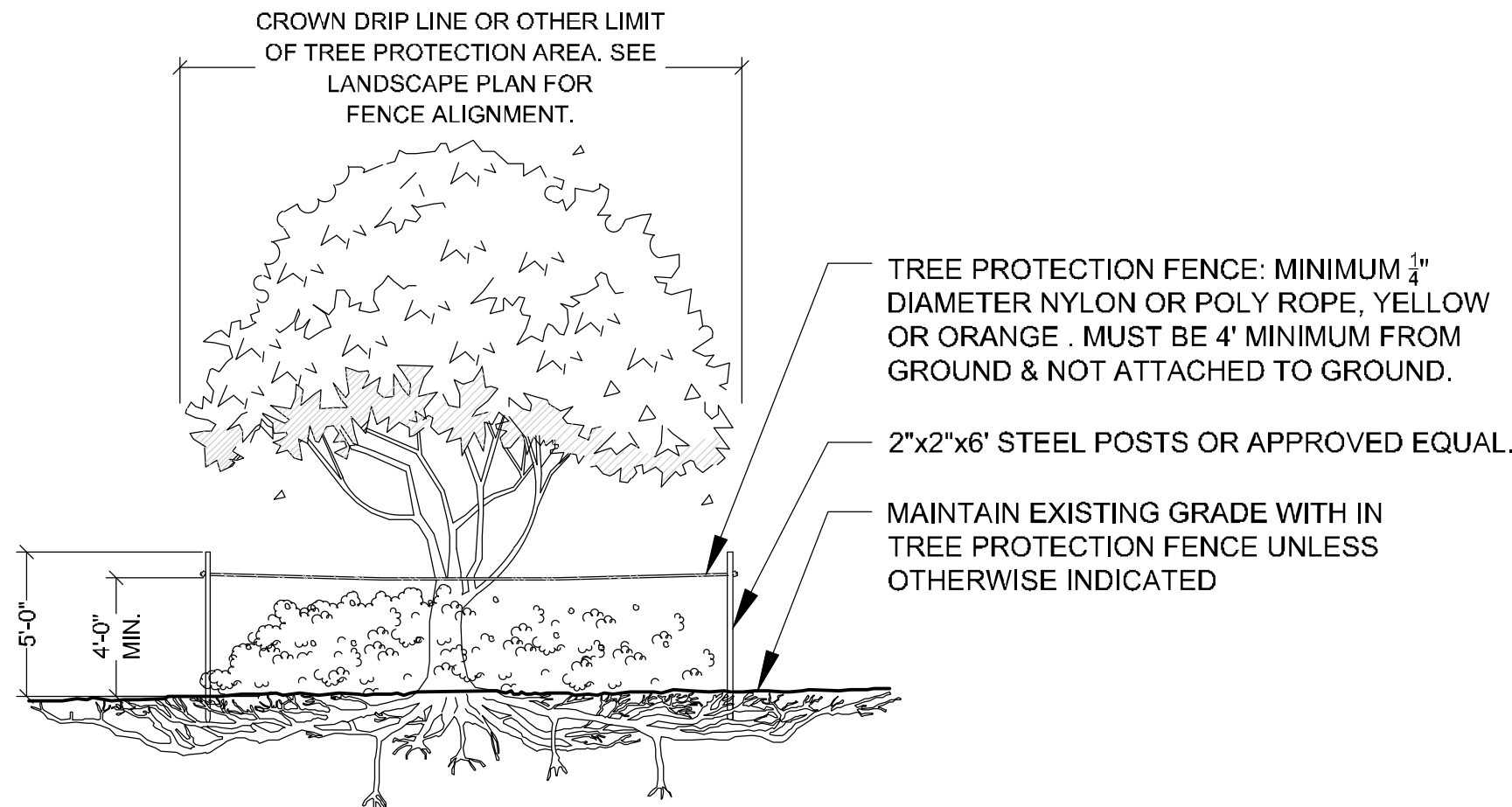


DRAINAGE TESTING DETAIL  
NOT TO SCALE



SPECIAL APPLICATIONS ROOT BARRIER DETAIL  
NOT TO SCALE

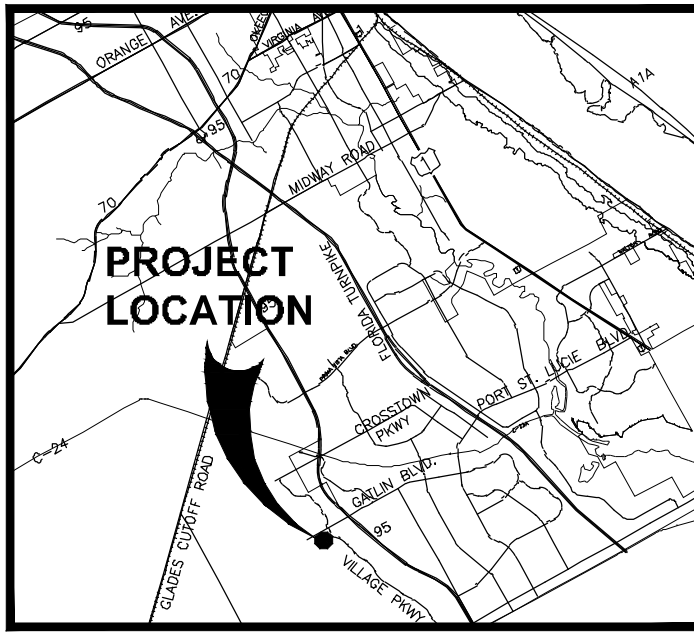
- NOTES:
1. ROOT BARRIER SHALL BE INSTALLED WHEN ROOT BALL IS LOCATED WITHIN 8' OF PAVEMENT AND OR CURB.
  2. ROOT BARRIER SHALL BE "BIO-BARRIER 29" DEPTH OR APPROVED EQUAL.
  3. ROOT BARRIER SHALL BE INSTALLED PER MANUFACTURER'S SPECIFICATIONS AND RECOMMENDATIONS.



TREE PROTECTION BARRICADE  
NOT TO SCALE

- NOTES:
- 1- SEE LANDSCAPE PLAN FOR FENCE ALIGNMENT.
  - 3- NO PRUNING SHALL BE PERFORMED EXCEPT BY APPROVED ARBORIST.
  - 4- NO EQUIPMENT SHALL OPERATE INSIDE THE PROTECTIVE FENCING INCLUDING DURING FENCE INSTALLATION AND REMOVAL.

Key / Location:



N.T.S.

Project Team:

|                          |  |
|--------------------------|--|
| Client & Property Owner: | Mattamy Homes, LLC.<br>1500 Gateway Blvd, Suite 220<br>Boynton Beach, FL 33426             |
| Landscape Architect:     | Lucido & Associates<br>701 E Ocean Boulevard<br>Stuart, FL 34994                           |
| Engineer:                | Kimley Horn<br>445 24th Street, Suite 200<br>Vero Beach, FL 32960                          |
| Surveyor:                | Caulfield & Wheeler Inc.<br>410 S.E. Port St. Lucie Blvd.<br>Port St. Lucie, Florida 34984 |

Mattamy at  
Southern Grove  
Plat 1

Landscape Plans

Port St. Lucie, Florida  
September 5, 2018

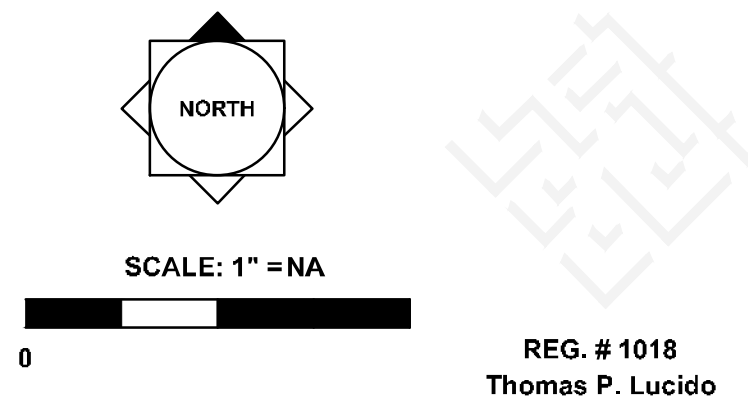
P18-121

| Date     | By | Description              |
|----------|----|--------------------------|
| 09/05/18 | RM | Initial Submittal        |
| 10/03/18 | RM | Response to PSL Comments |
| 12/17/18 | RM | Response to PSL Comments |
| 02/05/19 | RM | Response to PSL Comments |
| 04/16/19 | RM | Response to PSL Comments |
| 08/08/19 | RM | Response to PSL Comments |

DRAINAGE TESTING/DRAINAGE  
CHANNEL REQUIREMENTS.

PRIOR TO PLANTING, ALL PLANTING PITS SELECTED FOR TESTING SHALL BE TESTED IN THE FOLLOWING MANNER.

- DIG EACH PLANTING PIT TO THE MINIMUM SPECIFIED SIZE.
- FILL PLANTING PIT WITH TWELVE INCHES (12") OF WATER. IF THE WATER LEVEL DROPS FOUR (4") OR MORE WITHIN FOUR (4) HOURS, THE DRAINAGE IS SUFFICIENT AND A DRAINAGE CHANNEL IS NOT REQUIRED. IF THE WATER LEVEL DROPS LESS THAN FOUR INCHES (4") WITHIN THE FOUR (4) HOUR PERIOD, A DRAINAGE CHANNEL IS REQUIRED.
- WHERE REQUIRED, THE DRAINAGE CHANNEL MUST EXTEND DOWN THROUGH THE NON POROUS SOIL AND INTO POROUS SOIL. (SEE DETAIL)
- ALL MATERIAL REMOVED FROM THE DRAINAGE CHANNEL SHALL BE DISCARDED.
- WHEN BACKFILLING PLANTING PITS WITH NATIVE TOPSOIL, CARE MUST BE TAKEN TO KEEP THE CONSISTENCY OF THE SOIL MIX THE SAME THROUGHOUT THE PLANTING PIT AND DRAINAGE CHANNEL.



|                  |   |       |
|------------------|---|-------|
| Designer         | RM  | Sheet |
| Manager          | SG  |       |
| Project Number   | 18-550                                    |       |
| Municipal Number | ---                                       |       |
| Computer File    | 18-550-Mattamy SG2 Landscape-07-24-19.dwg |       |

LA-18



|         |   |
|---------|---|
| 1.01    | SCOPE:<br>The Landscape contract includes the supplying and planting of all trees, shrubs, vines, and ground cover together with all necessary labor, equipment, tools and materials needed for the successful completion, execution and maintenance of the landscape plans.  |
| 1.02    | AGENCY STANDARDS:<br>Grades and standards of plant materials to be used shall be true to name, size, condition and graded Florida #1 or better as stated in: Grades and Standards of Florida Plant Materials published by the State of Florida Department of Agriculture, Tallahassee, Florida.   |
| 1.03    | SITE EXAMINATION:<br>The Landscape Contractor shall personally examine the site and fully acquaint him/herself with all of the existing conditions in order that no mis-understanding may afterwards arise as to the character or extent of the work to be performed, and, additionally, in order to acquaint him/herself with all precautions to be taken in order to avoid injury to property or persons. No additional compensation will be required because of any unusual difficulties which may be encountered in the execution or maintenance of any portion of the work.  |
| 1.04    | ERRORS AND OMISSIONS:<br>The plant list is a part of the drawings and is furnished as a convenience. The plant list indicates the name, size and quantities of specific plant materials as called for and is located on the drawings. The Landscape Contractor is responsible for his/her own quantity count, and any discrepancy between drawings and plant list shall be considered as correct on the drawings.   |
| B.      | The Landscape Contractor shall not take advantage of errors or omissions in the specifications or contract drawings. Full instruction will be given if such errors are discovered. Upon the discovery of any discrepancies in, or omissions from the drawings or documents, or should the Landscape Contractor be in doubt as to their meaning, the Landscape Architect shall be notified and will determine the actions necessary to each query.   |
| C.      | If plans and specifications are found to disagree after the contract is awarded, the Landscape Architect shall be the judge as to which was intended.   |
| 1.05    | EXECUTION OF THE WORK:<br>The Landscape Contractor shall have his labor crews controlled and directed by a Foreman well versed in plant materials, planting methods, reading plans, and coordination between job and nursery in order to execute installation correctly and in a timely manner.   |
| B.      | The Landscape Contractor shall provide a competent English-speaking Foreman on the project at all times, who shall be fully authorized as the Contractor's agent on the work. The Foreman shall be capable of reading and thoroughly understanding the Plans, Specifications and other Contract Documents. If the Superintendent is deemed incompetent by the Landscape Architect, he (the superintendent) shall be immediately replaced.   |
| C.      | The Landscape Contractor shall be available for any meetings with the Owner and/or Landscape Architect during implementation of the job. Any additional work or changes required as a result of failure to communicate with the Owner or Landscape Architect during implementation will be the responsibility of the Landscape Contractor.  |
| 1.06    | PROTECTION OF PUBLIC AND PROPERTY:<br>The Landscape Contractor shall protect all materials and work against injury from any cause and shall provide and maintain all necessary safeguards for the protection of the public. He shall be held responsible for any damage or injury to persons or property which may occur as a result of his fault or negligence in the execution of the work, i.e. damage to underground pipes or cables.   |
| 1.07    | CHANGES AND EXTRAS:<br>The Contractor shall not start work on any changes or "extras" in the project until a written agreement setting forth the adjusted prices has been executed by the Owner and the Contractor. Any work performed on changes or "extras" prior to execution of a written agreement may or may not be compensated for by the Owner at his discretion.   |
| 1.08    | GUARANTEE:<br>The Landscape Contractor shall furnish a written guarantee warranting all materials, workmanship and plant materials, except sod, for a period of 18 MONTHS from the time of completion and acceptance by the Landscape Architect and Owner. Sod shall be guaranteed for 90 calendar days after acceptance by the Landscape Architect and Owner. All plant material shall be alive and in satisfactory condition and growth for each specific kind of plant at the end of the guarantee period. The guaranteeing of plant material shall be construed to mean complete and immediate replacement with plant material of the same variety, type, size, quality and grade as that of the original specified material. During the guarantee period it shall be the Landscape Contractor's responsibility to immediately replace any dead or unhealthy material as determined by the Landscape Architect. The guarantee will be null and void if plant material is damaged by lightning, hurricane force winds, or any other acts of God, as well as vandalism or lack of proper maintenance. |
| B.      | At the end of the specified guarantee period, any plant required under this contract that is dead or not in satisfactory condition, as determined by the Landscape Architect, shall be replaced. The Landscape Contractor shall be responsible for the full replacement cost of plant materials for the first replacement and share subsequent replacement (s) costs equally with the Owner, should the replacement plant fail to survive.  |
| 1.09    | CARE AND MAINTENANCE:<br>The Landscape Contractor shall be responsible for the care and maintenance of all plant materials and irrigation when applicable until final acceptance by the Owner or Landscape Architect.   |
| B.      | The Owner agrees to execute the instructions for such care and maintenance.   |
| 1.10    | SAFETY:<br>It shall be the responsibility of the Landscape Contractor to protect all persons from injury and to avoid property damage. Adequate warning devices shall be placed and maintained during the progress of the work.   |
| B.      | It shall be the contractor's responsibility to conform to all local, state, and federal safety laws and codes including the Federal Occupational Safety And Health Act (O.S.H.A.).  |
| 1.11    | CONTRACTOR QUALIFICATION:<br>The Owner may require the apparent contractor (s) to qualify him/herself to be a responsible entity by furnishing any or all of the following documentary data:  |
| 1.      | A financial statement showing assets and liabilities of the company current to date.  |
| 2.      | A listing of not less than (3) completed projects of similar scope and nature.  |
| 3.      | Permanent name and address of place of business.  |
| 4.      | The number of regular employees of the organization and length of time the organization has been in business under the present name.  |
| 1.12    | INSURANCE AND BONDING:<br>The contractor (s) shall submit proof of insurance for this job for the time period that the work is done. The minimum amount of insurance shall be \$300,000.00 per person and \$300,000.00 per aggregate or as required by owner and agreed to in the contract. The successful bidder shall be required to have this coverage in effect before beginning work on the site.  |
| B.      | The Owner shall have the right to require the Contractor to furnish bonds covering faithful performance of the Contract and payment obligations arising thereunder as stipulated in bidding requirements or specifically required in the Contract Documents on the date of execution of the Contract.   |
| 1.13    | PERMITS AND CERTIFICATES:<br>All contractors shall secure and pay for all permits and certificates required for his/her class of work.  |
| PART 2: | MATERIALS   |
| 2.01    | PLANT MATERIALS:<br>A complete list of plants is shown on the drawings, including a schedule of quantities, sizes, and such other requirements deemed necessary. In the event discrepancies occur, the specifications on the drawings shall govern.   |
| B.      | Substitutions: Substitutions of plant materials or changes in size or spacing of materials will be permitted ONLY upon written authorization by the Owner or the Landscape Architect. If plant material is not of sufficient size to meet applicable codes, a letter of variance from the appropriate agency must be obtained by the Contractor prior to issuance of any change order. If material of smaller size is to be accepted, the quantity of material shall be increased, at no additional cost to the Owner, to meet the intent of the drawings.  |
| C.      | All plant materials shall have a habit of growth that is normal for the species and shall be healthy, vigorous and equal to or exceed the measurements specified in the plant list, which are the minimum acceptable sizes. Plants shall be measured before pruning with branches in normal position. Any necessary pruning shall be done at the time of planting.  |
| D.      | All plant materials shall be nursery grown, unless otherwise noted, Florida #1 or better and shall comply with all required inspections, grading standards and plant regulations as set forth by the Florida Department of Agriculture's Grades and Standards for Nursery Plants, most current addition and Grades and Standards for Nursery Plants, most current addition.   |
| E.      | Plants that do not have the normal balance of height and spread typical for the respective plant shall not be acceptable.   |
| F.      | The Landscape Contractor shall install each plant to display its best side. Adjustments may be required if plants are not installed properly and/or approved by the Landscape Architect at no additional cost to owner.   |

|                    |   |                    |          |                    |           |                    |           |                    |           |
|--------------------|---|--------------------|----------|--------------------|-----------|--------------------|-----------|--------------------|-----------|
|                    | <p>The Landscape Architect and Owner may inspect trees and shrubs at place of growth or at site before planting, for compliance with requirements for genetics, species, variety, size and quality. The Landscape Architect and Owner retain the right to further inspect trees and shrubs for size and condition of balls and root systems, insects, injuries and latent defects, and to reject unsatisfactory or defective material at any time during progression of work. Rejected plant materials shall be immediately removed from project site.</p>  |                    |          |                    |           |                    |           |                    |           |
| 2.03               | <p><b>PROTECTION OF PLANT MATERIALS:</b></p>  |                    |          |                    |           |                    |           |                    |           |
| A.                 | <p>Balled and burlapped plants (B &amp; B) shall be dug with firm natural balls of earth of sufficient diameter and depth to encompass the fibrous and feeding root system necessary for full recovery of the plant. Balls shall be firmly wrapped with burlap similar materials and bound with cord, rope, or wire mesh. All collected plants shall be balled and burlapped.</p>   |                    |          |                    |           |                    |           |                    |           |
| B.                 | <p>Plants with broken, damaged or insufficient rootballs will be rejected.</p>  |                    |          |                    |           |                    |           |                    |           |
| C.                 | <p>All plant material shall be protected from possible bark injury or breakage of branches. All plants transported by open trucks shall be adequately covered to prevent windburn, drying or damage to plants.</p>  |                    |          |                    |           |                    |           |                    |           |
| D.                 | <p>Plants which cannot be planted immediately on delivery to the site shall be covered with moist soil, mulch or other protection from the drying of wind and sun. All plants shall be watered as necessary by the Landscape Contractor until planted.</p>  |                    |          |                    |           |                    |           |                    |           |
| 2.04               | <p><b>STORAGE</b></p>   |                    |          |                    |           |                    |           |                    |           |
| A.                 | <p>All plant materials shall be stored on the site in designated areas, specified by the Landscape Architect or Owner's agent.</p>  |                    |          |                    |           |                    |           |                    |           |
| B.                 | <p>No plant material shall be stored longer than seventy-two (72) hours unless approved by Landscape Architect and/or owner.</p>  |                    |          |                    |           |                    |           |                    |           |
| C.                 | <p>The Landscape Architect reserves the right to reject any plant materials not in conformance with these specifications.</p>   |                    |          |                    |           |                    |           |                    |           |
| D.                 | <p>All rejected material shall be immediately removed from the site and replaced with acceptable material at no cost to the Owner.</p>  |                    |          |                    |           |                    |           |                    |           |
| 2.05               | <p><b>PROTECTION DURING PLANTING:</b></p>   |                    |          |                    |           |                    |           |                    |           |
| A.                 | <p>Trees moved by winch or crane shall be thoroughly protected from chain marks, girdling or bark slippage by means of burlap, wood battens or other approved methods. Battens shall NOT be attached to the tree with nails</p>   |                    |          |                    |           |                    |           |                    |           |
| 2.06               | <p><b>TOP SOIL:</b></p>   |                    |          |                    |           |                    |           |                    |           |
| A.                 | <p>Planting soil for all plantings shall consist of topsoil and be natural, friable, fertile, fine loamy soil possessing characteristics of representative topsoil in the vicinity of the project site that produces heavy growth. Topsoil shall have a PH range of 5.5-7.4, free from subsoil, weeds, litter, sods, clay, stones, stumps, roots, trash, herbicides, toxic substances, or any other material which may be harmful to plant growth, or hinder planting operations. Topsoil shall contain a minimum of 3% organic material. Topsoil must percolate water at a rate of 1" per hour (See also drainage testing detail for trees)</p>  |                    |          |                    |           |                    |           |                    |           |
| B.                 | <p>Landscape Area Preparation. The intent of this section is to ensure a healthy growing environment for all planting material in all landscaped areas. Landscape Contractor to examine existing soils prior to planting to ensure conformance to all definitions of "Topsoil" (see Landscape Area Preparation Detail). In addition, a 3" layer of high organic (min 40%) potting soil shall be added to topsoil and mixed in at time of planting. <i>East Coast Recycling Inc.</i> is a recommended source for imported Topsoil (if needed) as the top 3" layer of potting soil.</p>   |                    |          |                    |           |                    |           |                    |           |
| the well as        | <p>Existing soils must meet <u>all</u> definitions of "Topsoil" as described above in <u>all</u> planting areas throughout the site. If existing soils do not meet all definitions of Topsoil, please refer to the "Landscape Area Preparation" detail. Examination may require existing soils to be tested by an accredited testing laboratory. Should a soil test be necessary, Contractor shall contact soil testing lab directly to confirm such lab's soil collection and transmittal protocol; all costs if any shall be borne by the Contractor. Contractor shall provide to Landscape Architect for review the results of the soil test if conducted. Contractor shall schedule an on-site meeting with Landscape Architect to review existing and/or imported soils prior to planting. The Landscape Area Preparation is the responsibility of the Landscape Contractor. He/she shall accept all responsibility of planting soils and shall honor all guarantee items in section 1.08.</p> |                    |          |                    |           |                    |           |                    |           |
| 2.07               | <p><b>FERTILIZER:</b></p>   |                    |          |                    |           |                    |           |                    |           |
| A.                 | <p>Commercial fertilizer shall comply with the state and local fertilizer laws. Nitrogen shall not be less than 40% from organic source. Inorganic chemical nitrogen shall not be derived from the sodium form of nitrate. Fertilizers shall be delivered to the site in unopened original containers, each bearing the manufacturer's guaranteed analysis. Any fertilizer that becomes caked or otherwise damaged shall be rejected.</p>   |                    |          |                    |           |                    |           |                    |           |
| B.                 | <p>Thoroughly mixed 3 lbs. of commercial fertilizer to each cubic yard of planting soil.</p>  |                    |          |                    |           |                    |           |                    |           |
| C.                 | <p>Tabletized fertilizer shall be Agriform planting tablets 20-10-5 formula, 21 gram or equal. All trees and shrubs shall be fertilized with tabletized fertilizer as follows. While backfilling plant holes, fertilizer tablets shall be equally spaced and placed adjacent to the ball mid-way in depth in accordance with the following ratios:</p>  |                    |          |                    |           |                    |           |                    |           |
|                    | <table> <tr> <td>1 gallon container</td><td>1 tablet</td></tr> <tr> <td>3 gallon container</td><td>2 tablets</td></tr> <tr> <td>5 gallon container</td><td>3 tablets</td></tr> <tr> <td>7 gallon container</td><td>5 tablets</td></tr> </table>   | 1 gallon container | 1 tablet | 3 gallon container | 2 tablets | 5 gallon container | 3 tablets | 7 gallon container | 5 tablets |
| 1 gallon container | 1 tablet  |                    |          |                    |           |                    |           |                    |           |
| 3 gallon container | 2 tablets   |                    |          |                    |           |                    |           |                    |           |
| 5 gallon container | 3 tablets   |                    |          |                    |           |                    |           |                    |           |
| 7 gallon container | 5 tablets   |                    |          |                    |           |                    |           |                    |           |
|                    | <p>Large tubs, wire baskets, grow bags, and balled and burlapped material shall have 1 tablet for each 1/2 inch of trunk diameter (measured 3 feet from ground) or for each foot of height or spread of larger shrub material. The Landscape Architect reserves the right to inspect and review the application of fertilizer.</p>  |                    |          |                    |           |                    |           |                    |           |
| 2.08               | <p><b>MULCH:</b></p>  |                    |          |                    |           |                    |           |                    |           |
| A.                 | <p>Mulch material shall be clean, dry, free of weeds, seeds and pests, moistened at the time of application to prevent wind displacement. Cypress &amp;/or Red mulch is prohibited.</p>   |                    |          |                    |           |                    |           |                    |           |
| B.                 | <p>All trees and shrub beds shall receive 3" mulch immediately after planting and thoroughly watered. Apply 2" max on tree &amp; palm rootballs, keep 6" away from tree &amp; palm trunks or as required by local jurisdiction.</p>   |                    |          |                    |           |                    |           |                    |           |
| PART 3             | <p><b>EXECUTION</b></p>   |                    |          |                    |           |                    |           |                    |           |
| 3.01               | <p><b>DIGGING:</b></p>  |                    |          |                    |           |                    |           |                    |           |
| A.                 | <p>The Landscape Contractor shall exercise care in digging and other work so as not to damage existing work, including overhead wires, underground pipes and cables and the pipes and hydrants of watering systems. Should such overhead or underground obstructions be encountered which interfere with planting, the Owner shall be consulted and contractor will adjust the location of plants to clear such obstruction. The Contractor shall be responsible for the immediate repair of any damage caused by his work.</p>   |                    |          |                    |           |                    |           |                    |           |
| 3.02               | <p><b>GRADING:</b></p>  |                    |          |                    |           |                    |           |                    |           |
| A.                 | <p>Grading for drainage, swales, etc. to within 4 inches of the finished grade to be provided by others.</p>  |                    |          |                    |           |                    |           |                    |           |
| B.                 | <p>It shall be the responsibility of the Landscape Contractor to provide the final grading during the course of landscape installation so as to bring sod and planting areas to their proper elevations in relation to walks, paving, drain structures, and other site conditions. The site grading plan must be checked prior to installation of sod to insure that drainage and other conditions will NOT be modified.</p>  |                    |          |                    |           |                    |           |                    |           |
| 3.03               | <p><b>PLANTING:</b></p>   |                    |          |                    |           |                    |           |                    |           |
| A.                 | <p>Planting shall take place during favorable weather conditions.</p>   |                    |          |                    |           |                    |           |                    |           |
| B.                 | <p>The Contractor shall call for utility locates and ascertain the location of all utilities and easements so proper precautions can be taken not to damage or encroach on them.</p>  |                    |          |                    |           |                    |           |                    |           |
| C.                 | <p>Tree Planting shall be located where it is shown on the plan. No planting holes shall be dug until the proposed locations have been staked on the ground by the Contractor.</p>  |                    |          |                    |           |                    |           |                    |           |
| D.                 | <p>Excavation of holes shall extend to the required subgrades as specified on the planting diagrams located in the landscape plans. Plant pits shall be circular in outline and shall have a profile which conforms to the aforementioned "Tree and Shrub Planting Diagrams".</p>   |                    |          |                    |           |                    |           |                    |           |
| E.                 | <p>A representative number of planting pits (a minimum of one in every 25 feet throughout the entire site) shall be tested for proper drainage. See Landscape Details for complete testing methods and requirements.</p>  |                    |          |                    |           |                    |           |                    |           |
| F.                 | <p>Planting pits shall be excavated to the following dimensions and backfilled with Topsoil- see Landscape Area Preparation Detail;<br/> 1 Gallon material (1 gal.): 12" x 12" x 12" min.<br/> 3 Gallon material (3 gal.): 20" x 20" x 18" min.<br/> Lerio material (7 gal.): 30" x 30" x 24" min.<br/> Field grown material and trees: 1-1/2 times width of ball and depth of ball plus 12" min.</p>   |                    |          |                    |           |                    |           |                    |           |
| G.                 | <p>No planting or laying of sod shall be initiated until the area has been cleaned of existing sod or other plant materials, rough grass, weeds, debris, stones etc. and the ground has been brought to an even grade, with positive drainage away from buildings and towards drain inlets and swales and approved by Landscape Architect or owner's rep.</p>   |                    |          |                    |           |                    |           |                    |           |
| H.                 | <p>Each plant shall be planted in an individual hole as specified for trees, shrubs, and vines.</p>   |                    |          |                    |           |                    |           |                    |           |

- 
- lucido & associates
- 701 SE Ocean Blvd., Stuart, Florida 34994 (772) 223-2100, Fax (772) 223-0220

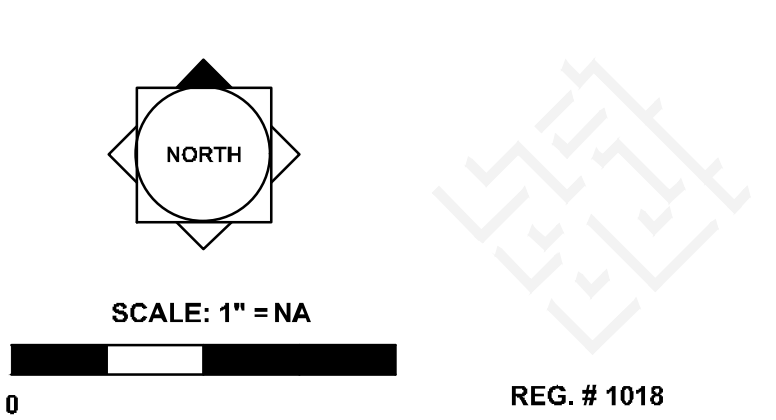

[illegible]

## Project Team:

|                             |  |
|-----------------------------|--|
| Client &<br>Property Owner: | Mattamy Homes, LLC.<br>1500 Gateway Blvd, Suite 220<br>Boynton Beach, FL 33426             |
| Landscape Architect:        | Lucido & Associates<br>701 E Ocean Boulevard<br>Stuart, FL 34994                           |
| Engineer                    | Kimley Horn<br>445 24th Street, Suite 200<br>Vero Beach, FL 32960                          |
| Surveyor                    | Caulfield & Wheeler Inc.<br>410 S.E. Port St. Lucie Blvd.<br>Port St. Lucie, Florida 34984 |

**Port St. Lucie, Florida  
September 5, 2018**

| Date     | By | Description              |
|----------|----|--------------------------|
| 09/05/18 | RM | Initial Submittal        |
| 10/03/18 | RM | Response to PSL Comments |
| 12/17/18 | RM | Response to PSL Comments |
| 02/05/19 | RM | Response to PSL Comments |
| 04/16/19 | RM | Response to PSL Comments |
| 08/08/19 | RM | Response to PSL Comments |



Designer **RM** Sheet  
 Manager **SG**  
 Project Number **18-550**  
 Municipal Number **---**  
 Computer File **18-550-Mattamy SG2 Landscape-07-24-18**