

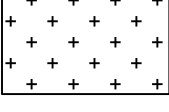
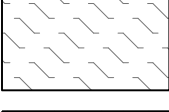



Note:
Location and configuration of all development parcels, lakes, open space and golf will be fully delineated during the permitting process.

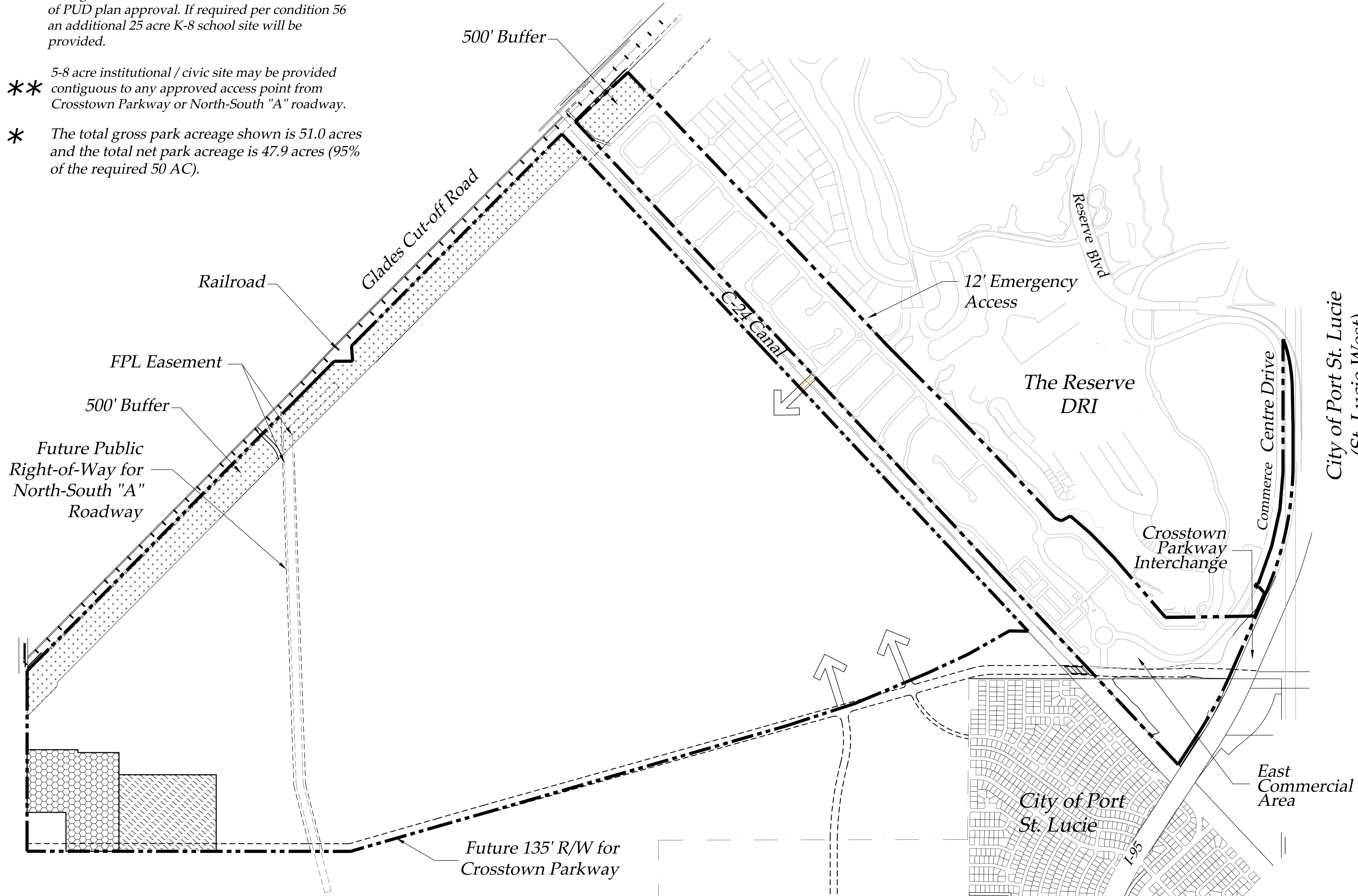
48 acre school site located west of North-South "A" roadway and adjacent to Crosstown Parkway. Configuration of site to be determined at the time of PUD plan approval. If required per condition 56 an additional 25 acre K-8 school site will be provided.

** 5-8 acre institutional / civic site may be provided contiguous to any approved access point from Crosstown Parkway or North-South "A" roadway.

* The total gross park acreage shown is 51.0 acres and the total net park acreage is 47.9 acres (95% of the required 50 AC).

Legend

-  Proposed DRI Buffer
-  Proposed School / Institutional Site
-  **
-  *
-  Proposed 50 Acre Public Park Site

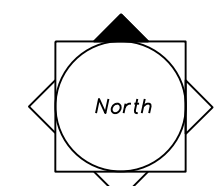


City of Port St. Lucie
(St. Lucie West)



Verano Preliminary Master Plan Map H

Exhibit 'B'
Map Amendment
9.16.2011
REV. 11.11.2011
REV. 09.13.17
REV. 02.16.2019
REV. 07.08.2022



1600 0 800 1600