

# SOUTHERN GROVE PLAT NO. 33

BEING A REPLAT OF PARCEL 30, AS SHOWN ON SOUTHERN GROVE PLAT NO. 3, RECORDED IN PLAT BOOK 61, PAGE 17 PUBLIC RECORDS OF ST. LUCIE COUNTY, FLORIDA, LYING IN SECTIONS 26 AND 35, TOWNSHIP 37 SOUTH, RANGE 39 EAST CITY OF PORT ST. LUCIE, ST. LUCIE COUNTY, FLORIDA

## CERTIFICATE OF OWNERSHIP & DEDICATION

STATE OF FLORIDA COUNTY OF ST. LUCIE PORT ST. LUCIE GOVERNMENTAL FINANCE CORPORATION, OWNER OF THE LAND DESCRIBED AND PLATTED HEREIN AS SOUTHERN GROVE PLAT NO. 33, BEING IN ST. LUCIE COUNTY, FLORIDA, HAS CAUSED SAID LANDS TO BE SURVEYED AND PLATTED AS SHOWN HEREON AND HEREBY DEDICATES AS FOLLOWS:

- ALL EASEMENTS WITHIN THE BOUNDARIES OF THIS PLAT AND PREVIOUSLY DEDICATED TO THE CITY OF PORT ST. LUCIE, FLORIDA ("CITY") ITS SUCCESSORS AND/OR ASSIGNS ON SOUTHERN GROVE PLAT NO. 3, RECORDED IN PLAT BOOK 61, PAGE 17, OF THE PUBLIC RECORDS OF ST. LUCIE COUNTY, FLORIDA, SHALL NOT BE VACATED, ANNULLLED, OR TERMINATED BY THE RECORDING OF THIS PLAT, IT BEING THE EXPRESS INTENTION OF THE OWNER OF THE LAND DESCRIBED AN PLATTED HEREIN THAT SUCH EASEMENTS SHALL REMAIN IN FULL FORCE AND EFFECT.
- TRACT A, AS SHOWN HEREON, IS HEREBY RESERVED FOR FUTURE DEVELOPMENT.
- THE 20 FOOT ACCESS EASEMENT (AE-1), AS SHOWN HEREON, IS HEREBY DEDICATED TO THE SOUTHERN GROVE COMMUNITY DEVELOPMENT DISTRICT NO. 5, A COMMUNITY DEVELOPMENT DISTRICT ESTABLISHED IN ACCORDANCE WITH CHAPTER 190, FLORIDA STATUTES ("DISTRICT NO. 5"), ACTING FOR ITSELF AND ON BEHALF OF EACH OF THE OTHER "DISTRICTS" AS DEFINED IN THE SECOND AMENDED AND RESTATED DISTRICT INTERLOCAL AGREEMENT DATED AS OF JULY 9, 2013, AND RECORDED AT OFFICIAL RECORDS BOOK 3539, PAGES 672-713, OF THE PUBLIC RECORDS OF ST. LUCIE COUNTY, FLORIDA.
- THE WATER MANAGEMENT TRACT (WMT-1) SHOWN OR DESCRIBED ON THIS PLAT IS DEDICATED TO THE SOUTHERN GROVE COMMUNITY DEVELOPMENT DISTRICT NO. 5, A COMMUNITY DEVELOPMENT DISTRICT ESTABLISHED IN ACCORDANCE WITH CHAPTER 190, FLORIDA STATUTES ("DISTRICT NO. 5"), ACTING FOR ITSELF AND ON BEHALF OF EACH OF THE OTHER "DISTRICTS" AS DEFINED IN THE SECOND AMENDED AND RESTATED DISTRICT INTERLOCAL AGREEMENT DATED AS OF JULY 9, 2013, AND RECORDED AT OFFICIAL RECORDS BOOK 3539, PAGES 672-713, OF THE PUBLIC RECORDS OF ST. LUCIE COUNTY, FLORIDA ("DISTRICT INTERLOCAL AGREEMENT"), SUCCESSORS AND ASSIGNS, FOR THE PURPOSE OF PROVIDING DRAINAGE, AND SURFACE WATER MANAGEMENT. A DRAINAGE AND IRRIGATION EASEMENT TOGETHER WITH AN INGRESS AND EGRESS EASEMENT AND TOGETHER WITH THE LAKE MAINTENANCE EASEMENT AND IRRIGATION EASEMENT ARE BLANKET OVER THE WATER MANAGEMENT TRACT AND IS HEREBY DEDICATED TO TRADITION COMMUNITY DEVELOPMENT DISTRICT NO.1, A COMMUNITY DEVELOPMENT DISTRICT ESTABLISHED IN ACCORDANCE WITH CHAPTER 190, FLORIDA STATUTES, ITS SUCCESSORS AND ASSIGNS FOR THE RIGHT TO DRAW WATER FROM, AND DISCHARGE WATER TO SAID WATER MANAGEMENT TRACT-1.

NOTE: SAID WATER MANAGEMENT TRACT AND WATER MANAGEMENT EASEMENTS MAY ALSO BE USED BY THE CITY OF PORT ST. LUCIE, A MUNICIPAL CORPORATION OF THE STATE OF FLORIDA, ITS SUCCESSORS AND/OR ASSIGNS FOR DRAINAGE, MAINTENANCE, AND STORMWATER MANAGEMENT PURPOSES FOR DRAINAGE FROM VILLAGE PARKWAY AND TRACT R-1 IN ACCORDANCE WITH THE DRAINAGE OR SURFACE WATER MANAGEMENT PERMITS ISSUED FROM TIME TO TIME FOR THE LANDS SUBJECT TO THIS PLAT. THE CITY OF PORT ST. LUCIE SHALL BE ALLOWED TO MAINTAIN IN THE EVENT THE RESPONSIBLE ENTITY FAILS TO PROPERLY MAINTAIN SAID TRACTS AND EASEMENTS.

- THE ROAD RIGHT-OF-WAY (TRACT R-1), AS SHOWN HEREON, IS HEREBY DEDICATED TO THE CITY OF PORT ST. LUCIE, A MUNICIPAL CORPORATION OF THE STATE OF FLORIDA, FOR THE BENEFIT OF THE PUBLIC, FOR ROAD RIGHT-OF-WAY, DRAINAGE AND UTILITIES, AND SHALL BE THE MAINTENANCE RESPONSIBILITY OF THE CITY OF PORT ST. LUCIE, FLORIDA.
- THE 10 FOOT PUBLIC UTILITY EASEMENTS (PUE), AS SHOWN HEREON ARE HEREBY DEDICATED IN PERPETUITY IN FAVOR OF THE CITY OF PORT ST. LUCIE, FLORIDA ("CITY") ITS SUCCESSORS AND/OR ASSIGNS, FOR THE INSTALLATION, OPERATION, MAINTENANCE, REPAIR, EXPANSION AND REPLACEMENT OF UNDERGROUND UTILITIES, INCLUDING WITHOUT LIMITATION, ELECTRIC POWER LINES, TELECOMMUNICATION LINES, CABLE TELEVISION LINES, GAS LINES, IRRIGATION LINES AND RELATED APPURTENANCES (SPECIFICALLY INCLUDING MUNICIPAL WATER, SEWER AND RECLAIMED WATER LINES). THE CITY OF PORT ST. LUCIE SHALL NOT BE RESPONSIBLE FOR ANY MAINTENANCE OBLIGATIONS FOR SAID EASEMENTS EXCEPT AS SHALL RELATE TO THE SERVICING OF SUCH PUBLIC UTILITIES BY THE CITY OF PORT ST. LUCIE. THE PUBLIC UTILITY EASEMENT IS ALSO DEDICATED TO THE TRADITION COMMUNITY DEVELOPMENT DISTRICT 1, ITS SUCCESSORS AND/OR ASSIGNS, FOR THE INSTALLATION, OPERATION, MAINTENANCE, REPAIR, EXPANSION AND REPLACEMENT OF IRRIGATION LINES, STRUCTURES, AND APPURTENANCES

- THE LIFT STATION EASEMENT (LSE-1), AS SHOWN HEREON, IS A UTILITY EASEMENT WHICH IS HEREBY DEDICATED TO THE CITY, ITS SUCCESSORS AND ASSIGNS, FOR ACCESS TO, AND THE INSTALLATION AND MAINTENANCE OF, PUBLIC UTILITY FACILITIES, INCLUDING, BUT NOT LIMITED TO, WATER AND WASTEWATER LINES AND APPURTENANT FACILITIES. THERE SHALL BE NO OTHER PUBLIC OR PRIVATE UTILITY FACILITIES INSTALLED IN, ON, OVER, UNDER, OR ACROSS SUCH EASEMENT AREA WITHOUT THE CITY'S WRITTEN PERMISSION. THERE SHALL BE NO IMPROVEMENTS OF ANY KIND INCLUDING, BUT NOT LIMITED TO, LANDSCAPING CONSTRUCTED WITHIN THE BOUNDARIES OF SUCH EASEMENT AREA WHICH WOULD RESTRICT THE OPERATION AND MAINTENANCE OF, OR WHICH MAY IN ANY MANNER RESULT IN HARM TO, THE CITY'S FACILITIES. THE ASSOCIATION OR THE DISTRICT, OR THEIR RESPECTIVE SUCCESSORS OR ASSIGNS, SHALL OWN, MAINTAIN, REPAIR AND REPLACE ANY PERMITTED IMPROVEMENTS IN SUCH EASEMENT AREA WHICH DO NOT CONSTITUTE CITY FACILITIES THAT MAY BE DAMAGED OR DESTROYED BY THE CITY, ITS SUCCESSORS OR ASSIGNS, DESIGNERS OR CONTRACTORS IN THE OPERATION, MAINTENANCE OF, OR ACCESS TO, THE CITY'S FACILITIES. THE CITY, ITS SUCCESSORS OR ASSIGNS, SHALL HAVE THE RIGHT TO REQUIRE THE REMOVAL OF ANY IMPROVEMENTS CONSTRUCTED IN VIOLATION OF THE CONDITIONS SET FORTH ABOVE. IN THE EVENT SUCH VIOLATING IMPROVEMENTS ARE NOT REMOVED UPON REQUEST, THEY SHALL BE SUBJECT TO REMOVAL BY THE CITY, ITS SUCCESSORS OR ASSIGNS, DESIGNERS OR CONTRACTORS WITHOUT LIABILITY OR RESPONSIBILITY THEREFORE. THE CITY SHALL NOT BE RESPONSIBLE FOR ANY MAINTENANCE OBLIGATIONS FOR SAID EASEMENT AREA EXCEPT AS SHALL RELATE TO THE SERVICING OF UTILITIES AND FACILITIES OF THE CITY.

- DRAINAGE EASEMENT NO. 1, AS SHOWN HEREON, IS HEREBY DEDICATED TO THE CITY OF PORT ST. LUCIE, A MUNICIPAL CORPORATION OF THE STATE OF FLORIDA AND THE SOUTHERN GROVE COMMUNITY DEVELOPMENT DISTRICT NO. 5, A COMMUNITY DEVELOPMENT DISTRICT ESTABLISHED IN ACCORDANCE WITH CHAPTER 190, FLORIDA STATUTES ("DISTRICT NO. 5"), ACTING BY AND UNDER DELEGATED AUTHORITY FROM, AND RECEIVING SUCH DEDICATION FOR THE USE AND BENEFICIAL OWNERSHIP OF THE SOUTHERN GROVE COMMUNITY DEVELOPMENT DISTRICT NO. 3, A COMMUNITY DEVELOPMENT DISTRICT ESTABLISHED IN ACCORDANCE WITH CHAPTER 190, FLORIDA STATUTES ("DISTRICT NO. 3"), IN ACCORDANCE WITH THE SECOND AMENDED AND RESTATED DISTRICT INTERLOCAL AGREEMENT DATED AS OF JULY 9, 2013, AND RECORDED AT OFFICIAL RECORDS BOOK 3539, PAGES 672-713, OF THE PUBLIC RECORDS OF ST. LUCIE COUNTY, FLORIDA ("DISTRICT INTERLOCAL AGREEMENT"), ITS SUCCESSORS AND ASSIGNS, AND ARE THE MAINTENANCE RESPONSIBILITY OF SAID COMMUNITY DEVELOPMENT DISTRICT, ITS SUCCESSORS AND ASSIGNS. THE CITY OF PORT ST. LUCIE SHALL HAVE THE RIGHT, BUT NOT THE OBLIGATION TO CONSTRUCT AND MAINTAIN ANY PORTION OF THE DRAINAGE SYSTEM WITHIN THESE TRACTS AND EASEMENTS WHICH IS ASSOCIATED WITH DRAINAGE FROM CITY RIGHTS-OF-WAY.

- THE CITY UTILITY EASEMENTS (CUE-1, AND CUE-2), AS SHOWN HEREON, ARE HEREBY DEDICATED TO THE CITY OF PORT ST. LUCIE, ITS SUCCESSORS AND ASSIGNS, FOR THE INSTALLATION AND MAINTENANCE OF PUBLIC UTILITIES FACILITIES, INCLUDING BUT NOT LIMITED TO, WATER AND WASTEWATER LINES AND APPURTENANT FACILITIES. THERE SHALL BE NO OTHER PUBLIC OR PRIVATE UTILITY FACILITIES INSTALLED IN, ON, OVER, UNDER, OR ACROSS THE EASEMENT AREA WITHOUT THE CITY'S WRITTEN PERMISSION. THERE SHALL BE NO IMPROVEMENTS OF ANY KIND INCLUDING, BUT NOT LIMITED TO, LANDSCAPING CONSTRUCTED WITHIN THE BOUNDARIES OF THE EASEMENT AREA WHICH WOULD RESTRICT THE OPERATION AND MAINTENANCE OF, OR WHICH MAY IN ANY MANNER RESULT IN HARM TO, THE CITY'S FACILITIES. THE CITY OF PORT ST. LUCIE, ITS SUCCESSORS OR ASSIGNS, SHALL HAVE THE RIGHT TO REQUIRE THE REMOVAL OF ANY IMPROVEMENTS, WHICH ARE CONSTRUCTED IN VIOLATION OF THE CONDITIONS SET FORTH ABOVE. IN THE EVENT, SUCH VIOLATING IMPROVEMENTS ARE NOT REMOVED UPON REQUEST, THEY SHALL BE SUBJECT TO REMOVAL BY THE CITY OF PORT ST. LUCIE, ITS SUCCESSORS OR ASSIGNS, DESIGNERS OR CONTRACTORS WITHOUT LIABILITY OR RESPONSIBILITY THEREFORE. THE CITY SHALL NOT BE RESPONSIBLE FOR ANY MAINTENANCE OBLIGATIONS FOR SAID EASEMENT AREA EXCEPT AS SHALL RELATE TO THE SERVICING OF UTILITIES AND FACILITIES OF THE CITY.

- THE 12 FOOT ACCESS EASEMENT (AE-2), AS SHOWN HEREON, IS HEREBY DEDICATED TO THE CITY OF PORT ST. LUCIE, ITS SUCCESSORS AND ASSIGNS, FOR ACCESS TO, AND THE INSTALLATION AND MAINTENANCE OF PUBLIC UTILITIES FACILITIES, INCLUDING BUT NOT LIMITED TO, WATER AND WASTEWATER LINES AND APPURTENANT FACILITIES. THERE SHALL BE NO OTHER PUBLIC OR PRIVATE UTILITY FACILITIES INSTALLED IN, ON, OVER, UNDER, OR ACROSS THE EASEMENT AREA WITHOUT THE CITY'S WRITTEN PERMISSION. THERE SHALL BE NO IMPROVEMENTS OF ANY KIND INCLUDING, BUT NOT LIMITED TO, LANDSCAPING CONSTRUCTED WITHIN THE BOUNDARIES OF THE EASEMENT AREA WHICH WOULD RESTRICT THE OPERATION AND MAINTENANCE OF, OR WHICH MAY IN ANY MANNER RESULT IN HARM TO, THE CITY'S FACILITIES. THE CITY OF PORT ST. LUCIE, ITS SUCCESSORS OR ASSIGNS, SHALL HAVE THE RIGHT TO REQUIRE THE REMOVAL OF ANY IMPROVEMENTS, WHICH ARE CONSTRUCTED IN VIOLATION OF THE CONDITIONS SET FORTH ABOVE. IN THE EVENT, SUCH VIOLATING IMPROVEMENTS ARE NOT REMOVED UPON REQUEST, THEY SHALL BE SUBJECT TO REMOVAL BY THE CITY OF PORT ST. LUCIE, ITS SUCCESSORS OR ASSIGNS, DESIGNERS OR CONTRACTORS WITHOUT LIABILITY OR RESPONSIBILITY THEREFORE.

IN WITNESS WHEREOF, THE ABOVE NAMED CORPORATION HAS CAUSED THESE PRESENTS TO BE SIGNED BY ITS SIGNED, SEALED AND DELIVERED IN THE PRESENCE OF:

THIS 4 DAY OF JANUARY, 2020.

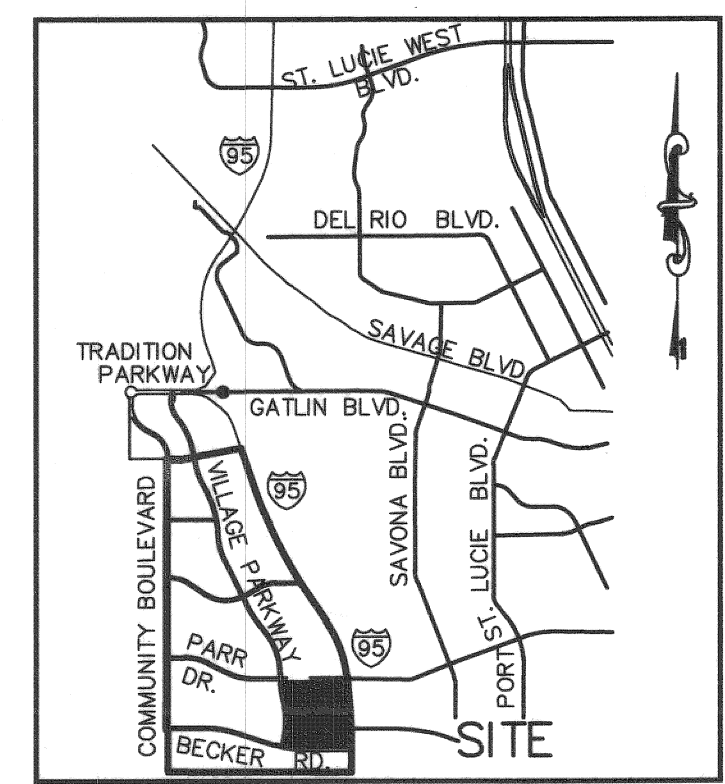
PORT ST. LUCIE GOVERNMENTAL FINANCE CORPORATION

WITNESS: Mary Ann Verillo  
SIGNATURE  
MARY ANN VERILLO  
PRINTED NAME

By: Buss Blackburn  
NAME Buss Blackburn  
TITLE CEO

WITNESS: Salome Angrand  
SIGNATURE  
Salome Angrand  
PRINTED NAME

FILE NAME: 20-127 SOUTHERN GROVE PLAT NO.32 COVER



LOCATION MAP NOT TO SCALE

## ACKNOWLEDGMENT

STATE OF FLORIDA COUNTY OF ST. LUCIE I HEREBY CERTIFY THAT ON THIS DAY, BEFORE ME, AN OFFICER DULY AUTHORIZED IN THE STATE AFORESAID AND IN THE COUNTY AFORESAID TO TAKE ACKNOWLEDGMENTS, THE FOREGOING INSTRUMENT WAS ACKNOWLEDGED BY MEANS OF  PHYSICAL PRESENCE OR  ONLINE NOTIFICATION BY Buss Blackburn CEO CHAIRMAN OF SOUTHERN GROVE COMMUNITY DEVELOPMENT DISTRICT NO. 5, ON BEHALF OF THE COMPANY. HE IS  PERSONALLY KNOWN TO ME OR  AS IDENTIFICATION.

WITNESS MY HAND AND OFFICIAL SEAL IN THE COUNTY AND STATE LAST AFORESAID THIS 4 DAY OF JANUARY, 2020.  
COMMISSION NO. & EXPIRATION DATE: GG-301946 6-9-23 NOTARY PUBLIC, STATE OF FLORIDA

## ACCEPTANCE OF DEDICATION

STATE OF FLORIDA COUNTY OF ST. LUCIE THE SOUTHERN GROVE COMMUNITY DEVELOPMENT DISTRICT NO. 5, A COMMUNITY DEVELOPMENT DISTRICT ESTABLISHED IN ACCORDANCE WITH CHAPTER 190, FLORIDA STATUTES ("DISTRICT NO. 5"), ACTING FOR ITSELF AND ON BEHALF OF EACH OF THE OTHER "DISTRICTS" AS DEFINED IN THE SECOND AMENDED AND RESTATED DISTRICT INTERLOCAL AGREEMENT DATED AS OF JULY 9, 2013, AND RECORDED AT OFFICIAL RECORDS BOOK 3539, PAGES 672-713, OF THE PUBLIC RECORDS OF ST. LUCIE COUNTY, FLORIDA, HEREBY ACCEPTS THE DEDICATIONS OF THE ACCESS EASEMENT AND WATER MANAGEMENT TRACT 1, SET FORTH UPON THE WITHIN PLAT AND SPECIFICALLY DEDICATED TO DISTRICT NO. 5, PROVIDED, HOWEVER, THAT ACCEPTANCE OF SUCH DEDICATION AND OF THE OBLIGATION TO OPERATE AND MAINTAIN SUCH FACILITIES IS EXPRESSLY CONDITIONED UPON (I) COMPLETION OF CONSTRUCTION OF ALL WATER MANAGEMENT SYSTEM IMPROVEMENTS FOR THE PHASE OF SUCH SYSTEM IN WHICH THE DEDICATED EASEMENT AND TRACT ARE LOCATED IN STRICT COMPLIANCE WITH BOTH THE APPROVED PLANS FOR, AND THE REQUIREMENTS FOR ALL REGULATORY AUTHORITIES EXERCISING JURISDICTION OVER, SUCH IMPROVEMENTS, AND (II) COMPLIANCE WITH ALL SURFACE WATER MANAGEMENT SYSTEM TURNOVER REQUIREMENTS RELATING TO SUCH FACILITIES, AS SET FORTH IN THE POLICIES AND PROCEDURES MANUAL FOR DISTRICT NO. 5. DISTRICT NO. 5 DOES NOT ACCEPT ANY OTHER RIGHT-OF-WAY, EASEMENT, TRACT, OR OTHER INTEREST IN REAL ESTATE OTHERWISE DEDICATED TO THE PUBLIC.

THE RECORDING IN THE OFFICE OF THE COUNTY CLERK OF ST. LUCIE COUNTY, FLORIDA, OF THE WITHIN PLAT SHALL TERMINATE, WITH RESPECT TO THE LANDS EMBRACED THEREBY, ALL OBLIGATIONS OF DEDICATION SET FORTH IN THAT CERTAIN AGREEMENT TO DEDICATE AND COMPLETE--PUBLIC INFRASTRUCTURE, DATED AS OF DECEMBER 17, 2014, AND RECORDED IN OFFICIAL RECORD BOOK 3700, PAGES 1922-1929, OF THE PUBLIC RECORDS OF ST. LUCIE COUNTY, FLORIDA.

DATED THIS 16th DAY OF December, 2020.  
CHAIRMAN: JEREMY BONNER  
SECRETARY: Carolyn DeSanti

## ACKNOWLEDGMENT

STATE OF FLORIDA COUNTY OF ST. LUCIE I HEREBY CERTIFY THAT ON THIS DAY, BEFORE ME, AN OFFICER DULY AUTHORIZED IN THE STATE AFORESAID AND IN THE COUNTY AFORESAID TO TAKE ACKNOWLEDGMENTS, THE FOREGOING INSTRUMENT WAS ACKNOWLEDGED BY MEANS OF  PHYSICAL PRESENCE OR  ONLINE NOTIFICATION BY Thomas P. Kiernan CHAIRMAN OF SOUTHERN GROVE COMMUNITY DEVELOPMENT DISTRICT NO. 5, ON BEHALF OF THE DISTRICT. HE IS  PERSONALLY KNOWN TO ME OR  AS IDENTIFICATION.

WITNESS MY HAND AND OFFICIAL SEAL IN THE COUNTY AND STATE LAST AFORESAID THIS 16 DAY OF December, 2020.  
COMMISSION NO. & EXPIRATION DATE: 01-01-2021 NOTARY PUBLIC, STATE OF FLORIDA

PRINT NAME: Thomas P. Kiernan

## ACCEPTANCE OF DEDICATION

STATE OF FLORIDA COUNTY OF ST. LUCIE 1. THE TRADITION COMMUNITY DEVELOPMENT DISTRICT NO. 1, A COMMUNITY DEVELOPMENT DISTRICT CREATED PURSUANT TO CHAPTER 190, FLORIDA STATUTES ("DISTRICT NO. 1"), ACTING FOR ITSELF AND EACH OF THE OTHER "DISTRICTS," AS DEFINED IN THE AMENDED AND RESTATED DISTRICT DEVELOPMENT INTERLOCAL AGREEMENT DATED AS OF APRIL 8, 2008, WHEREIN DISTRICT NO. 1 HAS BEEN DELEGATED RESPONSIBILITY TO ACT ON BEHALF OF ALL OF THE DISTRICTS IN MATTERS RELATING TO CERTAIN INFRASTRUCTURE IMPROVEMENTS, HEREBY ACCEPTS THE DEDICATION OF AN IRRIGATION EASEMENT AS SET FORTH ON THE WITHIN PLAT AND SPECIFICALLY DEDICATED TO DISTRICT NO. 1, DISTRICT NO. 1 DOES NOT ACCEPT ANY OTHER RIGHT-OF-WAY, EASEMENT, TRACT, OR OTHER INTEREST IN REAL ESTATE OTHERWISE DEDICATED TO THE PUBLIC.

THE RECORDING IN THE OFFICE OF THE COUNTY CLERK OF ST. LUCIE COUNTY, FLORIDA, OF THE WITHIN PLAT SHALL TERMINATE, WITH RESPECT TO THE LANDS EMBRACED THEREBY, ALL OBLIGATIONS OF DEDICATION SET FORTH IN THAT CERTAIN AGREEMENT TO DEDICATE--COMMUNITY INFRASTRUCTURE, DATED AS OF FEBRUARY 14, 2003, AND RECORDED IN OFFICIAL RECORD BOOK 1659, PAGE 2439, OF THE PUBLIC RECORDS OF ST. LUCIE COUNTY, FLORIDA, AS AMENDED.  
2. HEREBY CONSENTS TO THE PLATTING OF THE LANDS HEREIN, DATED THIS 16th DAY OF December, 2020.  
ATTEST: THE TRADITION COMMUNITY DEVELOPMENT DISTRICT NO. 1  
Carolyn DeSanti  
PRINT NAME Carolyn DeSanti  
JEREMY BONNER CHAIRMAN  
BOARD OF SUPERVISORS

## ACKNOWLEDGMENT

STATE OF FLORIDA COUNTY OF ST. LUCIE I HEREBY CERTIFY THAT ON THIS DAY, BEFORE ME, AN OFFICER DULY AUTHORIZED IN THE STATE AFORESAID AND IN THE COUNTY AFORESAID TO TAKE ACKNOWLEDGMENTS, THE FOREGOING INSTRUMENT WAS ACKNOWLEDGED BY MEANS OF  PHYSICAL PRESENCE OR  ONLINE NOTIFICATION BY Jeremy Bonner CHAIRMAN OF TRADITION COMMUNITY DEVELOPMENT DISTRICT NO. 1, ON BEHALF OF THE DISTRICT. HE IS  PERSONALLY KNOWN TO ME OR  HAS PRODUCED AS IDENTIFICATION.

WITNESS MY HAND AND OFFICIAL SEAL IN THE COUNTY AND STATE LAST AFORESAID THIS 16 DAY OF December, 2020.  
COMMISSION NO. & EXPIRATION DATE: 01-01-2021 NOTARY PUBLIC, STATE OF FLORIDA

PRINT NAME: Bethina Frank Salome Jr.

## TITLE CERTIFICATION

STATE OF FLORIDA COUNTY OF ST. LUCIE I, Nicholas G. Mileno, MEMBER OF THE FLORIDA BAR, HEREBY CERTIFY THAT AS OF 16th of December, 2020, AT 12:25 (P.M.)

- APPARENT RECORD TITLE TO THE LAND DESCRIBED AND SHOWN ON THIS PLAT OF SOUTHERN GROVE PLAT NO. 33 IS VESTED IN THE NAME OF PORT ST. LUCIE GOVERNMENTAL FINANCE CORPORATION, WHICH IS THE ENTITY EXECUTING THE DEDICATION HEREOF.
- ALL RECORDED MORTGAGES, NOT SATISFIED OR RELEASED OF RECORD, ENCUMBERING THE LAND DESCRIBED HEREON ARE LISTED AS FOLLOWS: NONE
- PURSUANT TO FLORIDA STATUTE 197.192, ALL TAXES HAVE BEEN PAID THROUGH THE YEAR 20    .
- NO CONFLICTING RIGHTS-OF-WAY, EASEMENTS OR PLATS EXIST.

DATED THIS 16th DAY OF December, 2020.

By: Nicholas G. Mileno  
Holland + Knight LLP  
515 EAST LAS OLAS BLVD. FT. LAUDERDALE, FL 33301

## DESCRIPTION:

BEING ALL OF PARCEL 30, ACCORDING TO THE PLAT OF SOUTHERN GROVE PLAT NO. 3, AS RECORDED IN PLAT BOOK 61, PAGE 17, PUBLIC RECORDS OF ST. LUCIE COUNTY, FLORIDA, LYING IN SECTIONS 26 AND 35, TOWNSHIP 37 SOUTH, RANGE 39 EAST. CONTAINING 298.369 ACRES, MORE OR LESS.

## APPROVAL OF CITY COUNCIL

STATE OF FLORIDA CITY OF PORT ST. LUCIE IT IS HEREBY CERTIFIED THAT THIS PLAT OF SOUTHERN GROVE PLAT NO. 33 HAS BEEN OFFICIALLY APPROVED FOR RECORD BY THE CITY COUNCIL OF THE CITY OF PORT ST. LUCIE, FLORIDA, AND ALL DEDICATIONS HEREIN ARE ACCEPTED. THIS 4th DAY OF JANUARY, 2021.

ATTEST: CITY OF PORT ST. LUCIE  
Karen A. Phillips CITY CLERK  
Gregory J. Oravec MAYOR

## CLERK'S RECORDING CERTIFICATE

STATE OF FLORIDA COUNTY OF ST. LUCIE I, MICHELLE MILLER, CLERK OF THE CIRCUIT COURT OF ST. LUCIE COUNTY, FLORIDA, DO HEREBY CERTIFY THAT THIS PLAT HAS BEEN EXAMINED, AND THAT IT COMPLIES IN FORM WITH ALL THE REQUIREMENTS OF THE LAWS OF FLORIDA PERTAINING TO MAPS AND PLATS, AND THAT THIS PLAT HAS BEEN FILED FOR RECORD IN PLAT BOOK 91, PAGE(S) 32-33 OF THE PUBLIC RECORDS OF ST. LUCIE COUNTY, FLORIDA, THIS 5th DAY OF JANUARY, 2021.

Michelle Miller DCP  
MICHELLE MILLER  
CLERK OF THE CIRCUIT COURT  
ST. LUCIE COUNTY, FLORIDA

## SURVEYOR'S NOTES:

- BEARINGS SHOWN HEREON ARE RELATIVE TO THE EAST RIGHT-OF-WAY OF VILLAGE PARKWAY HAVING A BEARING OF SOUTH 11°51'40" EAST AND ALL OTHER BEARINGS ARE RELATIVE THERETO.
- ALL LINES INTERSECTING CIRCULAR CURVES ARE RADIAL UNLESS NOTED. (N.R.) DENOTES NON-RADIAL.
- NOTICE: THIS PLAT, AS RECORDED IN ITS GRAPHIC FORM, IS THE OFFICIAL DEPICTION OF THE SUBDIVIDED LANDS DESCRIBED HEREIN AND WILL IN NO CIRCUMSTANCES BE SUPPLANTED IN AUTHORITY BY ANY OTHER GRAPHIC OR DIGITAL FORM OF THE PLAT.
- NOTICE: THERE MAY BE ADDITIONAL RESTRICTIONS THAT ARE NOT RECORDED ON THIS PLAT THAT MAY BE FOUND IN THE PUBLIC RECORDS OF ST. LUCIE COUNTY, FLORIDA.
- NOTE: THIS PLAT HAS BEEN REVIEWED FOR CONFORMITY TO CHAPTER 177, PART 1 FLORIDA STATUTES BY A PROFESSIONAL SURVEYOR AND MAPPER EMPLOYED BY OR UNDER CONTRACT WITH THE CITY OF PORT ST. LUCIE, FLORIDA.
- EXISTING EASEMENTS SHOWN HEREON WILL REMAIN ACTIVE.

## SURVEYOR'S CERTIFICATE

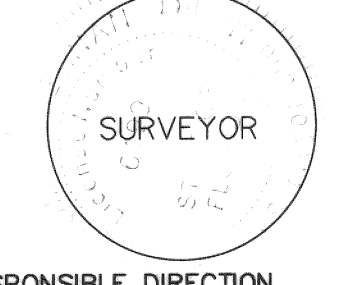
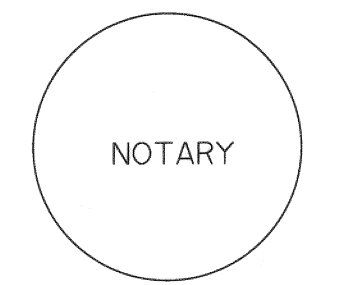


STATE OF FLORIDA COUNTY OF ST. LUCIE THIS IS TO CERTIFY THAT THE PLAT AS SHOWN HEREON IS A TRUE AND CORRECT REPRESENTATION OF A SURVEY MADE UNDER MY RESPONSIBLE DIRECTION AND SUPERVISION AND THAT SAID SURVEY IS ACCURATE TO THE BEST OF MY KNOWLEDGE AND BELIEF AND THAT PERMANENT REFERENCE MONUMENTS (P.R.M.'S) HAVE BEEN SET AND THAT PERMANENT CONTROL POINTS (P.C.P.'S) AND LOT CORNERS WILL BE SET UNDER THE GUARANTEES POSTED WITH THE CITY COUNCIL OF PORT ST. LUCIE FOR THE REQUIRED IMPROVEMENTS, AND FURTHER, THAT THE SURVEY DATA COMPLIES WITH ALL OF THE REQUIREMENTS OF CHAPTER 177, FLORIDA STATUTES, AS AMENDED, AND IN ACCORDANCE WITH THE SURVEYING STANDARDS CONTAINED WITHIN CHAPTER 5J-17, FLORIDA ADMINISTRATIVE CODE, SET FORTH BY THE FLORIDA BOARD OF SURVEYORS AND MAPPERS PURSUANT TO SECTION 472.027, FLORIDA STATUTES, AND ORDINANCES OF THE CITY OF PORT ST. LUCIE, FLORIDA. THIS 16th DAY OF December, 2020.

Thomas P. Kiernan  
THOMAS P. KIERNAN  
PROFESSIONAL SURVEYOR & MAPPER  
FLORIDA REGISTRATION NO. 6199

PREPARED IN THE OFFICE OF:  
CULPEPPER & TERPENING, INC.  
2980 SOUTH 25th STREET  
FORT PIERCE, FLORIDA 34981  
CERTIFICATION NO. LB 4286

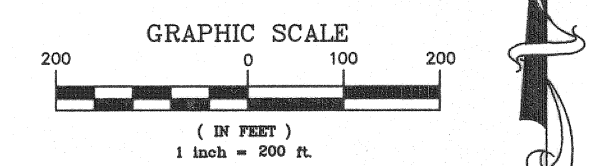
PLSUD PROJECT NO. 5360  
CITY OF PORT ST. LUCIE  
PROJECT NO. P20-171

THOMAS P. KIERNAN  
PROFESSIONAL SURVEYOR AND MAPPER  
FLORIDA CERTIFICATE NO. 6199



# SOUTHERN GROVE PLAT NO. 33

BEING A REPLAT OF PARCEL 30, AS SHOWN ON SOUTHERN GROVE PLAT NO. 3, RECORDED IN PLAT BOOK 61, PAGE 17  
PUBLIC RECORDS OF ST. LUCIE COUNTY, FLORIDA, LYING IN SECTIONS 26 AND 35, TOWNSHIP 37 SOUTH, RANGE 39 EAST CITY OF PORT ST. LUCIE, ST. LUCIE COUNTY, FLORIDA



### LEGEND

- ⊖ DENOTES CENTERLINE
- (P) DENOTES PLAT DATA
- (C) DENOTES CALCULATED FROM MEASUREMENTS
- PUE DENOTES PUBLIC UTILITY EASEMENT
- TYP DENOTES TYPICAL
- FOUND DENOTES FOUND
- LB DENOTES LICENSED BUSINESS
- AE DENOTES ACCESS EASEMENT
- UE DENOTES UTILITY EASEMENT
- PLS DENOTES PROFESSIONAL LAND SURVEYOR
- IP DENOTES IRON PIPE
- IR DENOTES IRON ROD
- CM DENOTES CONCRETE MONUMENT
- IR&C DENOTES 5/8" IRON ROD & CAP
- Δ DENOTES CENTRAL ANGLE
- R DENOTES RADIUS
- L DENOTES ARC LENGTH
- ORB DENOTES OFFICIAL RECORDS BOOK
- ± DENOTES PLUS OR MINUS
- No. DENOTES NUMBER
- PK&D DENOTES P.K. NAIL AND DISK
- No ID DENOTES NO IDENTIFICATION NUMBER
- PRM DENOTES PERMANENT REFERENCE MONUMENT
- PCP DENOTES PERMANENT CONTROL POINT
- PG. DENOTES PAGE
- LSE DENOTES LIFT STATION EASEMENT
- P.B. DENOTES PLAT BOOK
- CUE DENOTES CITY UTILITY EASEMENT

PREPARED IN THE OFFICE OF:  
**CULPEPPER & TERPENE, INC.**  
2980 SOUTH 25th STREET  
FORT PIERCE, FLORIDA 34981  
CERTIFICATION NO. LB 4286

**THOMAS P. KIERNAN**  
PROFESSIONAL SURVEYOR AND MAPPER  
FLORIDA CERTIFICATE No. 6199

PSLUSD PROJECT NO. 5360  
CITY OF PORT ST. LUCIE  
PROJECT NO. P20-171

