

EXHIBIT "B" TO EXHIBIT "1" SOUTHERN GROVE

SOUTHERN GROVE							
Development Phasing							
Phases	Residential (DUs)	Retail (sq. ft.)	Office (sq. ft.)	Research & Development (sq. ft.)	Industrial (sq. ft.)	Hotel (rooms)	Hospital (beds)
1 (2006-2027)	3,415	180,000	400,000	300,000	450,000		180
2 (2027-2032)	4,259	796,480	250,000	200,000	3,250,000		120
3 (2032-2037)		258,500	50,000	50,000	1,380,116		
4 (2037-2042)		596,485	709,903	651,557	3,664,884		
Total	7,674	1,831,465	1,409,903	1,201,557	8,745,000	1,051	300

DRI CRA MAP LEGEND:

- RESIDENTIAL
- MIXED USE
- NEIGHBORHOOD VILLAGE CENTER
- EMPLOYMENT CENTER
- REGIONAL BUSINESS CENTER
- PROPOSED RIGHTS-OF-WAY^{1/}
- UTILITY EASEMENT
- STORMWATER MANAGEMENT^{1/}
- ACTIVE PARK^{1/}
- SCHOOL^{1/}
- ARCHEOLOGICAL SITE^{2/}
- CONSERVATION AREA (W-#)
- MITIGATION UPLAND
- WETLAND
- FIRE PROTECTION LOCATION (Approximate)
- PEDESTRIAN/BIKE PATH (REQUIRED ON BOTH SIDES OF ARTERIALS)
- PEDESTRIAN/BIKE PATH (REQUIRED ON BOTH SIDES OF COLLECTORS)
- PEDESTRIAN/BIKE PATH (REQUIRED ON ONE SIDE OF E/W #2)
- MULTI-PURPOSE PATH (May be outside ROW)

NOTES:

^{1/} CIVIC USES INCLUDE SCHOOL & SUPPORT FACILITIES AS WELL AS CULTURAL FACILITIES

^{2/} PROPOSED RIGHTS-OF-WAY AND STORMWATER MANAGEMENT PONDS, PED/BIKE/MULTI-PURPOSE PATHS, SCHOOLS, AND PARKS SHOWN FOR ILLUSTRATION ONLY. LOCATIONS SUBJECT TO CHANGE.

^{3/} ARCHEOLOGICAL SITE. -OTTER SITE (BSL1717)


SOUTHERN GROVE Conservation Areas			
ID	Wetland (ac)	Upland Buffer / Upland (ac)	
CA2	W420	0.304	0.200
CA3	W421	3.453	0.610
CA4	W422	1.071	0.520
CA6	W436	0.860	0.450
CA7	W444	0.577	0.400
CA8	W433	1.542	
CA9	W439	0.698	
	W440	0.380	
	W441	0.570	
CA10	W442	1.101	
CA11	W443	0.588	
CA12	W447	1.845	0.640
	Live Oak		
CA13	Hammock		5.120
CA14	W452	4.857	
CA15	W455	0.763	
CA16	W463	6.000	
CA17	W475	2.246	0.750
CA18	W456	1.557	
CA19	W462	3.863	
CA20	W466	1.021	0.450
CA21	W467	0.715	0.360
CA22	W461	6.789	
CA23	W468	3.368	
CA24	W469	2.083	
	W470	0.670	
CA25	W458	0.419	0.350
CA26	W471	5.052	
CA28	W481	41.302	3.680
CA32	W483	3.965	1.320
	W457	0.829	0.400
	W465	3.096	
Total		100.634	15.250

CRA PLAN LEGEND:

- MULTI-PURPOSE PATH (MAY BE OUTSIDE OF ROW)
- PARK & RIDE

SUPPORTIVE POLICIES AND NOTES:

- 1) DEVELOPMENTS MUST CONNECT TO PATH AND SECONDARY PATH SYSTEMS.
- 2) ARTERIAL ROAD CROSSINGS SHOULD BE AT MINOR INTERSECTIONS.
- 3) ON SECONDARY PATHS, MULCH MAY BE UTILIZED WHERE PATH TRAVERSES CONSERVATION AREAS.
- 4) THE CITY SHOULD CONTINUE THE PATH PROGRAM TO THE WEST.
- 5) THE PATH SHOULD BE LOCATED ADJACENT TO DRAINAGE FACILITIES WHEN POSSIBLE.
- 6) PATH LOCATIONS ARE GENERAL AND MAY CHANGE AT FINAL DESIGN.



701 E Ocean Blvd., Suite 100, Palm Beach, Florida 34994
(772) 220-2100 / (772) 223-0220

Matt Kenzie Palm Beach, LLC
Owned by
Matt Kenzie Engineering & Planning, Inc.

E&W Consultants, Inc.
Environmental

Lucido & Associates
Planning

Proposed Master Development Plan




EXHIBIT "B" TO EXHIBIT "1" SOUTHERN GROVE

Proposed

SOUTHERN GROVE							
Development Phasing							
Phases	Residential (DUs)	Retail (sq. ft.)	Office (sq. ft.)	Research & Development (sq. ft.)	Industrial (sq. ft.)	Hotel (rooms)	Hospital (beds)
1 (2006-2027)	3,415	180,000	400,000	300,000	450,000	250	180
2 (2027-2032)	4,259	796,480	250,000	200,000	3,250,000	310	120
3 (2032-2037)		258,500	50,000	50,000	1,380,116	80	-
4 (2037-2042)		596,485	709,903	651,557	3,664,884	411	-
Total	7,674	1,831,465	1,409,903	1,201,557	8,745,000	1,051	300

DRI CRA MAP LEGEND:

- RESIDENTIAL
- MIXED USE
- NEIGHBORHOOD VILLAGE CENTER
- EMPLOYMENT CENTER
- REGIONAL BUSINESS CENTER
- PROPOSED RIGHTS-OF-WAY^{1/}
- UTILITY EASEMENT
- STORMWATER MANAGEMENT^{1/}
- ACTIVE PARK^{1/}
- SCHOOL^{1/}
- ARCHEOLOGICAL SITE^{2/}
- CONSERVATION AREA (W-#)
- MITIGATION UPLAND WETLAND
- FIRE STATION LOCATION (Approximate)
- PEDESTRIAN/BIKE PATH (REQUIRED ON BOTH SIDES OF ARTERIALS) (REQUIRED ON BOTH SIDES OF COLLECTORS) (REQUIRED ON ONE SIDE OF E/W #2)
- MULTI-PURPOSE PATH (May be outside ROW)

NOTES:

1/ CIVIC USES INCLUDE SCHOOL & SUPPORT FACILITIES AS WELL AS CULTURAL FACILITIES

2/ PROPOSED RIGHTS-OF-WAY AND STORMWATER MANAGEMENT PONDS, PED/BIKE/MULTI-PURPOSE PATHS, SCHOOLS, AND PARKS SHOWN FOR ILLUSTRATION ONLY. LOCATIONS SUBJECT TO CHANGE.

3/ ARCHEOLOGICAL SITE. -OTTER SITE (BSL1717)

SOUTHERN GROVE Conservation Areas		
ID	Wetland (ac)	Upland Buffer / Upland (ac)
CA2	W420	0.304
CA3	W421	3.453
CA4	W422	1.071
CA6	W436	0.860
CA7	W444	0.577
CA8	W433	1.542
CA9	W439	0.698
	W440	0.380
	W441	0.570
CA10	W442	1.101
CA11	W443	0.588
CA12	W447	1.845
	Live Oak	
CA13	Hammock	5.120
CA14	W452	4.857
CA15	W455	0.763
CA16	W463	6.000
CA17	W475	2.246
CA18	W456	1.557
CA19	W462	3.863
CA20	W466	1.021
CA21	W467	0.715
CA22	W461	6.789
CA23	W468	3.368
CA24	W469	2.083
	W470	0.670
CA25	W458	0.419
CA26	W471	5.052
CA28	W481	41.302
CA32	W483	3.965
	W457	0.829
	W465	3.096
Total	100.634	15.250

CRA PLAN LEGEND:

- MULTI-PURPOSE PATH (MAY BE OUTSIDE OF ROW)
- PARK & RIDE

SUPPORTIVE POLICIES AND NOTES:

- 1) DEVELOPMENTS MUST CONNECT TO PATH AND SECONDARY PATH SYSTEMS.
- 2) ARTERIAL ROAD CROSSINGS SHOULD BE AT MINOR INTERSECTIONS.
- 3) ON SECONDARY PATHS, MULCH MAY BE UTILIZED WHERE PATH TRAVERSES CONSERVATION AREAS.
- 4) THE CITY SHOULD CONTINUE THE PATH PROGRAM TO THE WEST.
- 5) THE PATH SHOULD BE LOCATED ADJACENT TO DRAINAGE FACILITIES WHEN POSSIBLE.
- 6) PATH LOCATIONS ARE GENERAL AND MAY CHANGE AT FINAL DESIGN.

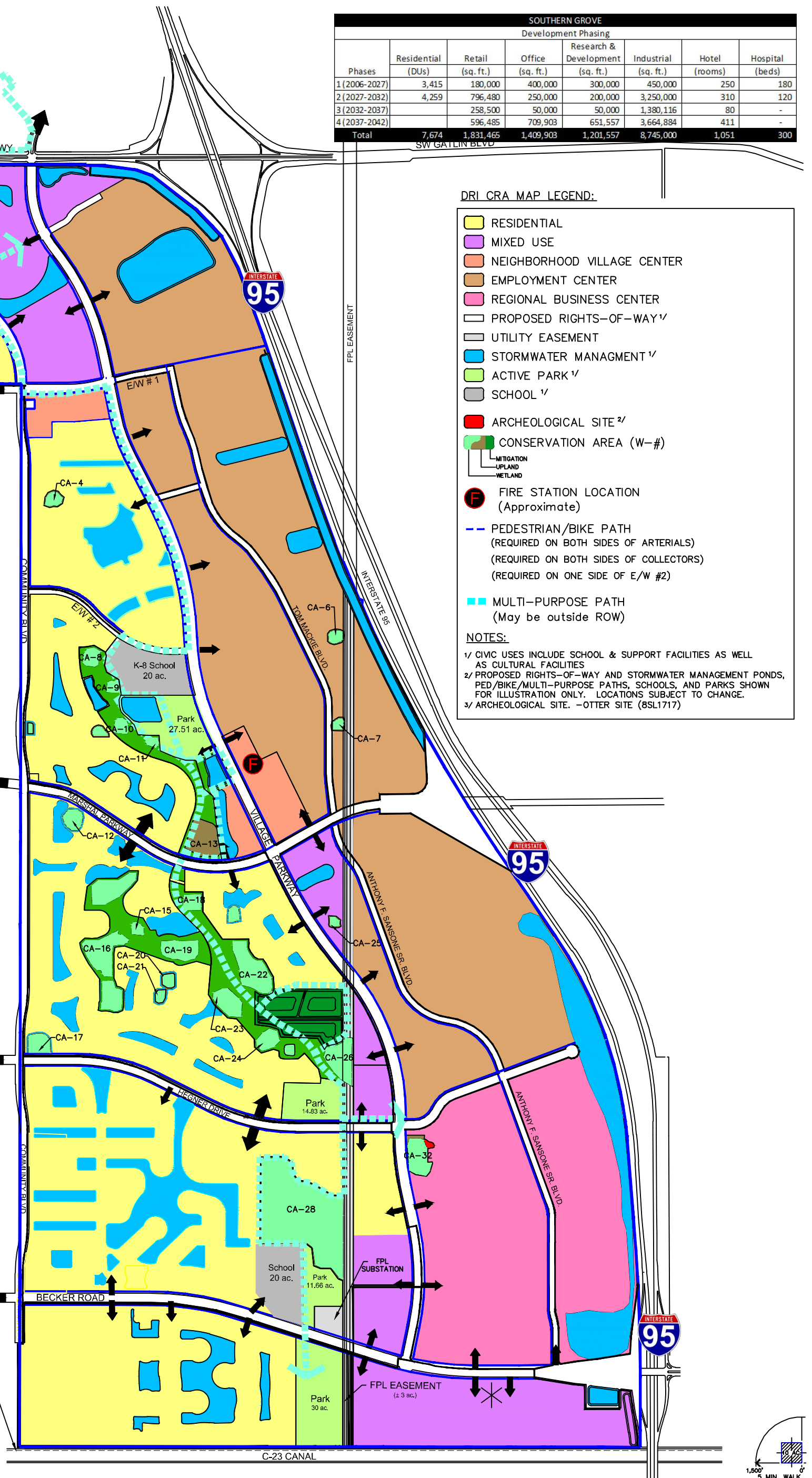
FUTURE GREENWAYS/TRAILS AS SHOWN ON THE ST. LUCIE COUNTY BICYCLE, PEDESTRIAN, GREENWAYS AND TRAILS MASTER PLAN (BY OTHERS)

lucido & associates
701 E Ocean Blvd., Stuart, Florida 34994
(772) 220-2100 • Fax (772) 223-0220

E&W Consultants, Inc.
Environmental

Lucido & Associates
Planning






Proposed Map H
Master Development Plan




Proposed


EXHIBIT "B-2" TO EXHIBIT "1" SOUTHERN GROVE

CRA PLAN LEGEND:

-  PROPOSED RIGHTS-OF-WAY^{1/}
-  UTILITY EASEMENT
-  STORMWATER MANAGEMENT (EXISTING)
-  ACTIVE PARK^{1/}
-  SCHOOL^{1/}

-  ARCHEOLOGICAL SITE^{2/}
-  CONSERVATION AREA (W-#)

-  PEDESTRIAN/BIKE PATH
(8' Pedestrian/Bike Path or 5' sidewalks and on-street bike lanes required on both sides of arterials)^{1/}
(5' Sidewalk and on-street bike lane required on one side of E/W #2)^{1/}

-  TRADITION TRAIL/
MULTI-PURPOSE PATH^{1/}
(May be outside ROW)

 PARK & RIDE

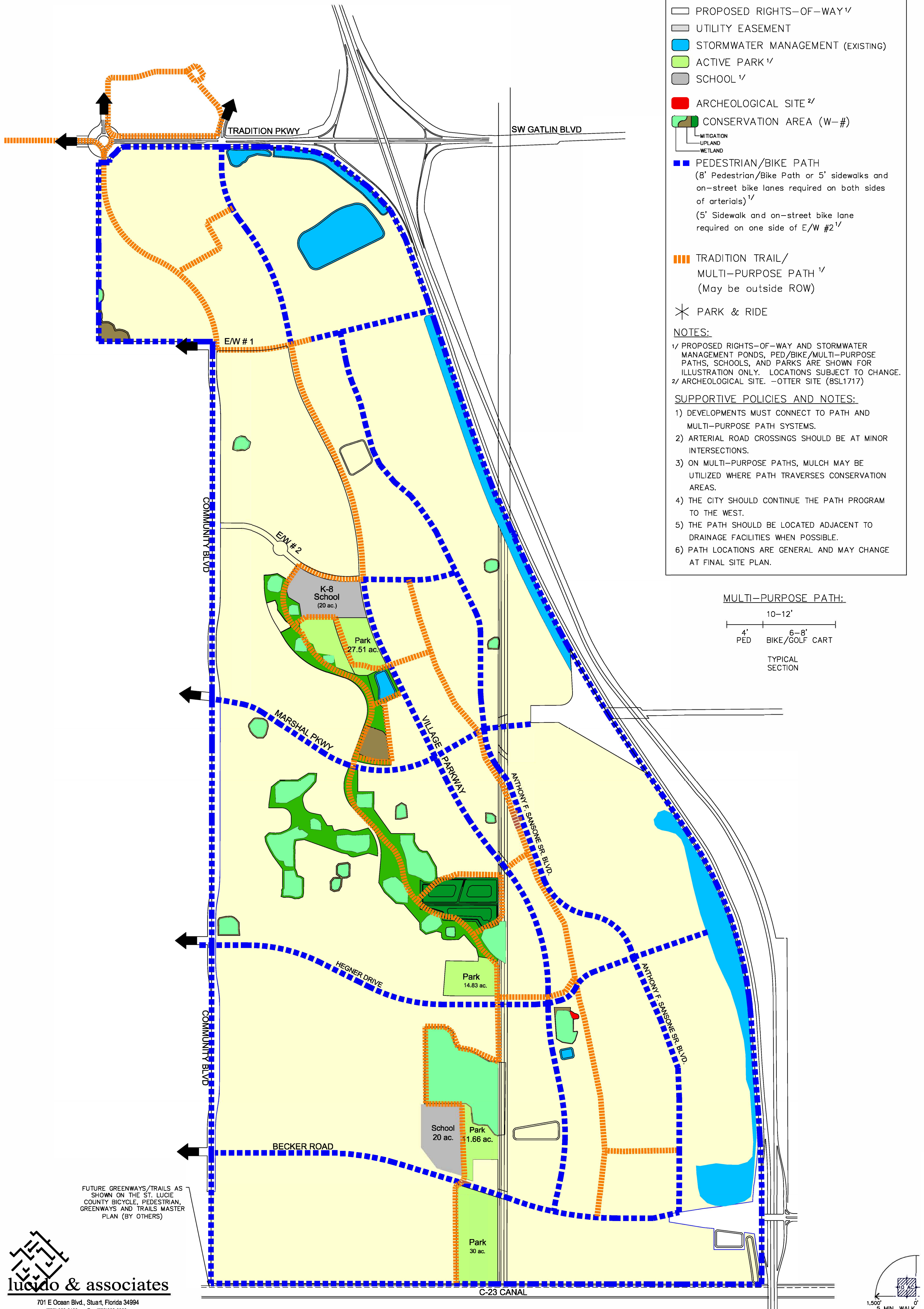
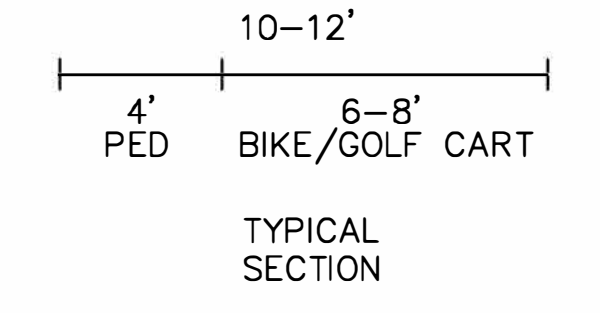
NOTES:

^{1/} PROPOSED RIGHTS-OF-WAY AND STORMWATER MANAGEMENT PONDS, PED/BIKE/MULTI-PURPOSE PATHS, SCHOOLS, AND PARKS ARE SHOWN FOR ILLUSTRATION ONLY. LOCATIONS SUBJECT TO CHANGE.
^{2/} ARCHEOLOGICAL SITE. -OTTER SITE (BSL1717)

SUPPORTIVE POLICIES AND NOTES:

- 1) DEVELOPMENTS MUST CONNECT TO PATH AND MULTI-PURPOSE PATH SYSTEMS.
- 2) ARTERIAL ROAD CROSSINGS SHOULD BE AT MINOR INTERSECTIONS.
- 3) ON MULTI-PURPOSE PATHS, MULCH MAY BE UTILIZED WHERE PATH TRAVERSES CONSERVATION AREAS.
- 4) THE CITY SHOULD CONTINUE THE PATH PROGRAM TO THE WEST.
- 5) THE PATH SHOULD BE LOCATED ADJACENT TO DRAINAGE FACILITIES WHEN POSSIBLE.
- 6) PATH LOCATIONS ARE GENERAL AND MAY CHANGE AT FINAL SITE PLAN.

MULTI-PURPOSE PATH:



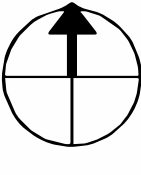

FUTURE GREENWAYS/TRAILS AS SHOWN ON THE ST. LUCIE COUNTY BICYCLE, PEDESTRIAN, GREENWAYS AND TRAILS MASTER PLAN (BY OTHERS)

lucido & associates
 701 E Ocean Blvd., Stuart, Florida 34994
 (772) 220-2100 - Fax (772) 223-0220

Mattamy Palm Beach, LLC
 Owner
MacKenzie Engineering & Planning, Inc.
 Traffic
 LA#: 19-200

E&W Consultants, Inc.
 Environmental

Lucido & Associates
 Planning

 
Map H(2)
Master Development Plan

PROPOSED: August 15, 2023

Project: Aug 15, 2023 - 8:48am by: ryan.lucido@lucidoassociates.com [Project] Southern Grove Master Plan and CR - PROPOSED 11.13.2023.dwg