

**LEGEND**

- WestRoads
  - Existing Pipe
  - Future Pipe
  - Service Area Boundary
  - Utility Service Planning Area
  - Water Treatment Facilities
  - Developer-Responsible
- Development Areas**
- Existing
  - CRA
  - Copper Creek
  - Veranda Falls
  - Kenco
  - Riverland/Kennedy Groves
  - Verano
  - Municipal West of I-95
  - Indian River Drive
  - North Pointe
  - Southern Groves
  - Tradition
  - Wilson Groves
  - Preserve
  - WestProperties

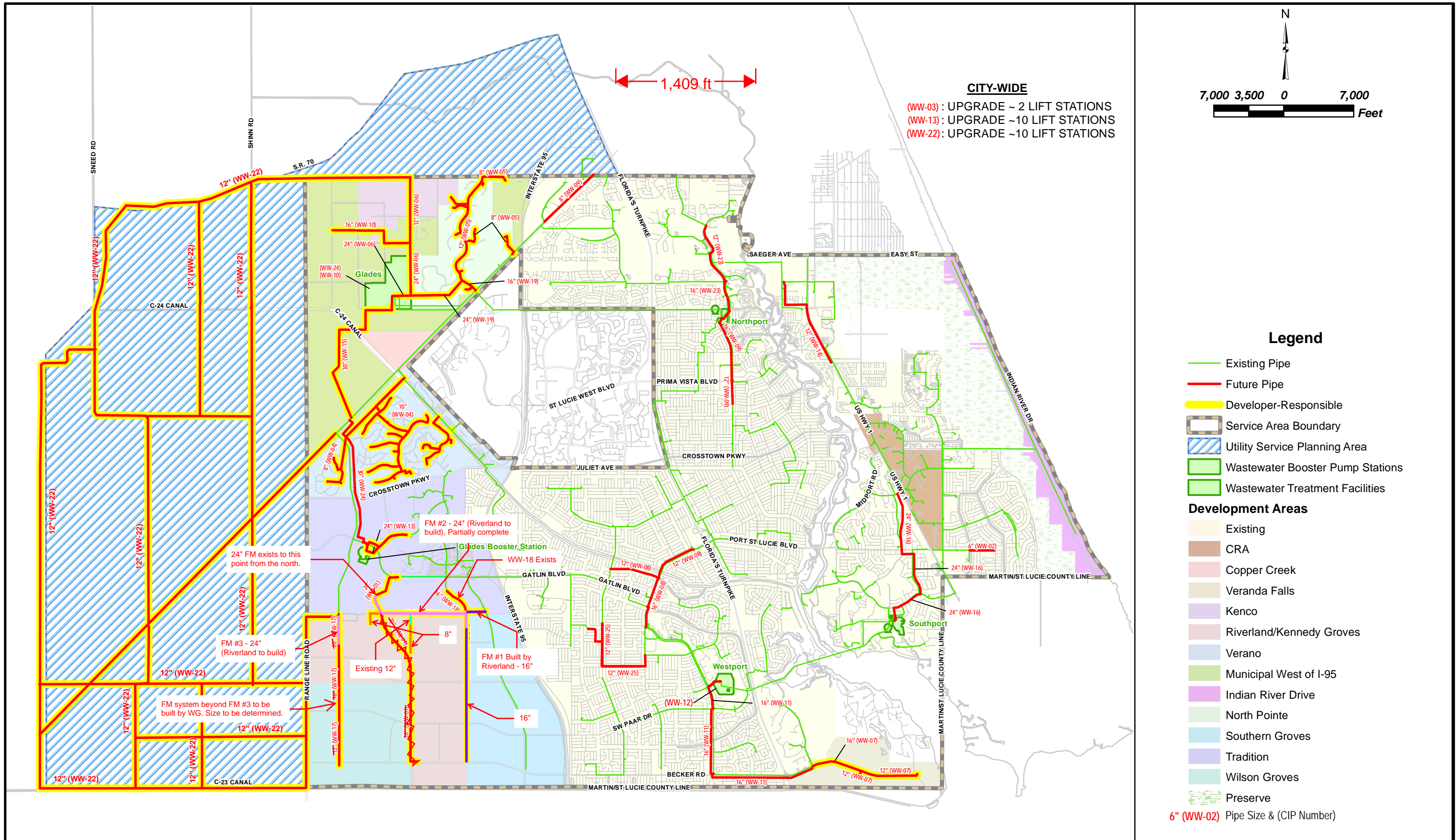
12" (WA-05) Pipe Size & (CIP Number)

Revised by City on 6/15/2020

**CITY OF PORT ST. LUCIE**  
**WATER, WASTEWATER AND RECLAIMED WATER MASTER PLAN UPDATE**  
**WATER DELIVERY MASTER PLAN**

**FIGURE 7-1**

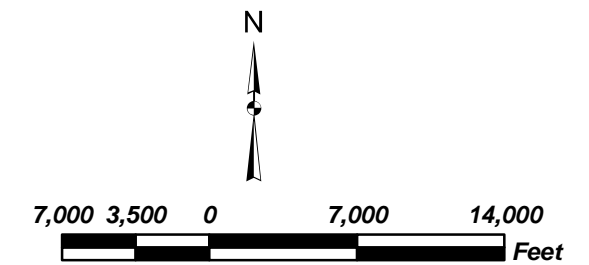
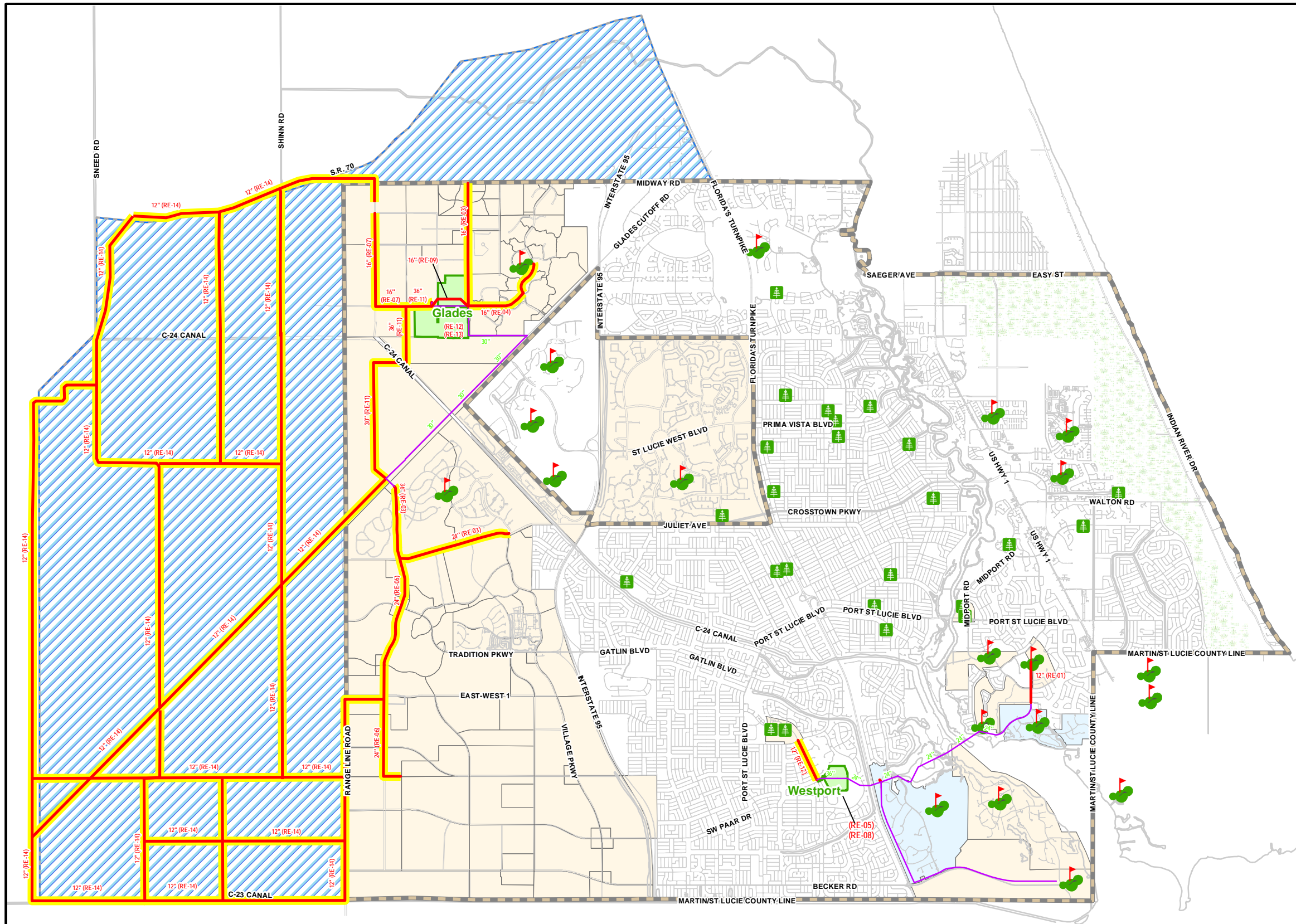




Updated by City staff 12/2018

CITY OF PORT ST. LUCIE  
 WATER, WASTEWATER AND RECLAIMED WATER MASTER PLAN UPDATE  
**WASTEWATER COLLECTION MASTER PLAN**

FIGURE 8-1



**LEGEND**

- Existing
- Future
- Developer-Responsible
- Golf Courses
- Parks
- Service Area Boundary
- Utility Service Planning Area
- Wastewater Treatment Facilities
- Existing Reclaimed Water Customers
- Potential Reclaimed Water Customers
- Preserve  
(Developer responsibility along with development irrigation distribution piping)
- 36" (RE-02) Pipe Size & (CIP Number)



**CITY OF PORT ST. LUCIE  
WATER, WASTEWATER AND RECLAIMED WATER MASTER PLAN UPDATE  
RECLAIMED WATER PHASING PLAN**

**FIGURE 9-1**