CONSTRUCTION PLANS
FOR:
VERANO SOUTH - POD C, PLAT 2

OWNER:

VERANO DEVELOPMENT, LLC

LOCATION MAP

N.T.S.

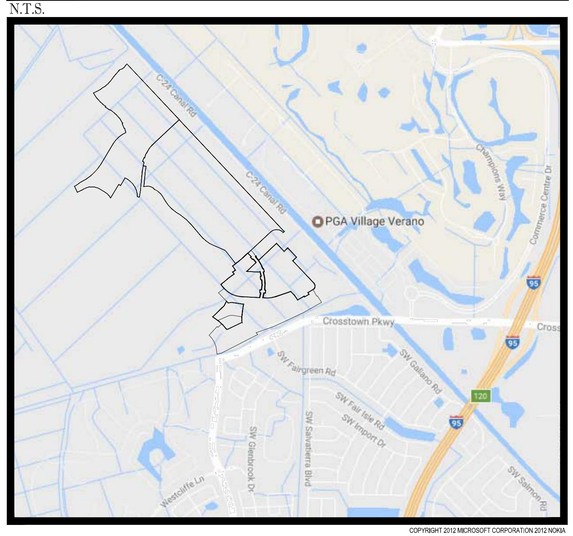

COPYRIGHT 2012 MICROSOFT CORPORATION 2012 NOKIA

VICINITY \ AERIAL MAP

N.T.S.

COPYRIGHT 2012 MICROSOFT CORPORATION 2012 DIGITAL GLOBE

SHEET INDEX

PLANS BY THOMAS ENGINEERING GROUP:	
COVER SHEET	C-01C2
GENERAL NOTES	C-02C2
KEY SHEET	C-03C2
PHASING PLAN	C-04C2
PAVING, GRADING & DRAINAGE PLANS	C-05C2 - C-10C2
PAVING, GRADING & DRAINAGE DETAILS	C-11C2 - C-12C2
PAVING, GRADING & DRAINAGE SECTIONS	C-13C2
MASTER UTILITY PLAN / SAMPLE POINT MAP	C-14C2
WATER AND SEWER PLANS	C-15C2 - C-20C2
UTILITY PROFILES	C-21C2 - C-22C2
STORM WATER POLLUTION PREVENTION PLAN	C-23C2
PSLUSD MASTER WATERMAIN PLAN	PSL-WM-01

PROJECT TEAM

APPLICANT:
VERANO DEVELOPEMENT LLC
10911 S.W. VISCONTI WAY
PORT ST LUCIE, FL 34986
CONTACT: SCOTT MORTON

ENGINEER:
THOMAS ENGINEERING GROUP
125 WEST INDIANTOWN ROAD SUITE 206
JUPITER, FL 33458
CONTACT: BRANDON ULMER

LANDSCAPE ARCHITECT/PLANNER:
COTLEUR & HEARING, INC.
1934 COMMERCE LANE, SUITE 1
JUPITER, FL 33458
561.747.6336
CONTACT: DAN SORROW

SURVEYOR:
ARCADIS
1500 GATEWAY BOULEVARD SUITE200
BOYNTON BEACH, FL 33426
561-697-7024
CONTACT: WILBUR (BUR) DIVINE

THOMAS ENGINEERING GROUP
PEBWORTH PROFESSIONAL PLAZA
125 W. INDIANTOWN RD. SUITE 205
JUPITER, FL. 33458
PH: (561) 203-7503
FX: (561) 203-7721
www.ThomasEngineeringGroup.com

THE PROPERTY OWNER, CONTRACTOR, AND AUTHORIZED REPRESENTATIVES SHALL PROVIDE PICKUP, REMOVAL , AND DISPOSAL OF LITTER WITHIN THE PROJECT LINE WITHIN THE CITY'S RIGHT-OF-WAY IN ACCORDANCE WITH CITY CODE, SECTION 41.08 (G)

The contractor and EOR shall ensure that a copy of the Utility Standards Manual, including Standard Details, is available at the project at all times.

PSLUSD PROJECT NO: 11-652-32C
ELEVATIONS BASED ON NAVD '88

THOMAS ENGINEERING GROUP
CIVIL ENGINEERS - PROJECT MANAGERS - LAND PLANNING - LANDSCAPE ARCHITECTS
1000 CORPORATE DR. SUITE 250 FT. LAUDERDALE, FL 33334 P: 954-202-7000
4950 W. KENNEDY BLVD. SUITE 600 TAMPA, FL 33609 P: 813-379-4100
125 W INDIANTOWN RD. SUITE 206 JUPITER, FL 33458 P: 561-203-7503

THE INFORMATION, DESIGN, AND CONTENT OF THIS PLAN, ARE PROPRIETARY AND SHALL NOT BE COPIED OR USED FOR ANY PURPOSE WITHOUT PRIOR WRITTEN AUTHORIZATION FROM THOMAS ENGINEERING GROUP, LLC. ONLY APPROVED, SIGNED AND SEALED PLANS SHALL BE UTILIZED FOR CONSTRUCTION.

REVISIONS:

REV:	DATE:	COMMENT:	BY:

811 KNOW WHAT'S BELOW ALWAYS CALL 811 BEFORE YOU DIG
It's fast. It's free. It's the law.
www.callsunshine.com

PROJECT No.:	FJ160006
DRAWN BY:	MJL
CHECKED BY:	BMU
DATE:	9-1-18
CAD I.D.:	FJ160006-COVER-SHEET

PROJECT:
VERANO SOUTH
POD C, PLAT 2
FOR
VERANO DEVELOPMENT
PORT SAINT LUCIE
FLORIDA

THOMAS ENGINEERING GROUP
PEBWORTH PROFESSIONAL PLAZA
125 W. INDIANTOWN RD. SUITE 206
JUPITER, FL 33458
PH: (561) 203-7503
FX: (561) 203-7721
www.ThomasEngineeringGroup.com

BRANDON ULMER
No. 68345
PROFESSIONAL ENGINEER
STATE OF FLORIDA
April 24, 2019
FLORIDA LICENSE NUMBER
FLORIDA BUSINESS CERTIFICATE OF AUTH. No. 27528

SHEET TITLE:
COVER SHEET

SHEET NUMBER:
C-01 (C2)

PORT ST. LUCIE PROJECT NO: P19-005

Printed on Wednesday, April 24, 2019, 4:44 PM by Michael Lapelleier

GENERAL NOTES:

CONTRACTOR IS RESPONSIBLE FOR COMPLIANCE WITH THE NOTES AND SPECIFICATIONS CONTAINED HEREIN. CONTRACTOR SHALL BE RESPONSIBLE TO ENSURE CONFORMANCE TO THESE REQUIREMENTS BY ALL SUBCONTRACTORS.

1. THE FOLLOWING DOCUMENTS ARE INCORPORATED BY REFERENCE AS PART OF THIS SITE PLAN:

- BOUNDARY SURVEY - ARCADIS

PRIOR TO THE START OF CONSTRUCTION, THE CONTRACTOR SHALL VERIFY THAT HE/SHE HAS THE LATEST EDITION OF THE DOCUMENTS REFERENCED ABOVE.

2. ALL HANDICAPPED PARKING SPACES SHALL BE CONSTRUCTED TO MEET, AT A MINIMUM, THE MORE STRINGENT OF THE REQUIREMENTS OF THE "AMERICANS WITH DISABILITIES ACT" (ADA) CODE (42 U.S.C. SEC. 12101 ET SEQ. AND 42 U.S.C. SEC. 4151 ET SEQ.) OR THE REQUIREMENTS OF THE JURISDICTION WHERE THIS PROJECT IS TO BE CONSTRUCTED.

3. PRIOR TO STARTING CONSTRUCTION, THE CONTRACTOR SHALL BE RESPONSIBLE TO ENSURE THAT ALL REQUIRED PERMITS AND APPROVALS HAVE BEEN OBTAINED. NO CONSTRUCTION OR FABRICATION SHALL BEGIN UNTIL THE CONTRACTOR HAS RECEIVED AND THOROUGHLY REVIEWED THE COMMENTS TO ALL PLANS AND OTHER DOCUMENTS REVIEWED AND APPROVED BY THE PERMITTING AUTHORITIES. CONTRACTOR SHALL HAVE COPIES OF ALL PERMITS AND APPROVALS ON SITE AT ALL TIMES.

4. THE OWNER/CONTRACTOR SHALL BE FAMILIAR WITH AND RESPONSIBLE FOR THE PROCUREMENT OF ANY AND ALL CERTIFICATIONS REQUIRED FOR THE ISSUANCE OF A CERTIFICATE OF OCCUPANCY.

5. ALL WORK SHALL BE PERFORMED IN ACCORDANCE WITH THESE PLANS AND SPECIFICATIONS AND ALL APPLICABLE REQUIREMENTS AND STANDARDS OF ALL GOVERNMENTAL ENTITIES HAVING JURISDICTION OVER THIS PROJECT.

6. THE GEOTECHNICAL REPORT AND RECOMMENDATIONS SET FORTH HEREIN ARE A PART OF THE REQUIRED CONSTRUCTION DOCUMENTS AND, IN CASE OF CONFLICT, SHALL TAKE PRECEDENCE UNLESS SPECIFICALLY NOTED OTHERWISE ON THE PLANS. THE CONTRACTOR SHALL NOTIFY THE ENGINEER IN WRITING OF ANY SUCH DISCREPANCY BETWEEN THE GEOTECHNICAL REPORTS AND PLANS AND SPECIFICATIONS PRIOR TO PROCEEDING WITH ANY FURTHER WORK.

7. THE BOUNDARY SURVEY PREPARED BY ARCADIS, SHALL BE CONSIDERED A PART OF THESE PLANS.

8. THESE PLANS ARE BASED ON INFORMATION PROVIDED TO THOMAS ENGINEERING BY THE OWNER AND OTHERS PRIOR TO THE TIME OF PLAN PREPARATION. CONTRACTOR SHALL FIELD VERIFY EXISTING CONDITIONS AND NOTIFY THOMAS ENGINEERING IF ACTUAL SITE CONDITIONS DIFFER FROM THOSE SHOWN ON THE PLAN, OR IF THE PROPOSED WORK CONFLICTS WITH ANY OTHER SITE FEATURES.

9. ALL DIMENSIONS SHOWN ON THE PLANS SHALL BE FIELD VERIFIED BY THE CONTRACTOR PRIOR TO THE START OF CONSTRUCTION. CONTRACTOR SHALL NOTIFY ENGINEER IN WRITING IF ANY DISCREPANCIES EXIST PRIOR TO PROCEEDING WITH CONSTRUCTION. NO EXTRA COMPENSATION SHALL BE PAID TO THE CONTRACTOR FOR WORK HAVING TO BE REDONE DUE TO DIMENSIONS OR GRADES SHOWN INCORRECTLY ON THESE PLANS PRIOR TO THE GIVING OF SUCH NOTIFICATION AND THE ENGINEER'S WRITTEN AUTHORIZATION OF SUCH ADDITIONAL WORK.

10. CONTRACTOR SHALL REFER TO THE ARCHITECTURAL/BUILDING PLANS FOR EXACT LOCATIONS AND DIMENSIONS OF ENTRY/EXIT POINTS, ELEVATIONS, PRECISE BUILDING DIMENSIONS, EXACT BUILDING UTILITY LOCATIONS.

11. PRIOR TO THE START OF CONSTRUCTION, THE CONTRACTOR SHALL COORDINATE THE BUILDING LAYOUT BY CAREFUL REVIEW OF THE SITE PLAN AND LATEST ARCHITECTURAL PLANS (INCLUDING, BUT NOT LIMITED TO, STRUCTURAL, MECHANICAL, ELECTRICAL, PLUMBING AND FIRE SUPPRESSION PLAN, WHERE APPLICABLE). CONTRACTOR SHALL IMMEDIATELY NOTIFY OWNER, ARCHITECT AND SITE ENGINEER OF ANY DISCREPANCIES.

12. DEBRIS SHALL NOT BE BURIED ON THE SUBJECT SITE AND ALL UNSUITABLE EXCAVATED MATERIAL AND DEBRIS (SOLID WASTE) SHALL BE DISPOSED OF IN ACCORDANCE WITH THE REQUIREMENTS OF ALL GOVERNMENTAL AUTHORITIES HAVING JURISDICTION OVER THIS PROJECT.

13. THE CONTRACTOR IS RESPONSIBLE FOR ALL SHORING REQUIRED DURING EXCAVATION (TO BE PERFORMED IN ACCORDANCE WITH CURRENT OSHA STANDARDS) AND ANY ADDITIONAL PRECAUTIONS TO BE TAKEN TO ASSURE THE STABILITY OF ADJACENT AND CONTIGUOUS STRUCTURES.

14. THE CONTRACTOR IS TO EXERCISE EXTREME CARE WHEN PERFORMING ANY WORK ACTIVITIES ADJACENT TO PAVEMENT, STRUCTURES, ETC. WHICH ARE TO REMAIN. CONTRACTOR SHALL BE RESPONSIBLE FOR TAKING THE APPROPRIATE MEASURES REQUIRED TO ENSURE THE STRUCTURAL STABILITY OF SIDEWALKS AND PAVEMENT, ETC. WHICH ARE TO REMAIN, AND TO PROVIDE A SAFE WORK AREA.

15. THE CONTRACTOR IS RESPONSIBLE FOR REPAIRING ANY DAMAGE DONE TO ANY NEW OR EXISTING CONSTRUCTION OR PROPERTY DURING THE COURSE OF CONSTRUCTION, INCLUDING BUT NOT LIMITED TO DRAINAGE, UTILITIES, PAVEMENT, STRIPING, CURB, ETC. THE CONTRACTOR SHALL BE RESPONSIBLE FOR AND SHALL REPLACE ALL SIGNAL INTERCONNECTION CABLE, WIRING CONDUITS, AND ANY UNDERGROUND ACCESSORY EQUIPMENT DAMAGED DURING CONSTRUCTION. THE REPAIR OF ANY SUCH NEW OR EXISTING CONSTRUCTION OR PROPERTY SHALL RESTORE SUCH CONSTRUCTION OR PROPERTY TO A CONDITION EQUIVALENT TO OR BETTER THAN THE EXISTING CONDITIONS, AND IN CONFORMANCE WITH APPLICABLE CODES. CONTRACTOR IS RESPONSIBLE TO DOCUMENT ALL EXISTING DAMAGE AND NOTIFY THE OWNER AND THE CONSTRUCTION MANAGER PRIOR TO THE START OF CONSTRUCTION.

16. ALL CONCRETE SHALL HAVE THE MINIMUM COMPRESSIVE STRENGTH OF 3,500 PSI AT 28 DAYS UNLESS OTHERWISE NOTED ON THE PLANS, DETAILS AND/OR GEOTECHNICAL REPORT.

17. THE ENGINEER IS NOT RESPONSIBLE FOR CONSTRUCTION METHODS / MEANS FOR COMPLETION OF THE WORK DEPICTED NEITHER ON THESE PLANS, NOR FOR ANY CONFLICTS/SCOPE REVISIONS WHICH RESULT FROM SAME. CONTRACTOR IS RESPONSIBLE FOR DETERMINING THE METHODS/MEANS FOR COMPLETION OF THE WORK PRIOR TO THE COMMENCEMENT OF CONSTRUCTION.

18. THE ENGINEER OF RECORD IS NOT RESPONSIBLE FOR JOB SITE SAFETY NOR HAS THE ENGINEER OF RECORD BEEN RETAINED FOR SUCH PURPOSES.

19. ALL CONTRACTORS MUST CARRY THE SPECIFIED STATUTORY WORKER'S COMPENSATION INSURANCE, EMPLOYER'S LIABILITY INSURANCE AND LIMITS OF COMMERCIAL GENERAL LIABILITY INSURANCE (CGL). ALL CONTRACTORS MUST HAVE THEIR CGL POLICIES ENDORSED TO NAME Thomas ENGINEERING, AND ITS SUB-CONSULTANTS AS ADDITIONAL NAMED INSURERS AND TO PROVIDE CONTRACTUAL LIABILITY COVERAGE SUFFICIENT TO INSURE THIS HOLD HARMLESS AND INDEMNITY OBLIGATIONS ASSUMED BY THE CONTRACTORS. ALL CONTRACTORS MUST FURNISH Thomas ENGINEERING WITH CERTIFICATIONS OF INSURANCE AS EVIDENCE OF THE REQUIRED INSURANCE PRIOR TO COMMENCING WORK AND UPON RENEWAL OF EACH POLICY DURING THE ENTIRE PERIOD OF CONSTRUCTION. IN ADDITION, ALL CONTRACTORS WILL, TO THE FULLEST EXTENT PERMITTED BY LAW, INDEMNIFY AND HOLD HARMLESS Thomas ENGINEERING AND ITS SUB-CONSULTANTS FROM AND AGAINST ANY DAMAGES, LIABILITIES OR COSTS, INCLUDING REASONABLE ATTORNEYS' FEES AND DEFENSE COSTS, ARISING OUT OF OR IN ANY WAY CONNECTED WITH THE PROJECT, INCLUDING ALL CLAIMS BY EMPLOYEES OF THE CONTRACTORS.

20. THOMAS ENGINEERING WILL REVIEW AND APPROVE OR TAKE OTHER APPROPRIATE ACTION ON THE CONTRACTOR SUBMITTALS, SUCH AS SHOP DRAWINGS, PRODUCT DATA, SAMPLES, AND OTHER DATA, WHICH THE CONTRACTOR IS REQUIRED TO SUBMIT, BUT ONLY FOR THE LIMITED PURPOSE OF CHECKING FOR CONFORMANCE WITH THE DESIGN INTENT AND THE INFORMATION SHOWN IN THE CONSTRUCTION CONTRACT DOCUMENTS. CONSTRUCTION MEANS AND/OR METHODS,COORDINATION OF THE WORK WITH OTHER TRADES, AND CONSTRUCTION SAFETY PRECAUTIONS ARE THE SOLE RESPONSIBILITY OF THE CONTRACTOR. Thomas ENGINEERING'S SHOP DRAWING REVIEW WILL BE CONDUCTED WITH REASONABLE PROMPTNESS WHILE ALLOWING SUFFICIENT TIME TO PERMIT ADEQUATE REVIEW. REVIEW OF A SPECIFIC ITEM SHALL NOT INDICATE THAT Thomas ENGINEERING HAS REVIEWED THE ENTIRE ASSEMBLY OF WHICH THE ITEM IS A COMPONENT. Thomas ENGINEERING WILL NOT BE RESPONSIBLE FOR ANY DEVIATIONS FROM THE CONSTRUCTION DOCUMENTS NOT BROUGHT TO ITS ATTENTION, IN WRITING, BY THE CONTRACTOR. Thomas ENGINEERING WILL NOT BE REQUIRED TO REVIEW PARTIAL SUBMISSIONS OR THOSE FOR WHICH SUBMISSIONS OF CORRELATED ITEMS HAVE NOT BEEN RECEIVED.

21. NEITHER THE PROFESSIONAL ACTIVITIES OF THOMAS ENGINEERING, NOR THE PRESENCE OF THOMAS ENGINEERING OR ITS EMPLOYEES AND SUB-CONSULTANTS AT A CONSTRUCTION / PROJECT SITE, SHALL RELIEVE THE GENERAL CONTRACTOR OF ITS OBLIGATIONS, DUTIES AND RESPONSIBILITIES INCLUDING, BUT NOT LIMITED TO, CONSTRUCTION MEANS, METHODS, SEQUENCE, TECHNIQUES OR PROCEDURES NECESSARY FOR PERFORMING, SUPERINTENDING AND COORDINATING THE WORK IN ACCORDANCE WITH THE CONTRACT DOCUMENTS AND ANY HEALTH OR SAFETY PRECAUTIONS REQUIRED BY ANY REGULATORY AGENCIES. THOMAS ENGINEERING AND ITS PERSONNEL HAVE NO AUTHORITY TO EXERCISE ANY CONTROL OVER ANY CONSTRUCTION CONTRACTOR OR ITS EMPLOYEES IN CONNECTION WITH THEIR WORK OR ANY HEALTH OR SAFETY PROGRAMS OR PROCEDURES. THE GENERAL CONTRACTOR SHALL BE SOLELY RESPONSIBLE FOR JOB SITE SAFETY. THOMAS ENGINEERING SHALL BE INDEMNIFIED BY THE GENERAL CONTRACTOR AND SHALL BE NAMED AN ADDITIONAL INSURED UNDER THE GENERAL CONTRACTOR'S POLICIES OF GENERAL LIABILITY INSURANCE.

22. IF THE CONTRACTOR DEVIATES FROM THE PLANS AND SPECIFICATIONS, INCLUDING THE NOTES CONTAINED HEREIN, WITHOUT FIRST OBTAINING THE PRIOR WRITTEN AUTHORIZATION OF THE ENGINEER FOR SUCH DEVIATIONS, CONTRACTOR SHALL BE SOLELY RESPONSIBLE FOR THE PAYMENT OF ALL COSTS INCURRED IN CORRECTING ANY WORK DONE WHICH DEVIATES FROM THE PLANS, ALL FINES AND/OR PENALTIES ASSESSED WITH RESPECT THERETO AND ALL COMPENSATORY OR PUNITIVE DAMAGES RESULTING THEREFROM. THE CONTRACTOR SHALL INDEMNIFY AND HOLD THE OWNER AND ENGINEER HARMLESS FROM ALL SUCH COSTS RELATED TO SAME.

23. CONTRACTOR IS RESPONSIBLE FOR MAINTENANCE AND PROTECTION OF TRAFFIC PLAN FOR ALL WORK THAT AFFECTS PUBLIC TRAVEL EITHER IN THE R.O.W. OR ON SITE. THE COST FOR THIS ITEM SHOULD BE INCLUDED IN THE CONTRACTOR'S PRICE.

24. IF THE CONTRACTOR DEVIATES FROM THE PLANS AND SPECIFICATIONS, INCLUDING THE NOTES CONTAINED THEREON, WITHOUT FIRST OBTAINING PRIOR WRITTEN AUTHORIZATION FOR SUCH DEVIATIONS FROM THE OWNER AND ENGINEER, IT SHALL BE RESPONSIBLE FOR THE PAYMENT OF ALL COSTS TO CORRECT ANY WORK DONE, ALL FINES OR PENALTIES ASSESSED WITH RESPECT THERETO AND ALL COMPENSATORY OR PUNITIVE DAMAGES RESULTING THEREFROM. THE CONTRACTOR SHALL INDEMNIFY AND HOLD THE OWNER AND ENGINEER HARMLESS FROM ALL SUCH COSTS TO CORRECT ANY SUCH WORK AND FROM ALL SUCH FINES AND PENALTIES, COMPENSATION AND PUNITIVE DAMAGES AND COSTS OF ANY NATURE RESULTING THEREFROM.

25. CONTRACTOR SHALL CONFIRM ADA ACCESSIBILITY PRIOR TO INSTALLING FINISHING COURSES OF SIDEWALKS AND PARKING AREAS.

26. UPON THE RECEIPT OF THE "NOTICE TO PROCEED", THE CONTRACTOR SHALL CONTACT THE ENGINEER OF RECORD AND ARRANGE A RECONSTRUCTION CONFERENCE TO INCLUDE ALL INVOLVED GOVERNMENTAL AGENCIES, UTILITY OWNERS, THE OWNER AND THE ENGINEER OF RECORD.

27. CONTRACTOR SHALL PROVIDE MINIMUM 48 HOUR NOTICE TO ENGINEER AND APPLICABLE AGENCIES FOR SCHEDULING INSPECTIONS.

28. PRIOR TO THEIR CONSTRUCTION OR INSTALLATION, SHOP DRAWINGS SHALL BE SUBMITTED TO AND APPROVED BY THE ENGINEER OF RECORD AND CITY OF PORT ST LUCIE FOR THE FOLLOWING: CATCH BASINS, FIRE HYDRANTS, VALVES, AND ALL REQUIRED ACCESSORIES. IT IS THE RESPONSIBILITY OF THE CONTRACTOR TO OBTAIN ALL OTHER AGENCY APPROVALS IF REQUIRED.

29. IT SHALL BE THE CONTRACTOR'S RESPONSIBILITY TO ARRANGE FOR OR SUPPLY TEMPORARY WATER SERVICE, SANITARY FACILITIES AND ELECTRICITY.

30. MAINTENANCE OF TRAFFIC IN THE PUBLIC RIGHTS-OF-WAY SHALL BE IN ACCORDANCE WITH M.U.T.C.D. AND APPROVED BY CITY OF PORT ST LUCIE WHERE APPLICABLE PRIOR TO IMPLEMENTATION.

31. ALL OPEN TRENCHES AND HOLES ADJACENT TO ROADWAYS OR WALKWAYS SHALL BE PROPERLY MARKED AND BARRICADED TO ASSURE THE SAFETY OF BOTH VEHICULAR AND PEDESTRIAN TRAFFIC.

32. NO TRENCHES OR HOLES NEAR WALKWAYS, IN ROADWAYS OR THEIR SHOULDERS ARE THE BE LEFT OPEN DURING NIGHTTIME HOURS WITHOUT EXPRESS PERMISSION FROM CITY OF PORT ST LUCIE.

33. IT SHALL BE THE RESPONSIBILITY OF THE GENERAL CONTRACTOR FOR ANY NECESSARY CONSTRUCTION, PAVEMENT MARKING AND SIGNAGE OR ANY PEDESTRIAN SIGNALIZATION AND/OR SIGNAL MODIFICATION TO ACCOMMODATE AN ALTERNATE SAFE WALK ROUTE. ALL RESTORED TRAFFIC CONTROL DEVICES SHALL BE IN ACCORDANCE WITH THE GOVERNING AGENCY'S TRAFFIC ENGINEERING STANDARDS.

34. CONTRACTOR SHALL STAKE EASEMENT, SIDEWALK, CURBING AND/OR ROAD RIGHT OF WAY LINES DURING CONSTRUCTION OF WATER, SEWER AND DRAINAGE FACILITIES THAT ARE REQUIRED TO LINE UP WITH ABOVE GROUND FACILITIES.

SANITARY SEWER:

1. DISTANCE AND LENGTHS SHOWN ON PLANS REFERENCE THE CENTER OF STRUCTURES.

2. CONSTRUCTION AND INSTALLATION OF SANITARY SEWER SHALL FOLLOW CITY OF PORT ST LUCIE UTILITY DEPARTMENT MINIMUM CONSTRUCTION STANDARDS, LATEST EDITION

3. TESTING OF SANITARY SEWER SHALL BE BASED ON CITY OF PORT ST LUCIE UTILITY DEPARTMENT MINIMUM CONSTRUCTION STANDARDS, LATEST EDITION

WATER DISTRIBUTION AND/OR SANITARY SEWER FORCEMAIN SYSTEM

1. NO CONNECTIONS TO THE EXISTING LINES SHALL BE MADE UNTIL PRESSURE TESTS, FOR THE WATER AND SEWER FORCE MAINS, AND BACTERIOLOGICAL TESTS HAVE BEEN PERFORMED AND THE SYSTEM IS ACCEPTABLE TO CITY OF PORT ST LUCIE UTILITY DEPARTMENT.

2. CONSTRUCTION AND INSTALLATION OF WATERMAIN SHALL FOLLOW CITY OF PORT ST LUCIE UTILITIES DEPARTMENT MINIMUM CONSTRUCTION STANDARDS, LATEST EDITION

3. TESTING OF WATERMAIN SHALL BE BASED ON CITY OF PORT ST LUCIE UTILITIES DEPARTMENT MINIMUM CONSTRUCTION STANDARDS, LATEST EDITION

4. ALL WATER MAIN PIPE, INCLUDING FITTINGS, INSTALLED ON OR AFTER AUGUST 28, 2003, EXCEPT PIPE INSTALLED UNDER A CONSTRUCTION PERMIT FOR WHICH THE DEPARTMENT RECEIVED A COMPLETE APPLICATION BEFORE AUGUST 28, 2003, SHALL BE COLOR CODED OR MARKED USING BLUE AS A PREDOMINANT COLOR TO DIFFERENTIATE DRINKING WATER FROM RECLAIMED OR OTHER WATER. UNDERGROUND PLASTIC PIPE SHALL BE SOLID-WALL BLUE PIPE, SHALL HAVE A CO-EXTRUDED BLUE EXTERNAL SKIN, OR SHALL BE WHITE OR BLACK PIPE WITH BLUE STRIPES INCORPORATED INTO, OR APPLIED TO, THE PIPE WALL; AND UNDERGROUND METAL OR CONCRETE PIPE SHALL HAVE BLUE STRIPES APPLIED TO THE PIPE WALL. PIPE STRIPED DURING MANUFACTURING OF THE PIPE SHALL HAVE CONTINUOUS STRIPES THAT RUN PARALLEL TO THE AXIS OF THE PIPE, THAT ARE LOCATED AT NO GREATER THAN 90-DEGREE INTERVALS AROUND THE PIPE, AND THAT WILL REMAIN INTACT DURING AND AFTER INSTALLATION OF THE PIPE. IF TAPE OR PAINT IS USED TO STRIPE PIPE DURING INSTALLATION OF THE PIPE, THE TAPE OR PAINT SHALL BE APPLIED IN A CONTINUOUS LINE THAT RUNS PARALLEL TO THE AXIS OF THE PIPE AND THAT IS LOCATED ALONG THE TOP OF THE PIPE; FOR PIPES WITH AN INTERNAL DIAMETER OF 24 INCHES OR GREATER, TAPE OR PAINT SHALL BE APPLIED IN CONTINUOUS LINES ALONG EACH SIDE OF THE PIPE AS WELL AS ALONG THE TOP OF THE PIPE. ABOVEGROUND PIPE AT DRINKING WATER TREATMENT PLANTS SHALL BE COLOR CODED AND LABELED IN ACCORDANCE WITH SUBSECTION 62-555.320(10), F.A.C., AND ALL OTHER ABOVEGROUND PIPE SHALL BE PAINTED BLUE OR SHALL BE COLOR CODED OR MARKED LIKE UNDERGROUND PIPE.

SEPARATION OF WATER AND SEWER MAINS:

1. SEPARATION OF WATER, SEWER, AND STORM SHALL BE BASED ON CITY OF PORT ST LUCIE UTILITY DEPARTMENT MINIMUM CONSTRUCTION STANDARDS AND SHALL MEET THE LATEST F.A.C, 62-555.314

2. ALL PSLUSD PIPES SHALL HAVE A MINIMUM HORIZONTAL SEPARATION OF 5' FROM ALL OTHER UNDERGROUND UTILITIES AND A VERTICAL SEPARATION OF AT LEAST 18*. SEE PSLUSD UTILITY STANDARDS MANUAL FOR ADDITIONAL SPECS.

STORM DRAINAGE:

GENERAL:

1. CATCH BASIN GRATES AND RIM ELEVATIONS AS SHOWN ON PLANS SHALL BE ADJUSTED TO CONFORM TO NEW OR EXISTING GRADES.

2. DISTANCES AND LENGTHS SHOWN ON PLANS REFERENCE INSIDE WALLS OF THE STRUCTURE.

MATERIALS:

3. ALL HIGH DENSITY POLYETHYLENE PIPE AND FITTINGS SHALL MEET THE REQUIREMENTS OF AASHTO M - 294 LATEST REVISIONS. ALL PIPING TO BE NON-PERFORATED TUBING, EXCEPT WHERE EXFILTRATION TRENCH IS PROPOSED.

4. ALL YARD DRAIN BASINS ARE TO BE HIGH DENSITY POLYETHYLENE PRODUCT AND SHALL MEET ASTM LATEST MINIMUM STANDARDS.

5. ALL DRAINAGE CATCH BASINS AND STRUCTURES SHALL BE PRECAST CONCRETE AND SHALL MEET THE REQUIREMENTS OF A.S.T.M. SPECIFICATION C-478 AND 64T UNLESS OTHERWISE NOTED IN THE PLANS. NO BLOCK CATCH BASINS WILL BE ALLOWED THE MINIMUM WALL AND SLAB THICKNESS SHALL BE 8 INCHES AND THE MINIMUM REINFORCING SHALL BE NO. 4 BARS AT 12 INCHES EACH WAY UNLESS OTHERWISE INDICATED. CONCRETE SHALL BE MINIMUM OF fc=3750 PSI AT 28 DAYS.

INSTALLATION:

6. THE CONTRACTOR SHALL FOLLOW CITY OF PORT ST LUCIE DETAILS FOR PIPE BACKFILL REQUIREMENTS SAID DETAIL IS INCLUDED IN THE DRAINAGE DETAIL SHEETS OF THIS PLAN SET

7. ALL PIPE JOINTS SHALL BE WRAPPED IN FILTER FABRIC

8. PROVIDE A MINIMUM PROTECTIVE COVER OF 30 INCHES OVER STORM SEWER AND AVOID UNNECESSARY CROSSING BY HEAVY CONSTRUCTION VEHICLES DURING CONSTRUCTION.

9. THE CONTRACTOR SHALL NOTIFY CITY OF PORT ST LUCIE ENGINEERING DEPARTMENT/ FDOT AND THE ENGINEER OF RECORD AT LEAST 7 DAYS PRIOR TO THE START OF THE CONSTRUCTION AND INSPECTION.

PAVING:

A. GENERAL:
1. ALL UNDERGROUND UTILITIES SHALL BE COMPLETED PRIOR TO CONSTRUCTION OF LIMEROCK BASE.

2. ALL EXISTING PAVEMENT, CUT OR DAMAGED BY CONSTRUCTION SHALL BE PROPERLY RESTORED AT THE CONTRACTOR'S EXPENSE.

3. WHERE ANY PROPOSED PAVEMENT IS TO BE CONNECTED TO EXISTING PAVEMENT, THE EXISTING EDGE OF PAVEMENT SHALL BE SAW CUT TO ENSURE A PROPER JOINT.

4. PRIME COAT SHALL BE APPLIED AT A RATE OF 0.25 GALLONS PER SQUARE YARD. PRIME AND TACK COAT FOR BASE SHALL CONFORM TO THE REQUIREMENTS AND SPECIFICATIONS OF SECTIONS 300-1 THROUGH 300-7 OF FDOT STANDARDS AND SPECIFICATIONS.

B. MATERIALS:
1. LIMEROCK BASE: (ASPHALT,VEHICULAR PAVERS AREAS) LIMEROCK BASE COURSE MATERIAL FOR PAVED AREAS SHALL BE A MINIMUM 8" THICKNESS AND COMPACTED TO 98% MAXIMUM DRY DENSITY PER AASHTO T-180 (LBR 100). OTHER SUBSTITUTES SHALL BE PER FDOT SPECIFICATIONS AND PROVIDE EQUIVALENT STRUCTURAL NUMBER AS ABOVE (MIN LBR 100).

2. WEARING SURFACE SHALL CONFORM WITH THE REQUIREMENTS OF THE FLORIDA DEPARTMENT OF TRANSPORTATION STANDARD SPECIFICATIONS FOR TYPE S-9,5 ASPHALTIC CONCRETE.

3. REINFORCED CONCRETE SLABS SHALL BE CONSTRUCTED OF CLASS I CONCRETE WITH A MINIMUM STRENGTH OF 3,000 PSI AND SHALL BE REINFORCED WITH A 6" x 6" NO. 6 GAUGE WIRE MESH OR FIBER MESH CONCRETE

C. INSTALLATION:
1. SUB-BASE 12" STABILIZED SUB-BASE COMPACTED TO 98% OF MAX. DRY DENSITY PER AASHTO T-180 (MIN LBR 40).
2. BASE COURSE SHALL BE COMPACTED TO 98% OF THE MAXIMUM DENSITY AS PER AASHTO T-180.
3. INSTALLATION OF THE WEARING SURFACE SHALL CONFORM WITH THE REQUIREMENTS OF THE D.O.T. STANDARD SPECIFICATIONS FOR TYPE SP-12.5 & SP-9.5 ASPHALTIC CONCRETE OR THE LATEST REVISION.

D. TESTING
1. THE FINISHED SURFACE OF THE BASE COURSE AND THAT OF THE WEARING SURFACE SHALL NOT VARY MORE THAN 1/4" FROM THE TEMPLATE. ANY IRREGULARITIES EXCEEDING THIS LIMIT SHALL BE CORRECTED.

2. DENSITY TESTS SHALL BE TAKEN BY AN INDEPENDENT TESTING LABORATORY CERTIFIED BY THE STATE OF FLORIDA, WHERE DIRECTED BY THE ENGINEER.

3. ALL TESTING COSTS (PAVING) SHALL BE PAID FOR BY THE CONTRACTOR.

4. DENSITY TESTS ON THE BASE AND STABILIZED SUBGRADE SHALL BE SUPPLIED TO THE ENGINEER OF RECORD AND APPROVED BEFORE ANY BASE IS CONSTRUCTED.

5. DENSITY TESTS AND "AS-BUILTS" ON THE FINISHED BASE SHALL BE SUPPLIED TO THE EOR, AND APPROVED BEFORE ANY ASPHALT PAVEMENT IS CONSTRUCTED.

6. LABORATORY PROCTOR COMPACTION TESTS (T-180) SHALL BE PERFORMED ON ALL MATERIAL, SUB-GRADE AND BASE. LIMEROCK BEARING RATIONS, SIEVE ANALYSIS AND DENSITIES REQUIRED BY THE CONTRACT DOCUMENTS SHALL BE SUBMITTED TO THE CITY OF PORT ST LUCIE.

PAVEMENT MARKING & SIGNAGE:

1. ALL PAVEMENT MARKINGS AND SIGNAGE SHALL BE IN ACCORDANCE WITH THE "MANUAL ON UNIFORM TRAFFIC CONTROL DEVICES FOR STREETS AND HIGHWAYS," LATEST EDITION; AND CITY OF PORT ST LUCIE ENGINEERING STANDARDS.

2. ALL PAVEMENT MARKINGS AND STRIPING, EXCLUDING PARKING STALL STRIPING, SHALL BE INSTALLED WITH THERMOPLASTIC MATERIALS. PAVER BRICKS OF APPROPRIATE COLOR SHALL BE USED ON PAVER BRICK AREAS, IN LIEU OF PAINT OR THERMOPLASTIC MATERIAL IN ACCORDANCE WITH SECTION 78-344 OF THE LDR.

POLLUTION PREVENTION:

1. THE CONTRACTOR SHALL CONTINUOUSLY ENSURE THAT THE PERIMETER OF THE SITE, INCLUDING CONSTRUCTION ENTRANCES, IS SECURED FROM ALLOWING DEBRIS TO LEAVE THE SITE DUE TO CONSTRUCTION ACTIVITY OR RAINFALL EVENTS. A WEEKLY LOG SHALL BE UPDATED AND KEPT ON-SITE IN ACCORDANCE WITH THE NPDES PERMIT. BY BIDDING DOCUMENTS CONTRACTOR ACKNOWLEDGES HE/SHE IS AWARE OF NPDES GUIDELINES AND POLICIES AS WELL AS BEST MANAGEMENT PRACTICES AND ASSUMES SOLE RESPONSIBILITY FOR FINES IMPOSED BY GOVERNMENTAL AGENCIES DUE TO VIOLATIONS.

PROJECT RECORD DOCUMENTS:

A. DURING THE DAILY PROGRESS OF THE JOB, THE CONTRACTOR SHALL RECORD ON HIS SET OF CONSTRUCTION DRAWINGS THE EXACT LOCATION, LENGTH AND ELEVATION OF ANY FACILITY NOT BUILT EXACTLY ACCORDING TO PLANS.

B. UPON COMPLETION OF DRAINAGE IMPROVEMENTS AND BASE CONSTRUCTION (AND BEFORE PLACING ASPHALT PAVEMENT) THE CONTRACTOR SHALL FURNISH THE ENGINEER OF RECORD "AS-BUILT" PLANS FOR THESE IMPROVEMENTS,SHOWING THE LOCATIONS AND APPLICABLE GRADES OF ALL DRAINAGE INSTALLATIONS AND THE FINISHED ROCK GRADES OF THE ROAD CROWN OR INVERT AND EDGES OF PAVEMENT AT 50 FOOT INTERVALS, INCLUDING LOCATIONS AND ELEVATIONS OF ALL HIGH AND LOW POINTS.

C. UPON COMPLETION OF CONSTRUCTION, AND PRIOR TO FINAL PAYMENT, THE CONTRACTOR SHALL SUBMIT TO THE ENGINEER OF RECORD ONE COMPLETE SET OF ALL "AS-BUILT" CONTRACT DRAWINGS. THESE DRAWINGS SHALL BE MARKED TO SHOW "AS-BUILT" CONSTRUCTION CHANGES AND DIMENSIONS, LOCATIONS, AND ELEVATIONS OF ALL IMPROVEMENTS IN A FORMAT APPROVED BY CITY OF PORT ST LUCIE PUBLIC UTILITIES / ENGINEERING DEPARTMENT.

D. "AS-BUILT" INFORMATION OF GRAVITY SEWERS MUST CONTAIN LOCATION OF SERVICE LATERALS. STATIONING OF BOTH THE WYE, CLEAN-OUTS, AND THE SERVICE END MUST ALSO BE INCLUDED.

E. "AS-BUILT" INFORMATION OF WATER DISTRIBUTION SYSTEMS MUST CONTAIN LOCATIONS OF ALL VALVES, FITTINGS, FIRE HYDRANTS, SERVICES AND APPURTENANCES. TOP OF PIPE ELEVATIONS ALONG THE WATER MAIN ARE REQUIRED AT INTERVALS OF 100 FEET (MAXIMUM).

F. ALL "AS-BUILT" INFORMATION ON ELEVATIONS SHALL BE CERTIFIED BY A FLORIDA PROFESSIONAL SURVEYOR & MAPPER

G. "AS-BUILTS" OF WATER LINES SHALL BASED ON PORT ST LUCIE UTILITY DEPARTMENT WRITTEN SPECIFICATIONS.

H. "AS-BUILTS" OF ALL GRAVITY SANITARY SEWER LINES SHALL INCLUDE THE FOLLOWING INFORMATION:
1. RIMS, INVERTS AND LENGTH OF PIPING BETWEEN STRUCTURES AS WELL AS SLOPES.
2. THE STUB ENDS OF ALL SEWER LATERALS SHALL BE LOCATED, AND IF THERE ARE ANY CLEANOUTS INSTALLED ON THE SEWER LATERALS, THEN THE INVERT ELEVATION OF THESE CLEANOUTS NEED TO BE OBTAINED.

I. "AS-BUILTS" OF ALL DRAINAGE LINES SHALL INCLUDE THE FOLLOWING INFORMATION:
1. RIMS, INVERTS AND LENGTH OF PIPING BETWEEN STRUCTURES AND WEIR ELEVATIONS IF APPLICABLE.
2. THE SIZE OF THE PIPING SHALL BE VERIFIED BY THE SURVEY CREW AT THE TIME OF "AS-BUILT".
3. DRAINAGE WELL STRUCTURE "AS-BUILTS" SHALL INCLUDE, BUT NOT BE LIMITED TO, TOP OF CASING ELEVATION, TOP AND BOTTOM ELEVATIONS OF THE BAFFLE WALLS, RIM ELEVATIONS AND INVERTS OF PIPING.

J. ALL ROCK "AS-BUILTS" FOR PARKING LOT AREAS SHALL CONSIST OF THE FOLLOWING:
1. ROCK ELEVATIONS AT ALL HIGH AND LOW POINTS, AND AT ENOUGH INTERMEDIATE POINTS TO CONFIRM SLOPE CONSISTENCY.
2. ROCK "AS-BUILTS" SHALL BE TAKEN AT ALL LOCATIONS WHERE THERE IS A FINISH GRADE ELEVATION SHOWN ON THE DESIGN PLANS.
3. ALL CATCH BASIN AND MANHOLE RIM ELEVATIONS SHALL BE SHOWN.
4. ELEVATIONS AROUND ISLAND AREAS WILL ALSO BE REQUIRED.
5. WHERE CONCRETE IS TO BE USED AS A FINISHED PRODUCT FOR THE ROADWAY OR PARKING LOT ROCK "AS-BUILTS" WILL BE REQUIRED AS INDICTED ABOVE, AS WELL AS "AS-BUILTS" ON THE FINISHED CONCRETE AT LOCATIONS WHERE THERE IS A FINISH GRADE ELEVATION SHOWN ON THE DESIGN PLANS.
6. "AS-BUILTS" SHALL BE TAKEN ON ALL PAVED AND UNPAVED SWALES, PRIOR TO PLACEMENT OF ASPHALT OR TOPSOIL/SOD, AT ENOUGH INTERMEDIATE POINTS TO CONFIRM SLOPE CONSISTENCY AND CONFORMANCE TO THE PLAN DETAILS.

K. UPON COMPLETION OF THE WORK, THE CONTRACTOR SHALL PREPARE RECORD DRAWINGS, "AS-BUILTS", BASED ON CITY OF PORT ST LUCIE UTILITY DEPARTMENT AND CITY OF PORT ST LUCIE ENGINEERING DEPARTMEN

SHEET LEGEND

C-04C	DRAINAGE SHEET
(C-13C)	WATER AND SEWER SHEET

PSLUSD PROJECT NO: 11-652-32C
ELEVATIONS BASED ON NAVD '88

THOMAS ENGINEERING GROUP

CIVIL ENGINEERS - PROJECT MANAGERS - LAND PLANNING - LANDSCAPE ARCHITECTS

1000 CORPORATE DR. SUITE 250 FT. LAUDERDALE, FL 33334 P: 954-202-7000

4950 W. KENNEDY BLVD. SUITE 600 TAMPA, FL 33609 P: 813-379-4100

125 W INDIANTOWN RD. SUITE 206 JUPITER, FL 33458 P: 561-203-7503

THE INFORMATION, DESIGN, AND CONTENT OF THIS DRAWING ARE PROPRIETARY AND SHALL NOT BE COPIED OR USED FOR ANY PURPOSE WITHOUT PRIOR WRITTEN AUTHORIZATION FROM THOMAS ENGINEERING GROUP, LLC. ONLY APPROVED, SIGNED AND SEALED PLANS SHALL BE UTILIZED FOR CONSTRUCTION PURPOSES.

REVISIONS:

REV:	DATE:	COMMENT:	BY:

811 KNOW WHAT'S BELOW ALWAYS CALL 811 BEFORE YOU DIG
It's fast. It's free. It's the law.
www.callsunshine.com

PROJECT No.:	FJ160006
DRAWN BY:	MJL
CHECKED BY:	BMU
DATE:	9-1-18
CAD I.D.:	FJ160006-KEY-SHEET

PROJECT:

VERANO SOUTH

POD C, PLAT 2

FOR

VERANO DEVELOPMENT

PORT SAINT LUCIE
FLORIDA

THOMAS ENGINEERING GROUP

PEBWORTH PROFESSIONAL PLAZA
125 W. INDIANTOWN RD, SUITE 206
JUPITER, FL 33458
PH: (561) 203-7503
FX: (561) 203-7721
www.ThomasEngineeringGroup.com

BRANDON ULMER
No. 68345
PROFESSIONAL ENGINEER
STATE OF FLORIDA
Apr 24, 2019
FLORIDA LICENSE No. 68345
FLORIDA BUSINESS REGISTRATION No. 27528

SHEET TITLE:

KEY SHEET

SHEET NUMBER:

C-03 (C2)

PORT ST. LUCIE PROJECT NO: P19-005

Printed on Wednesday, April 24, 2019, 4:45 PM by Michael Lepelmier

PSLUSD PROJECT NO: 11-652-32C
ELEVATIONS BASED ON NAVD '88

THOMAS ENGINEERING GROUP

CIVIL ENGINEERS - PROJECT MANAGERS - LAND PLANNING - LANDSCAPE ARCHITECTS

1000 CORPORATE DR. SUITE 250 FT. LAUDERDALE, FL 33334 P: 954-202-7000

4950 W. KENNEDY BLVD. SUITE 600 TAMPA, FL 33609 P: 813-379-4100

125 W INDIANTOWN RD. SUITE 206 JUPITER, FL 33458 P: 561-203-7503

THE INFORMATION, DESIGN, AND CONTENT OF THIS PLAN ARE PROPRIETARY AND SHALL NOT BE COPIED OR USED FOR ANY PURPOSE WITHOUT PRIOR WRITTEN AUTHORIZATION FROM THOMAS ENGINEERING GROUP, LLC. ONLY APPROVED, SIGNED AND SEALED PLANS SHALL BE UTILIZED FOR CONSTRUCTION.
Copyright © 2018 Thomas Engineering Group, LLC

REVISIONS:

REV:	DATE:	COMMENT:	BY:

811 KNOW WHAT'S BELOW ALWAYS CALL 811 BEFORE YOU DIG
It's fast. It's free. It's the law.
www.callsunshine.com

PROJECT No.:	FJ160006
DRAWN BY:	MJL
CHECKED BY:	BMU
DATE:	9-1-18
CAD I.D.:	FJ160006-PHASING-MAP

PROJECT:

VERANO SOUTH

POD C, PLAT 2

FOR

VERANO DEVELOPMENT

PORT SAINT LUCIE
FLORIDA

THOMAS ENGINEERING GROUP
PEBWORTH PROFESSIONAL PLAZA
125 W. INDIANTOWN RD, SUITE 206
JUPITER, FL 33458
PH: (561) 203-7503
FX: (561) 203-7721
www.ThomasEngineeringGroup.com

BRANDON U. LEMER
No. 68345
PROFESSIONAL ENGINEER
Date: April 24, 2019
FLORIDA LICENSE No. 68345
FLORIDA BUSINESS CERTIFICATE OF AUTH. No. 27528

SHEET TITLE:

PHASING PLAN

SHEET NUMBER:

C-04 (C2)

PORT ST. LUCIE PROJECT NO: P19-005

Printed on Wednesday, April 24, 2019, 4:45 PM by Michael Lapenister

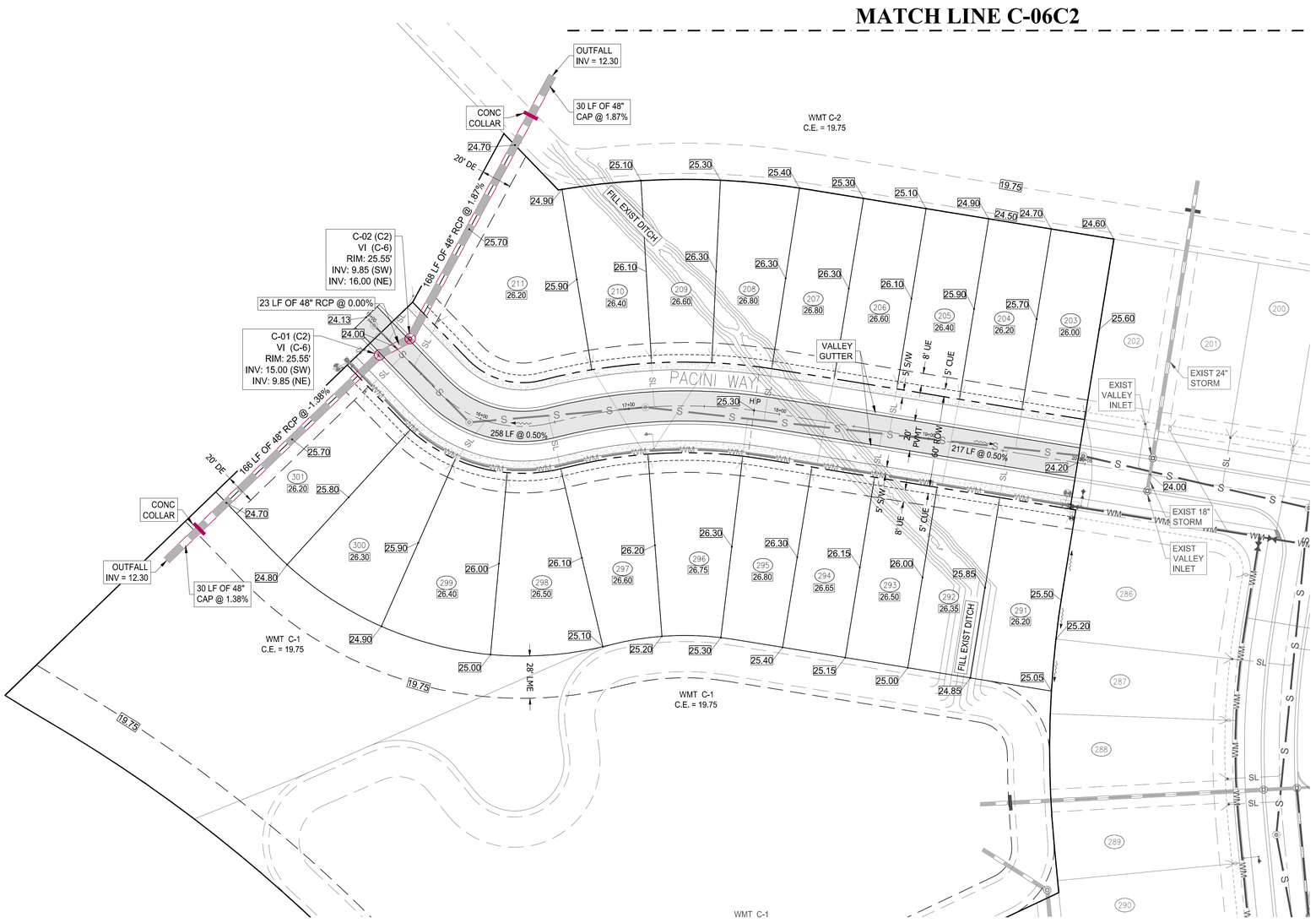

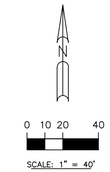

CONSTRUCTION NOTES:

1. CONTRACTOR TO SAW-CUT AT ALL LOCATIONS OF REMOVAL OF EXISTING CONC. S/W, CONC. CURB AND ASPHALT UNLESS OTHERWISE NOTED. ALL BASE AND SUBASE MATERIAL SHALL BE REMOVED WITHIN THE PROPOSED LANDSCAPED AREA.
2. CONTRACTOR TO MATCH EXIST. GRADES AND TO CONSTRUCT A SMOOTH TRANSITION FROM EXISTING FACILITIES TO PROPOSED.
3. CONTRACTOR TO REMOVE ALL CONSTRUCTION DEBRIS FROM CONSTRUCTION SITE AND DISPOSE PER LOCAL ORDINANCES.
4. CONTRACTOR TO ENSURE ALL CONSTRUCTION IS IN ACCORDANCE WITH CITY DESIGN STANDARDS.
5. CONTRACTOR TO SOD ALL DISTURBED AREAS, SODDING INCLUDES MAINTAINING SLOPE AND SOD UNTIL COMPLETION AND ACCEPTANCE OF THE TOTAL PROJECT OR GROWTH IS ESTABLISHED WHICHEVER COMES LAST.
6. ALL EXISTING TRAFFIC SIGNS DISTURBED DURING CONSTRUCTION SHALL BE REINSTALLED WHERE APPLICABLE BY THE CONTRACTOR.
7. THESE PLANS REFLECT CONDITIONS KNOWN DURING PLAN DEVELOPMENT. IN THE EVENT THAT ACTUAL PHYSICAL CONDITIONS PREVENT THE APPLICATION OF THESE STANDARDS OR THE PROGRESSION OF THE WORK, THE CONTRACTOR SHALL NOTIFY THE ENGINEER PRIOR TO CONSTRUCTION OF AFFECTED AREA.
8. THE CONTRACTOR SHALL PROTECT ALL EXISTING STRUCTURES, STORM DRAINS, UTILITIES, AND OTHER FACILITIES TO REMAIN AND SHALL REPAIR ANY DAMAGES DUE TO HIS/HER CONSTRUCTION ACTIVITIES AT NO ADDITIONAL COST TO THE OWNER.
9. NOTIFY SUNSHINE STATE ONE CALL (1-800-432-4770) OR (811) PRIOR TO CONSTRUCTION.
10. PROJECT BASED ON DESIGN SURVEY PREPARED BY OTHERS.
11. THE CONTRACTOR SHALL NOT ENCROACH ONTO PRIVATE PROPERTY WITHOUT EASEMENTS NECESSARY FOR COMPLETION OF THE WORK.

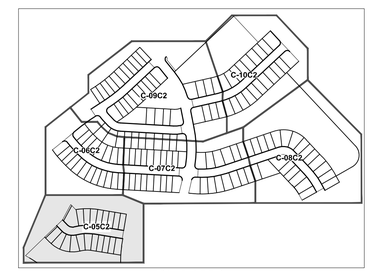

KEYMAP

Description	Found (Yes/No)	Agency Contact Information	Management Plan (Yes/No)	Relocation plan (Yes/No)
Wetlands				
Rare Habitat				
Threatened Species				
Endangered Species				
Species of Special Concern				
Invasive / Exotic Vegetation				

ENVIRONMENTAL ASSESSMENT HAS BEEN ADDRESSED UNDER THE OVERALL DRI THEREFORE NO ADDITIONAL ENVIRONMENTAL REPORT IS REQUIRED

ENGINEERING LEGEND

WATER MAIN	WM WM
STORM SEWER	
SANITARY SEWER MAIN	S S
FORCE MAIN	FM FM
CATCH BASIN	
MANHOLE	
PROPOSED ELEVATION	
FIRE HYDRANT	
DECORATIVE LIGHTING	
RIGHT OF WAY / CUE /UE	
WATER SERVICE	
SEWER SERVICE	
LOT NUMBER / FINISH FLOOR	49 / 26.45
24" STOP BAR AND STOP SIGN	

PSLUSD PROJECT NO: 11-652-32C
ELEVATIONS BASED ON NAVD '88

THOMAS ENGINEERING GROUP
CIVIL ENGINEERS - PROJECT MANAGERS - LAND PLANNING - LANDSCAPE ARCHITECTS
1000 CORPORATE DR. SUITE 250 FT. LAUDERDALE, FL 33334 P: 954-202-7000
4950 W. KENNEDY BLVD. SUITE 600 TAMPA, FL 33609 P: 813-379-4100
125 W INDIANTOWN RD. SUITE 206 JUPITER, FL 33458 P: 561-203-7503

THE INFORMATION, DESIGN, AND CONTENT OF THIS DRAWING, ARE PROTECTED AND SHALL NOT BE COPIED OR USED FOR ANY PURPOSE WITHOUT PRIOR WRITTEN AUTHORIZATION FROM THOMAS ENGINEERING GROUP, LLC. ONLY APPROVED, SIGNED AND SEALED PLANS SHALL BE UTILIZED FOR CONSTRUCTION PURPOSES.

REVISIONS:

REV:	DATE:	COMMENT:	BY:

811 KNOW WHAT'S BELOW ALWAYS CALL 811 BEFORE YOU DIG
It's fast. It's free. It's the law.
www.callsunshine.com

PROJECT No.:	FJ160006
DRAWN BY:	MJL
CHECKED BY:	BMU
DATE:	9-1-18
CAD I.D.:	FJ160006-PGD-PLANS

PROJECT:

VERANO SOUTH

POD C, PLAT 2

FOR

VERANO DEVELOPMENT

PORT SAINT LUCIE
FLORIDA

THOMAS ENGINEERING GROUP
PEBWORTH PROFESSIONAL PLAZA
125 W. INDIANTOWN RD. SUITE 206
JUPITER, FL 33458
PH: (561) 203-7503
FX: (561) 203-7721
www.ThomasEngineeringGroup.com

BRANDON ULMER
No. 68345
PROFESSIONAL ENGINEER
April 24, 2019
FLORIDA LICENSE No. 68345
FLORIDA BUSINESS CERTIFICATE OF AUTH. No. 27528

SHEET TITLE:
PAVING, GRADING AND DRAINAGE PLAN

SHEET NUMBER:
C-05 (C2)

PORT ST. LUCIE PROJECT NO: P19-005

Printed on Wednesday, April 24, 2019, 4:45 PM by Michael Lapelusia

0 10 20 40

SCALE: 1" = 40'

CONSTRUCTION NOTES:

1. CONTRACTOR TO SAW-CUT AT ALL LOCATIONS OF REMOVAL OF EXISTING CONC. S/W, CONC. CURB AND ASPHALT UNLESS OTHERWISE NOTED. ALL BASE AND SUBASE MATERIAL SHALL BE REMOVED WITHIN THE PROPOSED LANDSCAPED AREA.
2. CONTRACTOR TO MATCH EXIST. GRADES AND TO CONSTRUCT A SMOOTH TRANSITION FROM EXISTING FACILITIES TO PROPOSED.
3. CONTRACTOR TO REMOVE ALL CONSTRUCTION DEBRIS FROM CONSTRUCTION SITE AND DISPOSE PER LOCAL ORDINANCES.
4. CONTRACTOR TO ENSURE ALL CONSTRUCTION IS IN ACCORDANCE WITH CITY DESIGN STANDARDS.
5. CONTRACTOR TO SOD ALL DISTURBED AREAS, SODDING INCLUDES MAINTAINING SLOPE AND SOD UNTIL COMPLETION AND ACCEPTANCE OF THE TOTAL PROJECT OR GROWTH IS ESTABLISHED WHICHEVER COMES LAST.
6. ALL EXISTING TRAFFIC SIGNS DISTURBED DURING CONSTRUCTION SHALL BE REINSTALLED WHERE APPLICABLE BY THE CONTRACTOR.
7. THESE PLANS REFLECT CONDITIONS KNOWN DURING PLAN DEVELOPMENT. IN THE EVENT THAT ACTUAL PHYSICAL CONDITIONS PREVENT THE APPLICATION OF THESE STANDARDS OR THE PROGRESSION OF THE WORK, THE CONTRACTOR SHALL NOTIFY THE ENGINEER PRIOR TO CONSTRUCTION OF AFFECTED AREA.
8. THE CONTRACTOR SHALL PROTECT ALL EXISTING STRUCTURES, STORM DRAINS, UTILITIES, AND OTHER FACILITIES TO REMAIN AND SHALL REPAIR ANY DAMAGES DUE TO HIS/HER CONSTRUCTION ACTIVITIES AT NO ADDITIONAL COST TO THE OWNER.
9. NOTIFY SUNSHINE STATE ONE CALL (1-800-432-4770) OR (811) PRIOR TO CONSTRUCTION.
10. PROJECT BASED ON DESIGN SURVEY PREPARED BY OTHERS.
11. THE CONTRACTOR SHALL NOT ENCROACH ONTO PRIVATE PROPERTY WITHOUT EASEMENTS NECESSARY FOR COMPLETION OF THE WORK.

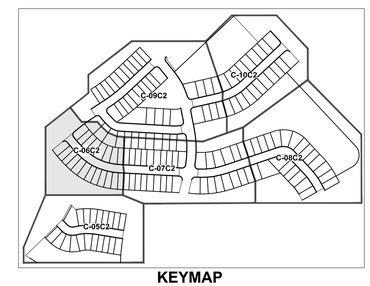

KEYMAP

ENGINEERING LEGEND

WATER MAIN	WM — WM
STORM SEWER	
SANITARY SEWER MAIN	S — S
FORCE MAIN	FM — FM
CATCH BASIN	
MANHOLE	
PROPOSED ELEVATION	
FIRE HYDRANT	
DECORATIVE LIGHTING	
RIGHT OF WAY / CUE /UE	
WATER SERVICE	
SEWER SERVICE	
LOT NUMBER / FINISH FLOOR	49 / 26.45
24" STOP BAR AND STOP SIGN	

PSLUSD PROJECT NO: 11-652-32C
ELEVATIONS BASED ON NAVD '88

THOMAS ENGINEERING GROUP
CIVIL ENGINEERS - PROJECT MANAGERS - LAND PLANNING - LANDSCAPE ARCHITECTS
1000 CORPORATE DR. SUITE 250 FT. LAUDERDALE, FL 33334 P: 954-202-7000
4950 W. KENNEDY BLVD. SUITE 600 TAMPA, FL 33609 P: 813-379-4100
125 W INDIANTOWN RD. SUITE 206 JUPITER, FL 33458 P: 561-203-7503

THE INFORMATION, DESIGN, AND CONTENT OF THIS PLAN ARE PROPRIETARY AND SHALL NOT BE COPIED OR USED FOR ANY PURPOSE WITHOUT PRIOR WRITTEN AUTHORIZATION FROM THOMAS ENGINEERING GROUP, LLC. ONLY APPROVED, SIGNED AND SEALED PLANS SHALL BE UTILIZED FOR CONSTRUCTION PURPOSES. © 2019 THOMAS ENGINEERING GROUP, LLC.

REVISIONS:

REV:	DATE:	COMMENT:	BY:

KNOW WHAT'S BELOW ALWAYS CALL 811 BEFORE YOU DIG
It's fast. It's free. It's the law.
www.callsunshine.com

PROJECT No.:	FJ160006
DRAWN BY:	MJL
CHECKED BY:	BMU
DATE:	9-1-18
CAD I.D.:	FJ160006-PGD-PLANS

PROJECT:

VERANO SOUTH

POD C, PLAT 2

FOR

VERANO DEVELOPMENT

PORT SAINT LUCIE
FLORIDA

THOMAS ENGINEERING GROUP
PEBWORTH PROFESSIONAL PLAZA
125 W. INDIANTOWN RD, SUITE 206
JUPITER, FL 33458
PH: (561) 203-7503
FX: (561) 203-7721
www.ThomasEngineeringGroup.com

BRANDON ULMER
No. 68345
PROFESSIONAL ENGINEER
April 24, 2019
FLORIDA LICENSE NUMBER
FLORIDA BUSINESS REGISTRATION No. 27528

SHEET TITLE:

PAVING, GRADING AND DRAINAGE PLAN

SHEET NUMBER:

C-06 (C2)

PORT ST. LUCIE PROJECT NO: P19-005

Printed on Wednesday, April 24, 2019, 4:45 PM by Michael Lepelletier

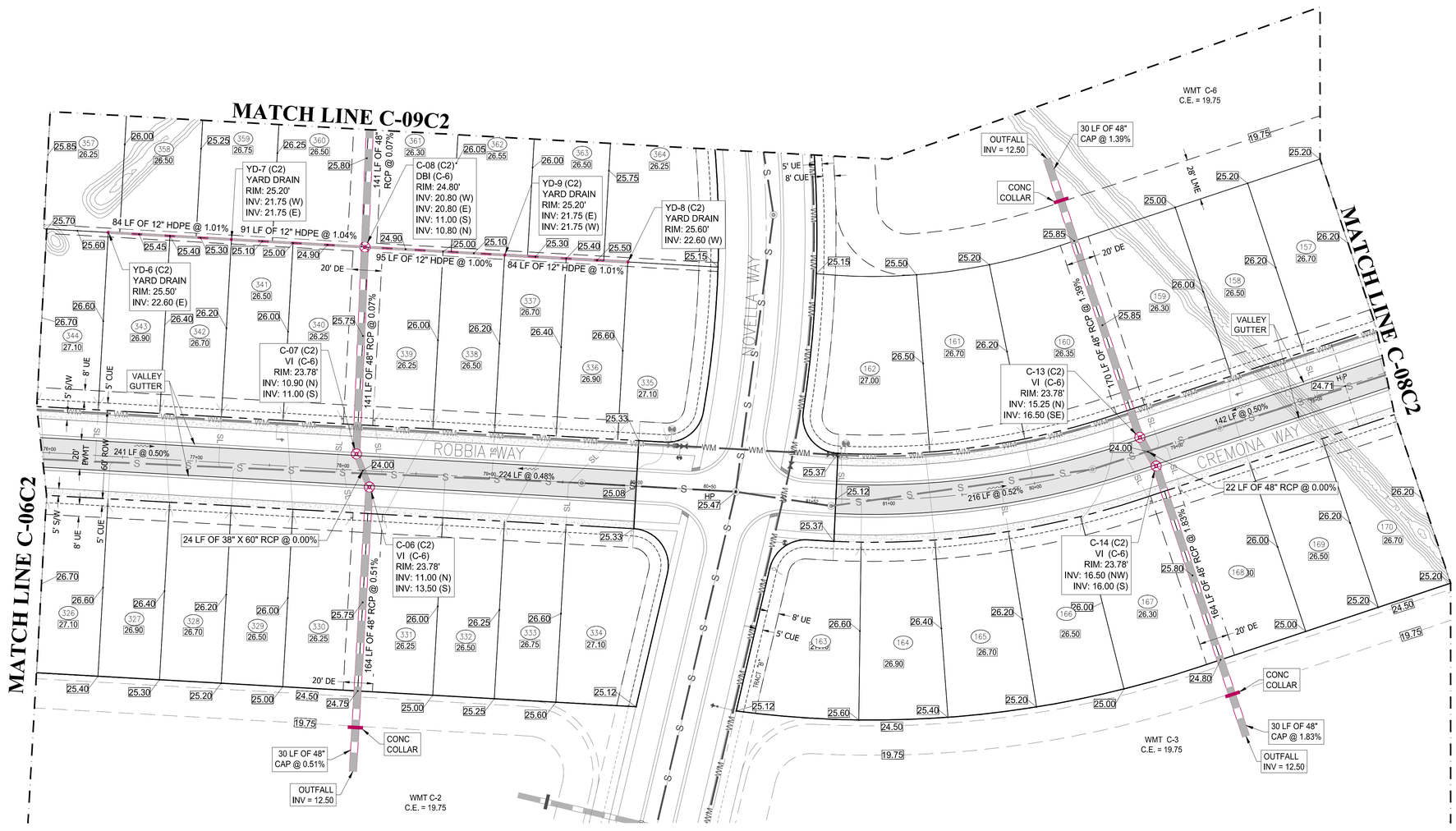

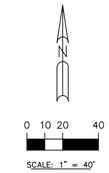

CONSTRUCTION NOTES:

1. CONTRACTOR TO SAW-CUT AT ALL LOCATIONS OF REMOVAL OF EXISTING CONC. S/W, CONC. CURB AND ASPHALT UNLESS OTHERWISE NOTED. ALL BASE AND SUBASE MATERIAL SHALL BE REMOVED WITHIN THE PROPOSED LANDSCAPED AREA.
2. CONTRACTOR TO MATCH EXIST. GRADES AND TO CONSTRUCT A SMOOTH TRANSITION FROM EXISTING FACILITIES TO PROPOSED.
3. CONTRACTOR TO REMOVE ALL CONSTRUCTION DEBRIS FROM CONSTRUCTION SITE AND DISPOSE PER LOCAL ORDINANCES.
4. CONTRACTOR TO ENSURE ALL CONSTRUCTION IS IN ACCORDANCE WITH CITY DESIGN STANDARDS.
5. CONTRACTOR TO SOD ALL DISTURBED AREAS, SODDING INCLUDES MAINTAINING SLOPE AND SOD UNTIL COMPLETION AND ACCEPTANCE OF THE TOTAL PROJECT OR GROWTH IS ESTABLISHED WHICHEVER COMES LAST.
6. ALL EXISTING TRAFFIC SIGNS DISTURBED DURING CONSTRUCTION SHALL BE REINSTALLED WHERE APPLICABLE BY THE CONTRACTOR.
7. THESE PLANS REFLECT CONDITIONS KNOWN DURING PLAN DEVELOPMENT. IN THE EVENT THAT ACTUAL PHYSICAL CONDITIONS PREVENT THE APPLICATION OF THESE STANDARDS OR THE PROGRESSION OF THE WORK, THE CONTRACTOR SHALL NOTIFY THE ENGINEER PRIOR TO CONSTRUCTION OF AFFECTED AREA.
8. THE CONTRACTOR SHALL PROTECT ALL EXISTING STRUCTURES, STORM DRAINS, UTILITIES, AND OTHER FACILITIES TO REMAIN AND SHALL REPAIR ANY DAMAGES DUE TO HIS/HER CONSTRUCTION ACTIVITIES AT NO ADDITIONAL COST TO THE OWNER.
9. NOTIFY SUNSHINE STATE ONE CALL (1-800-432-4770) OR (811) PRIOR TO CONSTRUCTION.
10. PROJECT BASED ON DESIGN SURVEY PREPARED BY OTHERS.
11. THE CONTRACTOR SHALL NOT ENCROACH ONTO PRIVATE PROPERTY WITHOUT EASEMENTS NECESSARY FOR COMPLETION OF THE WORK.

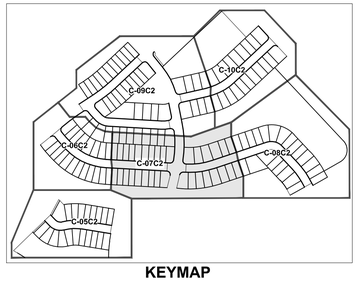

KEYMAP

ENGINEERING LEGEND

WATER MAIN	WM — WM
STORM SEWER	
SANITARY SEWER MAIN	S — S
FORCE MAIN	FM — FM
CATCH BASIN	
MANHOLE	
PROPOSED ELEVATION	
FIRE HYDRANT	
DECORATIVE LIGHTING	
RIGHT OF WAY / CUE /UE	
WATER SERVICE	
SEWER SERVICE	
LOT NUMBER / FINISH FLOOR	49 / 26.45
24" STOP BAR AND STOP SIGN	

PSLUSD PROJECT NO: 11-652-32C
ELEVATIONS BASED ON NAVD '88

THOMAS ENGINEERING GROUP
CIVIL ENGINEERS - PROJECT MANAGERS - LAND PLANNING - LANDSCAPE ARCHITECTS
1000 CORPORATE DR. SUITE 250 FT. LAUDERDALE, FL 33334 P: 954-202-7000
4950 W. KENNEDY BLVD. SUITE 600 TAMPA, FL 33609 P: 813-379-4100
125 W INDIANTOWN RD. SUITE 206 JUPITER, FL 33458 P: 561-203-7503

THE INFORMATION, DESIGN, AND CONTENT OF THIS DRAWING, ARE PROPRIETARY AND SHALL NOT BE COPIED OR USED FOR ANY PURPOSE WITHOUT PRIOR WRITTEN AUTHORIZATION FROM THOMAS ENGINEERING GROUP, LLC. ONLY APPROVED, SIGNED AND SEALED PLANS SHALL BE UTILIZED FOR CONSTRUCTION PURPOSES.

REVISIONS:

REV:	DATE:	COMMENT:	BY:

KNOW WHAT'S BELOW ALWAYS CALL 811 BEFORE YOU DIG
It's fast. It's free. It's the law.
www.callsunshine.com

PROJECT No.:	FJ160006
DRAWN BY:	MJL
CHECKED BY:	BMU
DATE:	9-1-18
CAD I.D.:	FJ160006-PGD-PLANS

PROJECT:

VERANO SOUTH

POD C, PLAT 2

FOR

VERANO DEVELOPMENT

PORT SAINT LUCIE
FLORIDA

THOMAS ENGINEERING GROUP
PEBWORTH PROFESSIONAL PLAZA
125 W. INDIANTOWN RD, SUITE 206
JUPITER, FL 33458
PH: (561) 203-7503
FX: (561) 203-7721
www.ThomasEngineeringGroup.com

BRANDON U. EMER
No. 68345
PROFESSIONAL ENGINEER
April 24, 2019
FLORIDA LICENSE No. 68345
FLORIDA BUSINESS CERTIFICATE OF AUTH. No. 27528

SHEET TITLE:
PAVING, GRADING AND DRAINAGE PLAN

SHEET NUMBER:
C-07 (C2)

PORT ST. LUCIE PROJECT NO: P19-005

Printed on Wednesday, April 24, 2019, 4:46 PM by Michael Lapelusher

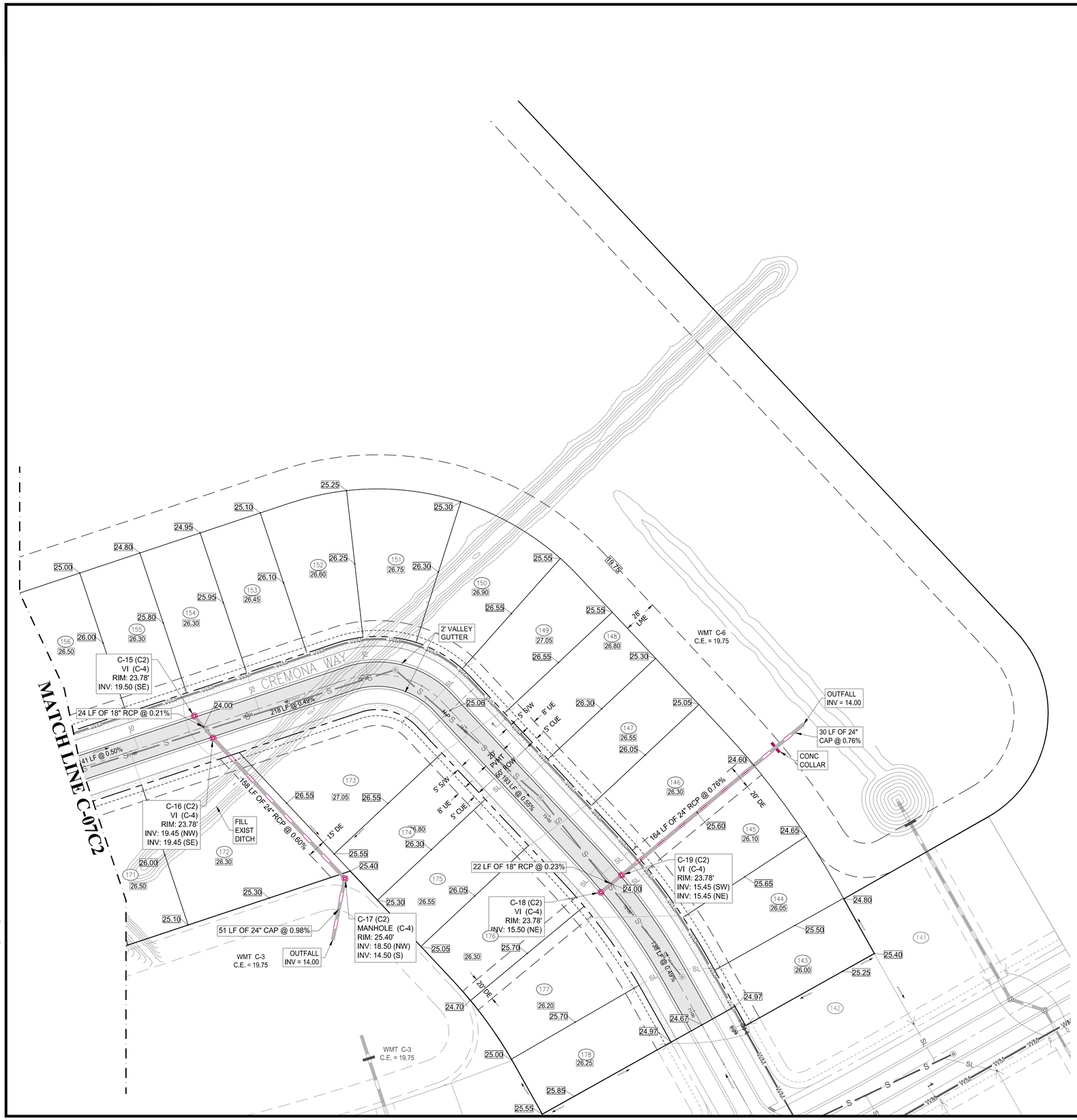

CONSTRUCTION NOTES:

1. CONTRACTOR TO SAW-CUT AT ALL LOCATIONS OF REMOVAL OF EXISTING CONC. S/W, CONC. CURB AND ASPHALT UNLESS OTHERWISE NOTED. ALL BASE AND SUBASE MATERIAL SHALL BE REMOVED WITHIN THE PROPOSED LANDSCAPED AREA.
2. CONTRACTOR TO MATCH EXIST. GRADES AND TO CONSTRUCT A SMOOTH TRANSITION FROM EXISTING FACILITIES TO PROPOSED.
3. CONTRACTOR TO REMOVE ALL CONSTRUCTION DEBRIS FROM CONSTRUCTION SITE AND DISPOSE PER LOCAL ORDINANCES.
4. CONTRACTOR TO ENSURE ALL CONSTRUCTION IS IN ACCORDANCE WITH CITY DESIGN STANDARDS.
5. CONTRACTOR TO SOD ALL DISTURBED AREAS, SODDING INCLUDES MAINTAINING SLOPE AND SOD UNTIL COMPLETION AND ACCEPTANCE OF THE TOTAL PROJECT OR GROWTH IS ESTABLISHED WHICHEVER COMES LAST.
6. ALL EXISTING TRAFFIC SIGNS DISTURBED DURING CONSTRUCTION SHALL BE REINSTALLED WHERE APPLICABLE BY THE CONTRACTOR.
7. THESE PLANS REFLECT CONDITIONS KNOWN DURING PLAN DEVELOPMENT. IN THE EVENT THAT ACTUAL PHYSICAL CONDITIONS PREVENT THE APPLICATION OF THESE STANDARDS OR THE PROGRESSION OF THE WORK, THE CONTRACTOR SHALL NOTIFY THE ENGINEER PRIOR TO CONSTRUCTION OF AFFECTED AREA.
8. THE CONTRACTOR SHALL PROTECT ALL EXISTING STRUCTURES, STORM DRAINS, UTILITIES, AND OTHER FACILITIES TO REMAIN AND SHALL REPAIR ANY DAMAGES DUE TO HIS/HER CONSTRUCTION ACTIVITIES AT NO ADDITIONAL COST TO THE OWNER.
9. NOTIFY SUNSHINE STATE ONE CALL (1-800-432-4770) OR (811) PRIOR TO CONSTRUCTION.
10. PROJECT BASED ON DESIGN SURVEY PREPARED BY OTHERS.
11. THE CONTRACTOR SHALL NOT ENCROACH ONTO PRIVATE PROPERTY WITHOUT EASEMENTS NECESSARY FOR COMPLETION OF THE WORK.

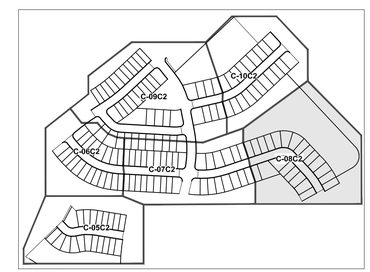

KEYMAP

ENGINEERING LEGEND

WATER MAIN	WM — WM
STORM SEWER	
SANITARY SEWER MAIN	S — S
FORCE MAIN	FM — FM
CATCH BASIN	
MANHOLE	
PROPOSED ELEVATION	
FIRE HYDRANT	
DECORATIVE LIGHTING	
RIGHT OF WAY / CUE /UE	
WATER SERVICE	
SEWER SERVICE	
LOT NUMBER / FINISH FLOOR	49 / 26.45
24" STOP BAR AND STOP SIGN	

PSLUSD PROJECT NO: 11-652-32C
ELEVATIONS BASED ON NAVD '88

THOMAS ENGINEERING GROUP
CIVIL ENGINEERS - PROJECT MANAGERS - LAND PLANNING - LANDSCAPE ARCHITECTS
1000 CORPORATE DR. SUITE 250 FT. LAUDERDALE, FL 33334 P: 954-202-7000
4950 W. KENNEDY BLVD. SUITE 600 TAMPA, FL 33609 P: 813-379-4100
125 W INDIANTOWN RD. SUITE 206 JUPITER, FL 33458 P: 561-203-7503

THE INFORMATION, DESIGN, AND CONTENT OF THIS PLAN ARE PROPRIETARY AND SHALL NOT BE COPIED OR USED FOR ANY PURPOSE WITHOUT PRIOR WRITTEN AUTHORIZATION FROM THOMAS ENGINEERING GROUP, LLC. ONLY APPROVED, SIGNED AND SEALED PLANS SHALL BE UTILIZED FOR CONSTRUCTION PURPOSES. © THOMAS ENGINEERING GROUP, LLC

REVISIONS:

REV:	DATE:	COMMENT:	BY:

KNOW WHAT'S BELOW
ALWAYS CALL 811
BEFORE YOU DIG
It's fast. It's free. It's the law.
www.callsunshine.com

PROJECT No.:	FJ160005
DRAWN BY:	MJL
CHECKED BY:	BMU
DATE:	9-1-18
CAD I.D.:	FJ160006-PGD-PLANS

PROJECT:

VERANO SOUTH

POD C, PLAT 2

FOR

VERANO DEVELOPMENT

PORT SAINT LUCIE
FLORIDA

THOMAS ENGINEERING GROUP
PEBWORTH PROFESSIONAL PLAZA
125 W. INDIANTOWN RD, SUITE 206
JUPITER, FL 33458
PH: (561) 203-7503
FX: (561) 203-7721
www.ThomasEngineeringGroup.com

BRANDON UEMER
No. 68345
PROFESSIONAL ENGINEER
April 24, 2019
FLORIDA LICENSE No. 68345
FLORIDA BUSINESS REGISTRATION No. 27528

SHEET TITLE:

PAVING, GRADING AND DRAINAGE PLAN

SHEET NUMBER:

C-08 (C2)

PORT ST. LUCIE PROJECT NO: P19-005

Printed on Wednesday, April 24, 2019, 4:49 PM by Michael Lepelaitier

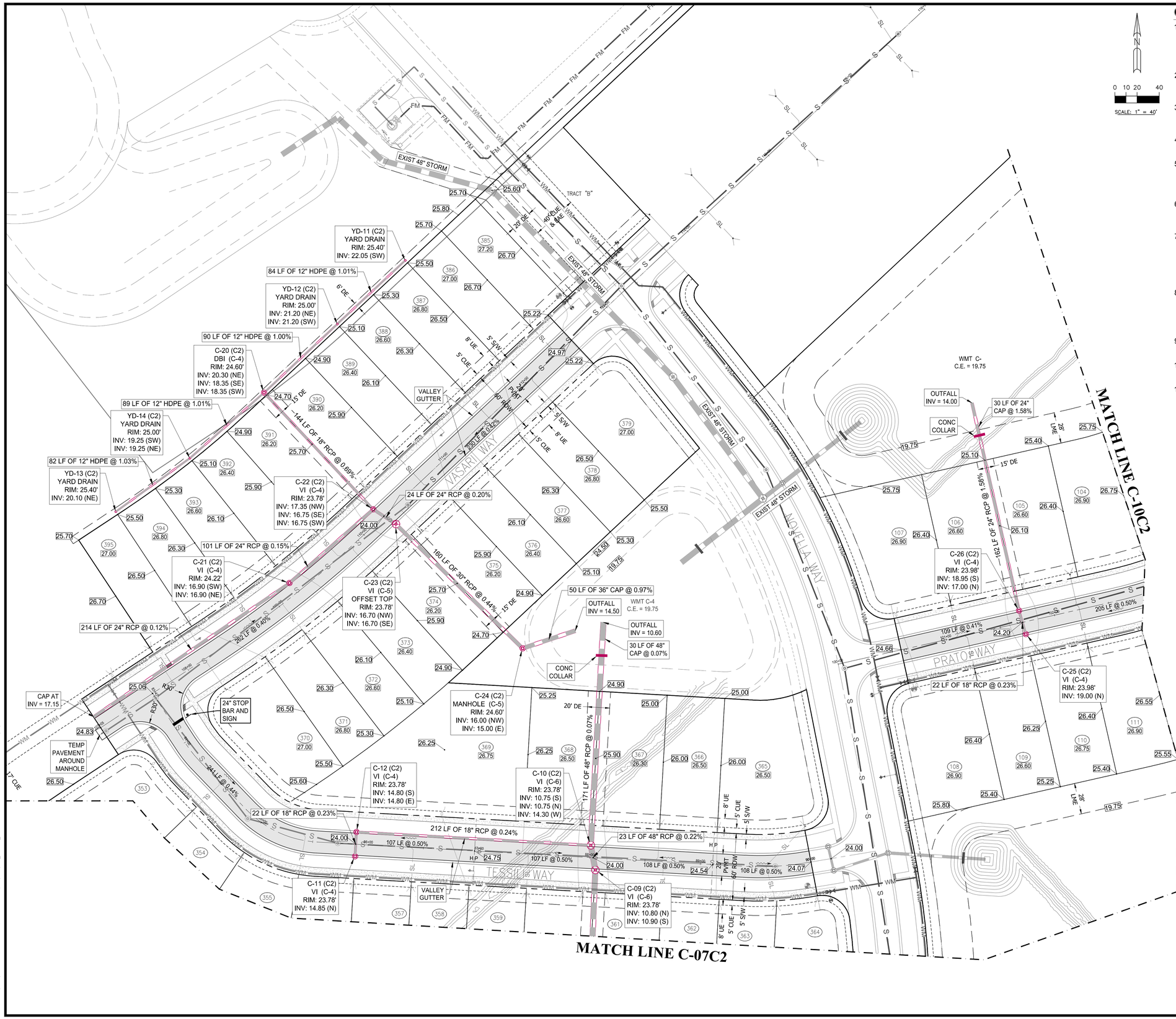

CONSTRUCTION NOTES:

1. CONTRACTOR TO SAW-CUT AT ALL LOCATIONS OF REMOVAL OF EXISTING CONC. S/W, CONC. CURB AND ASPHALT UNLESS OTHERWISE NOTED. ALL BASE AND SUBASE MATERIAL SHALL BE REMOVED WITHIN THE PROPOSED LANDSCAPED AREA.
2. CONTRACTOR TO MATCH EXIST. GRADES AND TO CONSTRUCT A SMOOTH TRANSITION FROM EXISTING FACILITIES TO PROPOSED.
3. CONTRACTOR TO REMOVE ALL CONSTRUCTION DEBRIS FROM CONSTRUCTION SITE AND DISPOSE PER LOCAL ORDINANCES.
4. CONTRACTOR TO ENSURE ALL CONSTRUCTION IS IN ACCORDANCE WITH CITY DESIGN STANDARDS.
5. CONTRACTOR TO SOD ALL DISTURBED AREAS, SODDING INCLUDES MAINTAINING SLOPE AND SOD UNTIL COMPLETION AND ACCEPTANCE OF THE TOTAL PROJECT OR GROWTH IS ESTABLISHED WHICHEVER COMES LAST.
6. ALL EXISTING TRAFFIC SIGNS DISTURBED DURING CONSTRUCTION SHALL BE REINSTALLED WHERE APPLICABLE BY THE CONTRACTOR.
7. THESE PLANS REFLECT CONDITIONS KNOWN DURING PLAN DEVELOPMENT. IN THE EVENT THAT ACTUAL PHYSICAL CONDITIONS PREVENT THE APPLICATION OF THESE STANDARDS OR THE PROGRESSION OF THE WORK, THE CONTRACTOR SHALL NOTIFY THE ENGINEER PRIOR TO CONSTRUCTION OF AFFECTED AREA.
8. THE CONTRACTOR SHALL PROTECT ALL EXISTING STRUCTURES, STORM DRAINS, UTILITIES, AND OTHER FACILITIES TO REMAIN AND SHALL REPAIR ANY DAMAGES DUE TO HIS/HER CONSTRUCTION ACTIVITIES AT NO ADDITIONAL COST TO THE OWNER.
9. NOTIFY SUNSHINE STATE ONE CALL (1-800-432-4770) OR (811) PRIOR TO CONSTRUCTION.
10. PROJECT BASED ON DESIGN SURVEY PREPARED BY OTHERS.
11. THE CONTRACTOR SHALL NOT ENCROACH ONTO PRIVATE PROPERTY WITHOUT EASEMENTS NECESSARY FOR COMPLETION OF THE WORK.

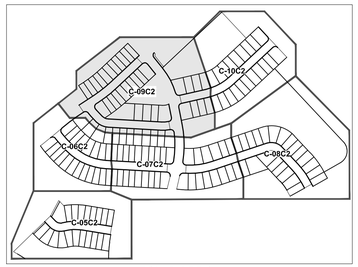

KEYMAP

ENGINEERING LEGEND

WATER MAIN	WM — WM
STORM SEWER	
SANITARY SEWER MAIN	S — S
FORCE MAIN	FM — FM
CATCH BASIN	
MANHOLE	
PROPOSED ELEVATION	
FIRE HYDRANT	
DECORATIVE LIGHTING	
RIGHT OF WAY / CUE /UE	
WATER SERVICE	
SEWER SERVICE	
LOT NUMBER / FINISH FLOOR	49 / 26.45
24" STOP BAR AND STOP SIGN	

PSLUSD PROJECT NO: 11-652-32C
ELEVATIONS BASED ON NAVD '88

THOMAS ENGINEERING GROUP
CIVIL ENGINEERS - PROJECT MANAGERS - LAND PLANNING - LANDSCAPE ARCHITECTS
1000 CORPORATE DR. SUITE 250 FT. LAUDERDALE, FL 33334 P: 954-202-7000
4950 W. KENNEDY BLVD. SUITE 600 TAMPA, FL 33609 P: 813-379-4100
125 W INDIANTOWN RD. SUITE 206 JUPITER, FL 33458 P: 561-203-7503

THE INFORMATION, DESIGN, AND CONTENT OF THIS DWG ARE PROPRIETARY AND SHALL NOT BE COPIED OR USED FOR ANY PURPOSE WITHOUT PRIOR WRITTEN AUTHORIZATION FROM THOMAS ENGINEERING GROUP, LLC. ONLY APPROVED, SIGNED AND SEALED PLANS SHALL BE UTILIZED FOR CONSTRUCTION PURPOSES. COPYRIGHT © 2018 THOMAS ENGINEERING GROUP, LLC.

REVISIONS:

REV:	DATE:	COMMENT:	BY:

KNOW WHAT'S BELOW ALWAYS CALL 811 BEFORE YOU DIG
It's fast. It's free. It's the law.
www.callsunshine.com

PROJECT No.:	FJ160006
DRAWN BY:	MJL
CHECKED BY:	BMU
DATE:	9-1-18
CAD I.D.:	FJ160006-PGD-PLANS

PROJECT:

VERANO SOUTH

POD C, PLAT 2

FOR

VERANO DEVELOPMENT

PORT SAINT LUCIE
FLORIDA

THOMAS ENGINEERING GROUP
PEBWORTH PROFESSIONAL PLAZA
125 W. INDIANTOWN RD. SUITE 206
JUPITER, FL 33458
PH: (561) 203-7503
FX: (561) 203-7721
www.ThomasEngineeringGroup.com

BRANDON ULMER
No. 68345
PROFESSIONAL ENGINEER
April 24, 2019
FLORIDA LICENSE PLATE #
FLORIDA CERTIFICATE OF AUTHORIZATION No. 27528

SHEET TITLE:

PAVING GRADING AND DRAINAGE PLAN

SHEET NUMBER:

C-09 (C2)

PORT ST. LUCIE PROJECT NO: P19-005

Printed on: Wednesday, April 24, 2019, 4:46 PM by Michael Lepelmeier

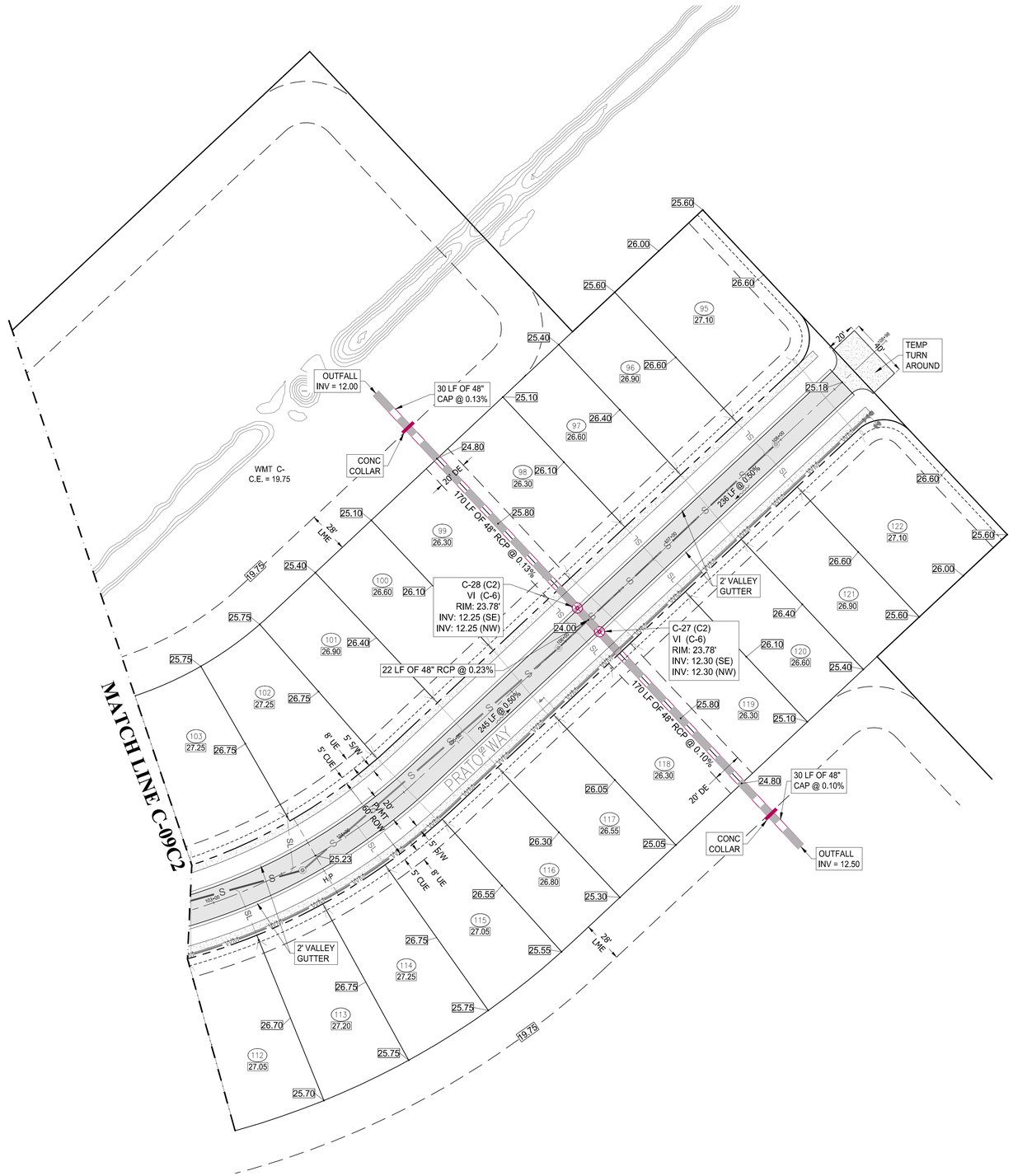

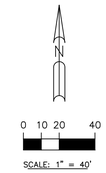

CONSTRUCTION NOTES:

1. CONTRACTOR TO SAW-CUT AT ALL LOCATIONS OF REMOVAL OF EXISTING CONC. S/W, CONC. CURB AND ASPHALT UNLESS OTHERWISE NOTED. ALL BASE AND SUBASE MATERIAL SHALL BE REMOVED WITHIN THE PROPOSED LANDSCAPED AREA.
2. CONTRACTOR TO MATCH EXIST. GRADES AND TO CONSTRUCT A SMOOTH TRANSITION FROM EXISTING FACILITIES TO PROPOSED.
3. CONTRACTOR TO REMOVE ALL CONSTRUCTION DEBRIS FROM CONSTRUCTION SITE AND DISPOSE PER LOCAL ORDINANCES.
4. CONTRACTOR TO ENSURE ALL CONSTRUCTION IS IN ACCORDANCE WITH CITY DESIGN STANDARDS.
5. CONTRACTOR TO SOD ALL DISTURBED AREAS, SODDING INCLUDES MAINTAINING SLOPE AND SOD UNTIL COMPLETION AND ACCEPTANCE OF THE TOTAL PROJECT OR GROWTH IS ESTABLISHED WHICHEVER COMES LAST.
6. ALL EXISTING TRAFFIC SIGNS DISTURBED DURING CONSTRUCTION SHALL BE REINSTALLED WHERE APPLICABLE BY THE CONTRACTOR.
7. THESE PLANS REFLECT CONDITIONS KNOWN DURING PLAN DEVELOPMENT. IN THE EVENT THAT ACTUAL PHYSICAL CONDITIONS PREVENT THE APPLICATION OF THESE STANDARDS OR THE PROGRESSION OF THE WORK, THE CONTRACTOR SHALL NOTIFY THE ENGINEER PRIOR TO CONSTRUCTION OF AFFECTED AREA.
8. THE CONTRACTOR SHALL PROTECT ALL EXISTING STRUCTURES, STORM DRAINS, UTILITIES, AND OTHER FACILITIES TO REMAIN AND SHALL REPAIR ANY DAMAGES DUE TO HIS/HER CONSTRUCTION ACTIVITIES AT NO ADDITIONAL COST TO THE OWNER.
9. NOTIFY SUNSHINE STATE ONE CALL (1-800-432-4770) OR (811) PRIOR TO CONSTRUCTION.
10. PROJECT BASED ON DESIGN SURVEY PREPARED BY OTHERS.
11. THE CONTRACTOR SHALL NOT ENCROACH ONTO PRIVATE PROPERTY WITHOUT EASEMENTS NECESSARY FOR COMPLETION OF THE WORK.

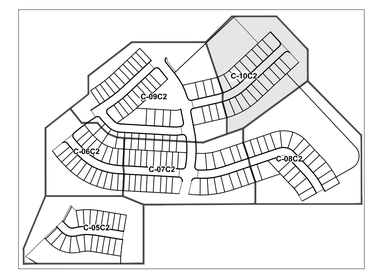

KEYMAP

ENGINEERING LEGEND

WATER MAIN	WM WM
STORM SEWER	
SANITARY SEWER MAIN	S S
FORCE MAIN	FM FM
CATCH BASIN	
MANHOLE	
PROPOSED ELEVATION	
FIRE HYDRANT	
DECORATIVE LIGHTING	
RIGHT OF WAY / CUE /UE	
WATER SERVICE	
SEWER SERVICE	
LOT NUMBER / FINISH FLOOR	49 / 26.45
24" STOP BAR AND STOP SIGN	

PSLUSD PROJECT NO: 11-652-32C
ELEVATIONS BASED ON NAVD '88

THOMAS ENGINEERING GROUP
CIVIL ENGINEERS - PROJECT MANAGERS - LAND PLANNING - LANDSCAPE ARCHITECTS
1000 CORPORATE DR. SUITE 250 FT. LAUDERDALE, FL 33334 P: 954-202-7000
4950 W. KENNEDY BLVD. SUITE 600 TAMPA, FL 33609 P: 813-379-4100
125 W INDIANTOWN RD. SUITE 206 JUPITER, FL 33458 P: 561-203-7503

THE INFORMATION, DESIGN, AND CONTENT OF THIS DRAWING ARE PROPRIETARY AND SHALL NOT BE COPIED OR USED FOR ANY PURPOSE WITHOUT PRIOR WRITTEN AUTHORIZATION FROM THOMAS ENGINEERING GROUP, LLC. ONLY APPROVED, SIGNED AND SEALED PLANS SHALL BE UTILIZED FOR CONSTRUCTION PURPOSES.

REVISIONS:

REV:	DATE:	COMMENT:	BY:

811 KNOW WHAT'S BELOW ALWAYS CALL 811 BEFORE YOU DIG
It's fast. It's free. It's the law.
www.callsunshine.com

PROJECT No.:	FJ160006
DRAWN BY:	MJL
CHECKED BY:	BMU
DATE:	9-1-18
CAD I.D.:	FJ160006-PGD-PLANS

PROJECT:

VERANO SOUTH

POD C, PLAT 2

FOR

VERANO DEVELOPMENT

PORT SAINT LUCIE
FLORIDA

THOMAS ENGINEERING GROUP
PEBWORTH PROFESSIONAL PLAZA
125 W. INDIANTOWN RD, SUITE 206
JUPITER, FL 33458
PH: (561) 203-7503
FX: (561) 203-7721
www.ThomasEngineeringGroup.com

BRANDON ULMER
No. 68345
PROFESSIONAL ENGINEER
STATE OF FLORIDA
Date: April 24, 2019
FLORIDA LICENSE No. 68345
FLORIDA BUSINESS LICENSE No. 27528

SHEET TITLE:

PAVING GRADING AND DRAINAGE PLAN

SHEET NUMBER:

C-10 (C2)

PORT ST. LUCIE PROJECT NO: P19-005

Printed on Wednesday, April 24, 2019, 4:48 PM by Michael Lepelletier

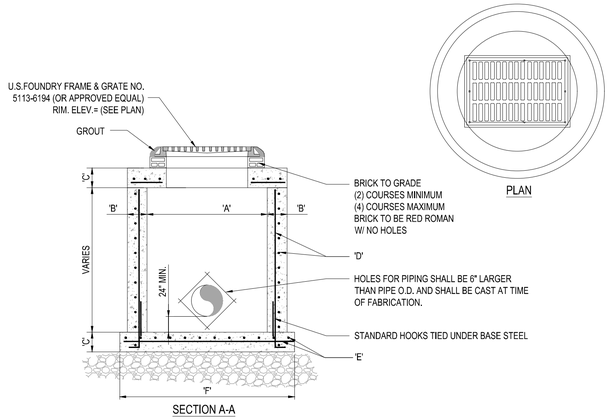

TYPE	"A"	"B"	"C"	"D"	"E"	"F"
C-4	4'-0" Ø	8"	8"	# 4 @ 12" C.C.E.W.	# 4 @ 12" C.C.E.W.	6'-4" Ø
C-5	5'-0" Ø	8"	8"	# 5 @ 12" C.C.E.W.	# 5 @ 12" C.C.E.W.	7'-4" Ø
C-6	6'-0" Ø	8"	8"	# 5 @ 12" C.C.E.W.	# 5 @ 6" C.C.E.W.	8'-4" Ø
C-7	7'-0" Ø	8"	8"	# 5 @ 12" C.C.E.W.	# 5 @ 6" C.C.E.W.	9'-4" Ø
C-8	8'-0" Ø	10"	10"	2- W.W.M. w/ # 4 @ 12" C.C. VERT	# 5 @ 6" C.C.E.W.	10'-8" Ø

1 PRECAST CIRCULAR VALLEY INLET

SCALE: NONE

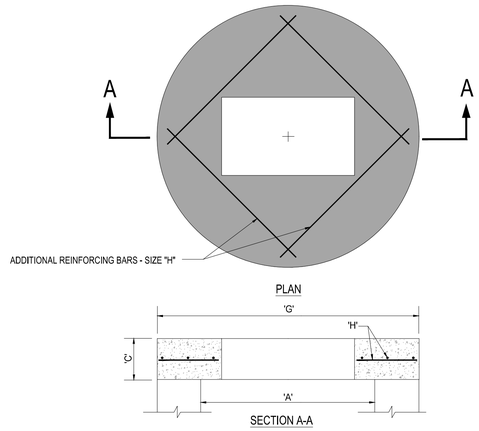

TYPE	"A"	"C"	"G"	"H"
C-4	4'-0" Ø	8"	5'-4" Ø	# 4 @ 6" C.C.E.W.
C-5	5'-0" Ø	8"	6'-4" Ø	# 5 @ 8" C.C.E.W.
C-6	6'-0" Ø	8"	7'-4" Ø	# 5 @ 6" C.C.E.W.
C-7	7'-0" Ø	8"	8'-4" Ø	# 5 @ 6" C.C.E.W.
C-8	8'-0" Ø	10"	9'-8" Ø	# 5 @ 6" C.C.E.W.

2 PRECAST CONCRETE-TOP SLAB

SCALE: NONE

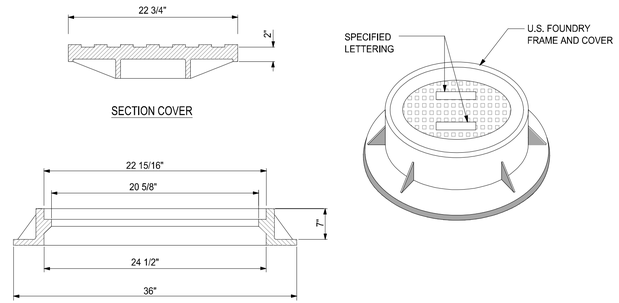

NOTE:

1. RING AND COVER TO BE TYPE U.S.F. No. 420-C

3 MANHOLE FRAME DETAIL

SCALE: NONE

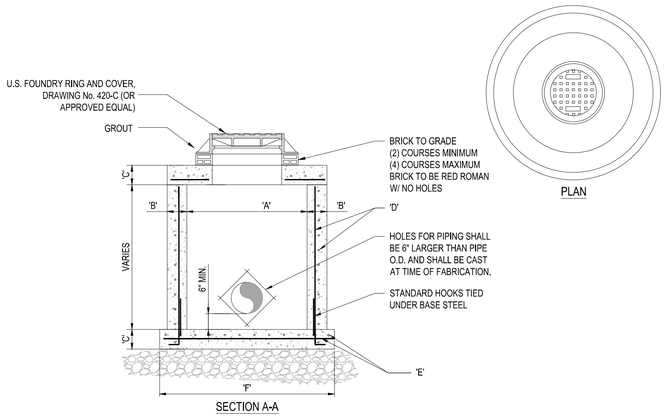

TYPE	"A"	"B"	"C"	"D"	"E"	"F"
M-4	4'-0" Ø	8"	8"	# 4 @ 12" C.C.E.W.	# 4 @ 12" C.C.E.W.	6'-4" Ø
M-5	5'-0" Ø	8"	8"	# 5 @ 12" C.C.E.W.	# 5 @ 12" C.C.E.W.	7'-4" Ø
M-6	6'-0" Ø	8"	8"	# 5 @ 12" C.C.E.W.	# 5 @ 6" C.C.E.W.	8'-4" Ø
M-7	7'-0" Ø	8"	8"	# 5 @ 12" C.C.E.W.	# 5 @ 6" C.C.E.W.	9'-4" Ø
M-8	8'-0" Ø	10"	10"	2- W.W.M. w/ 4 # @ 12" C.C. VERT	# 5 @ 6" C.C.E.W.	10'-8" Ø

4 PRECAST CIRCULAR DRAINAGE MANHOLE

SCALE: NONE

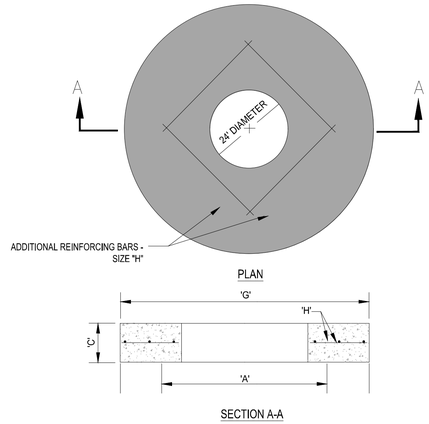

TYPE	"A"	"C"	"G"	"H"
M-4	4'-0" Ø	8"	5'-4" Ø	# 4 @ 6" C.C.E.W.
M-5	5'-0" Ø	8"	6'-4" Ø	# 5 @ 8" C.C.E.W.
M-6	6'-0" Ø	8"	7'-4" Ø	# 5 @ 6" C.C.E.W.
M-7	7'-0" Ø	8"	8'-4" Ø	# 5 @ 6" C.C.E.W.
M-8	8'-0" Ø	10"	9'-8" Ø	# 5 @ 6" C.C.E.W.

5 PRECAST CONCRETE-TOP SLAB FOR DRAINAGE MANHOLES

SCALE: NONE

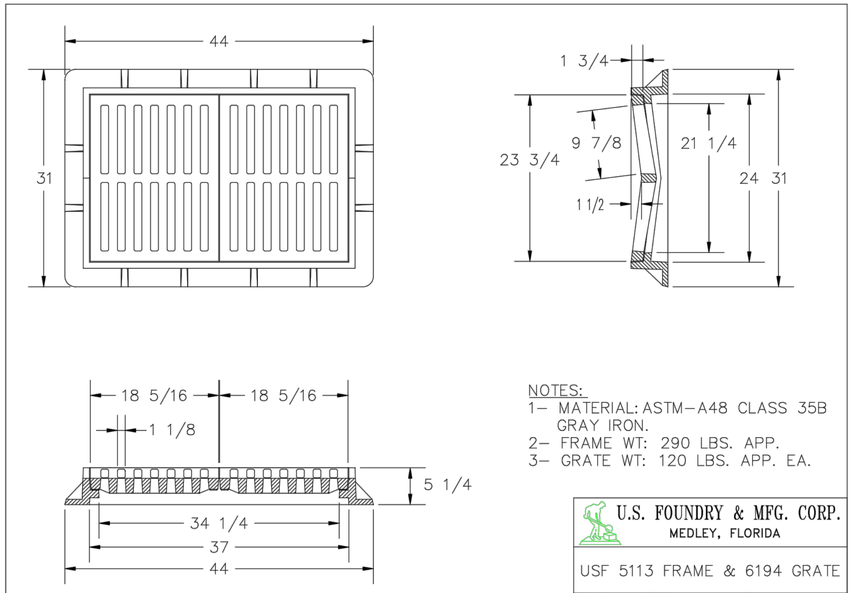

NOTES:

1– MATERIAL: ASTM–A48 CLASS 35B GRAY IRON.
2– FRAME WT: 290 LBS. APP.
3– GRATE WT: 120 LBS. APP. EA.

U.S. FOUNDRY & MFG. CORP.
MEDLEY, FLORIDA

USF 5113 FRAME & 6194 GRATE

DWN. BY: A.M.	SCALE: 1" = 1'	DATE: 08/15/94
CHK. BY:	DWG. NO: A3177	REV: 1

PSLUSD PROJECT NO: 11-652-32C
ELEVATIONS BASED ON NAVD '88

THOMAS ENGINEERING GROUP
CIVIL ENGINEERS - PROJECT MANAGERS - LAND PLANNING - LANDSCAPE ARCHITECTS
1000 CORPORATE DR. SUITE 250 FT. LAUDERDALE, FL 33334 P: 954-202-7000
4950 W. KENNEDY BLVD. SUITE 600 TAMPA, FL 33609 P: 813-379-4100
125 W INDIANTOWN RD. SUITE 206 JUPITER, FL 33458 P: 561-203-7503

THE INFORMATION, DESIGN AND CONTENT OF THIS PLAN ARE PROPRIETARY AND SHALL NOT BE COPIED OR USED FOR ANY PURPOSE WITHOUT PRIOR WRITTEN AUTHORIZATION FROM THOMAS ENGINEERING GROUP, LLC. ONLY APPROVED, SIGNED AND SEALED PLANS SHALL BE UTILIZED FOR CONSTRUCTION PURPOSES. COPYRIGHT © 2018 THOMAS ENGINEERING GROUP, LLC.

REVISIONS:

REV:	DATE:	COMMENT:	BY:

811 KNOW WHAT'S BELOW ALWAYS CALL 811 BEFORE YOU DIG
It's fast. It's free. It's the law.
www.callsunshine.com

PROJECT No.:	FJ160006
DRAWN BY:	MJL
CHECKED BY:	BMU
DATE:	9-1-18
CAD I.D.:	FJ160006-PGD-DETAILS

PROJECT:

VERANO SOUTH
POD C, PLAT 2
FOR
VERANO DEVELOPMENT

PORT SAINT LUCIE
FLORIDA

THOMAS ENGINEERING GROUP
PEBWORTH PROFESSIONAL PLAZA
125 W. INDIANTOWN RD, SUITE 206
JUPITER, FL 33458
PH: (561) 203-7503
FX: (561) 203-7721
www.ThomasEngineeringGroup.com

BRANDON M. ULMER
No. 68345
PROFESSIONAL ENGINEER
April 24, 2019
FLORIDA LICENSE No. 68345
FLORIDA BOARD OF PROFESSIONAL SURVEYORS AND MAPPERS No. 27528

SHEET TITLE:
PAVING, GRADING AND DRAINAGE DETAILS

SHEET NUMBER:
C-11 (C2)

PORT ST. LUCIE PROJECT NO: P19-005

Printed on Wednesday, April 24, 2019, 4:46 PM by Michael Lapenkov

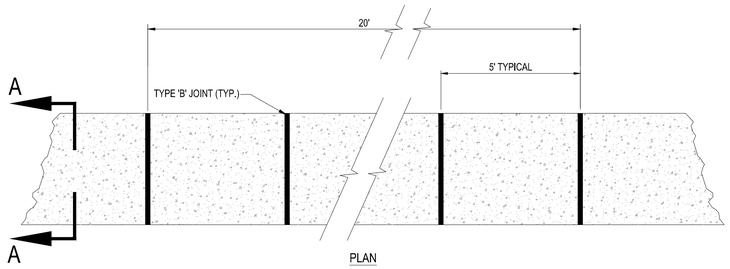

PLAN

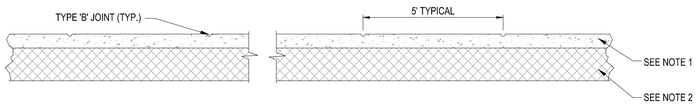

ELEVATION

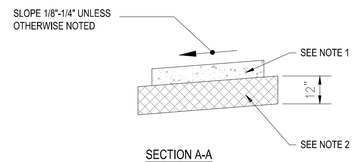

SECTION A-A

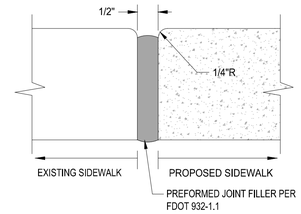

TYPE 'A' JOINT

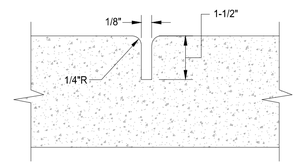

TYPE 'B' JOINT

NOTES:

1. SIDEWALK SHALL BE 6" THICK
2. SUBGRADE BELOW SIDEWALK SHALL BE COMPACTED TO 98% OF MAX. DENSITY PER A.A.S.H.T.O. T-180. (12" THICKNESS)
3. CONCRETE STRENGTH SHALL BE MIN. 3000 PSI @ 28 DAYS.
4. SIDEWALK REMOVAL & REPLACEMENTS TO CONSIST OF FULL FLAGS.
5. PROVIDE EXPANSION JOINT (TYPE 'A') AT CONNECTIONS BETWEEN NEW AND EXISTING SIDEWALK.

TABLE OF SIDEWALK JOINTS

TYPE	LOCATION
'A'	AT CONNECTION BETWEEN NEW AND EXISTING SIDEWALK
'B'	5 FEET CENTER TO CENTER ON SIDEWALKS.

6 SIDEWALK DETAILS

SCALE: NONE

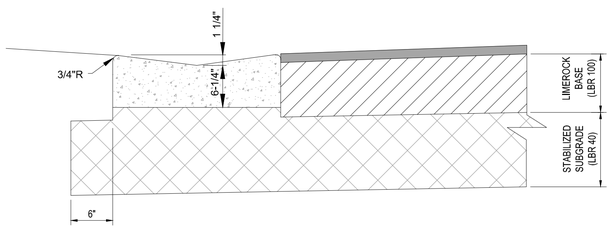

NOTES
1. REFER TO FDOT INDEX 300 FOR NOTES AND DETAILS
2. LIMEROCK BASE SHALL BE COMPACTED TO A 98% MAX. DENSITY PER A.A.S.H.T.O. (T-180)

7 VALLEY GUTTER DETAIL

SCALE: NONE

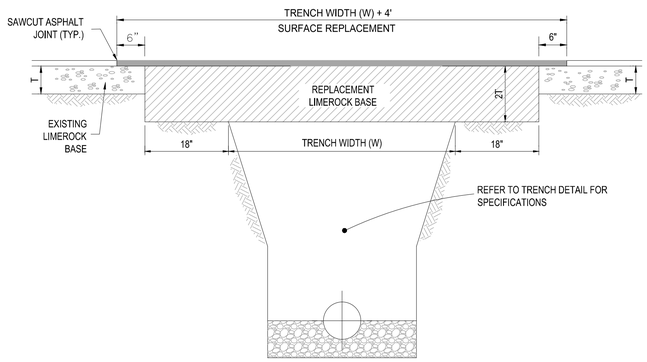

NOTES:

1. REPLACED BASE MATERIAL OVER TRENCH SHALL BE TWICE THE THICKNESS OF THE ORIGINAL BASE, MINIMUM 8", MAXIMUM 18".
2. BASE MATERIAL SHALL BE PLACED IN 6" MAXIMUM (LOOSE MEASUREMENT) LAYERS AND EACH LAYER THOROUGHLY ROLLED OR TAMPED TO 98% OF MAXIMUM DENSITY, PER AASHTO T-180.
3. SUBGRADE MATERIAL SHALL BE GRANULAR AND ANGULAR AND SHALL HAVE A MINIMUM LBR OF 40.
4. ASPHALT CONCRETE PAVEMENT JOINTS SHALL BE MECHANICALLY SAWED PARALLEL TO OR PERPENDICULAR TO THE ROADWAY.
5. SURFACE TREATED PAVEMENT JOINTS SHALL BE LAPPED.
6. SURFACE MATERIAL SHALL BE CONSISTENT WITH THE SURROUNDING SURFACE (MINIMUM 1" THICKNESS).
7. BASE MATERIAL SHALL HAVE A MINIMUM LBR OF 100 AND A MINIMUM CARBONATE CONTENT OF 70% (60% FOR LOCAL STREETS).
8. IF THE TRENCH IS FILLED TEMPORARILY, IT SHALL BE COVERED WITH A 2" ASPHALTIC CONCRETE PATCH TO KEEP THE FILL MATERIAL FROM RAVELING UNTIL REPLACED WITH A PERMANENT PATCH.

8 PAVEMENT RESTORATION DETAIL

SCALE: NONE

Asphalt Pavement Area

Pavement	2" x 0.44 / 1"	0.88	
Base	8" x 0.18 / 1"	1.44	
Subgrade	12" x 0.08 / 1"	0.96	
		3.28	3.28 > 2.5

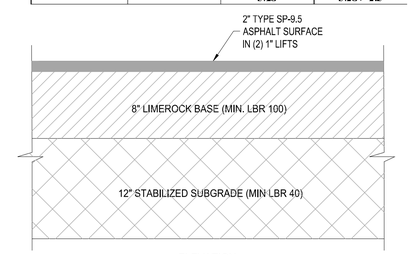

ELEVATION

9 ASPHALT PAVEMENT DETAIL

SCALE: NONE

PSLUSD PROJECT NO: 11-652-32C
ELEVATIONS BASED ON NAVD '88

THOMAS ENGINEERING GROUP
CIVIL ENGINEERS - PROJECT MANAGERS - LAND PLANNING - LANDSCAPE ARCHITECTS
1000 CORPORATE DR. SUITE 250 FT. LAUDERDALE, FL 33334 P: 954-202-7000
4950 W. KENNEDY BLVD. SUITE 600 TAMPA, FL 33609 P: 813-379-4100
125 W INDIANTOWN RD. SUITE 206 JUPITER, FL 33458 P: 561-203-7503

THE INFORMATION, DESIGN, AND CONTENT OF THIS DRAW ING PROTECTED AND SHALL NOT BE COPIED OR USED FOR ANY PURPOSE WITHOUT PRIOR WRITTEN AUTHORIZATION FROM THOMAS ENGINEERING GROUP, LLC. ONLY APPROVED, SIGNED AND SEALED PLANS SHALL BE UTILIZED FOR CONSTRUCTION PURPOSES.

REVISIONS:

REV:	DATE:	COMMENT:	BY:

811 KNOW WHAT'S BELOW ALWAYS CALL 811 BEFORE YOU DIG
It's fast. It's free. It's the law.
www.callsunshine.com

PROJECT No.: FJ160006
DRAWN BY: MJL
CHECKED BY: BMU
DATE: 9-1-18
CAD I.D.: FJ160006-PGD-DETAILS

PROJECT:

VERANO SOUTH
POD C, PLAT 2
FOR
VERANO DEVELOPMENT

PORT SAINT LUCIE
FLORIDA

THOMAS ENGINEERING GROUP
PEBWORTH PROFESSIONAL PLAZA
125 W. INDIANTOWN RD, SUITE 206
JUPITER, FL 33458
PH: (561) 203-7503
FX: (561) 203-7721
www.ThomasEngineeringGroup.com

BRANDON M. ULMER
No. 68345
PROFESSIONAL ENGINEER
April 24, 2019
FLORIDA LICENSE No. 68345
FLORIDA BOARD OF PROFESSIONAL ENGINEERS CERTIFICATE OF AUTHORIZATION No. 27528

SHEET TITLE:
PAVING, GRADING AND DRAINAGE DETAILS

SHEET NUMBER:
C-12 (C2)

PORT ST. LUCIE PROJECT NO: P19-005

Printed on Wednesday, April 24, 2019, 4:48 PM by Michael Lapenieter

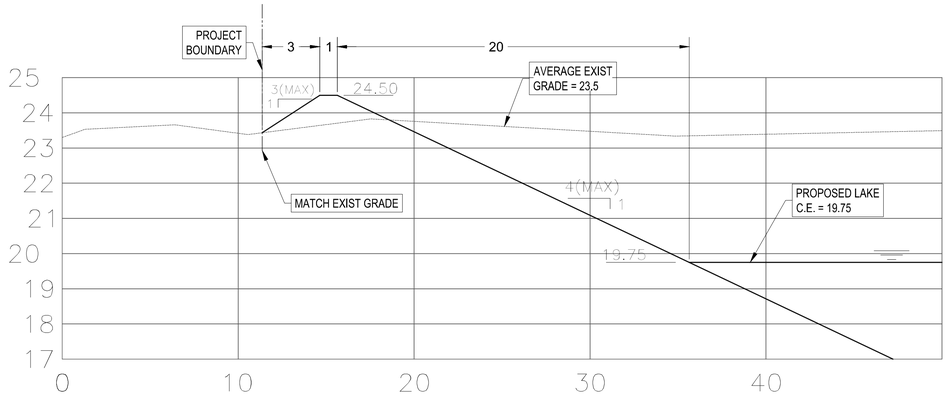

SECTION 1-1

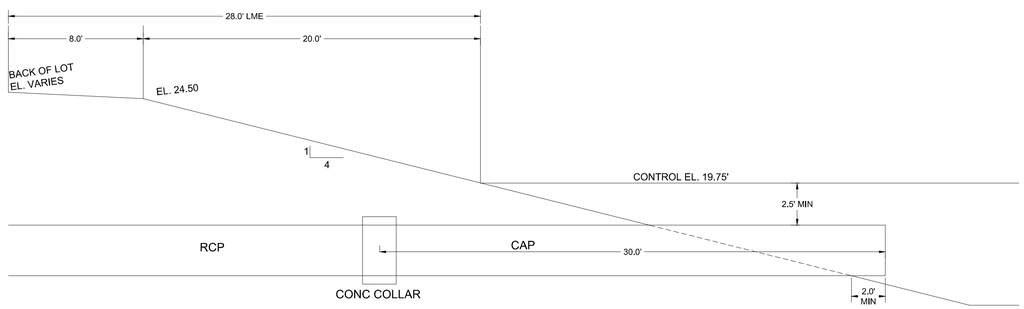

TYPICAL LAKE SECTION #1

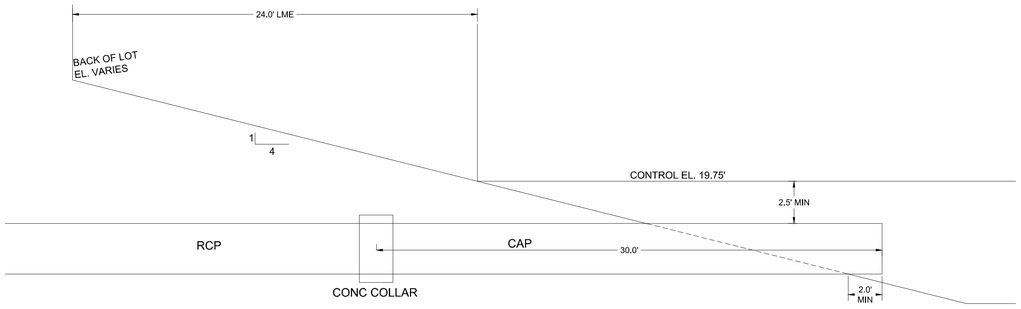

TYPICAL LAKE SECTION #2

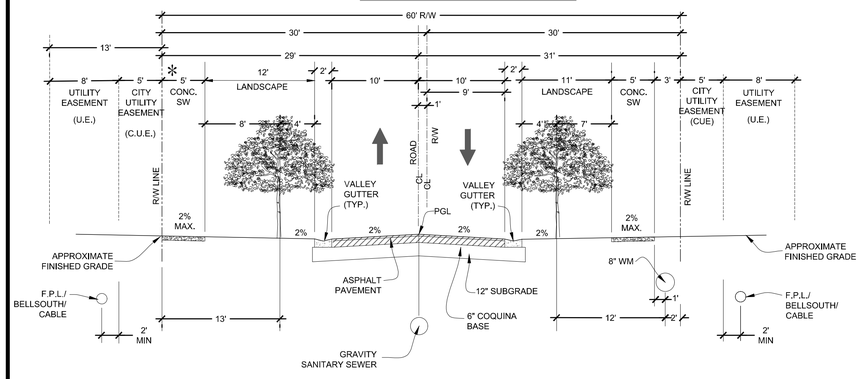

60' RIGHT-OF-WAY
TYPICAL SECTION

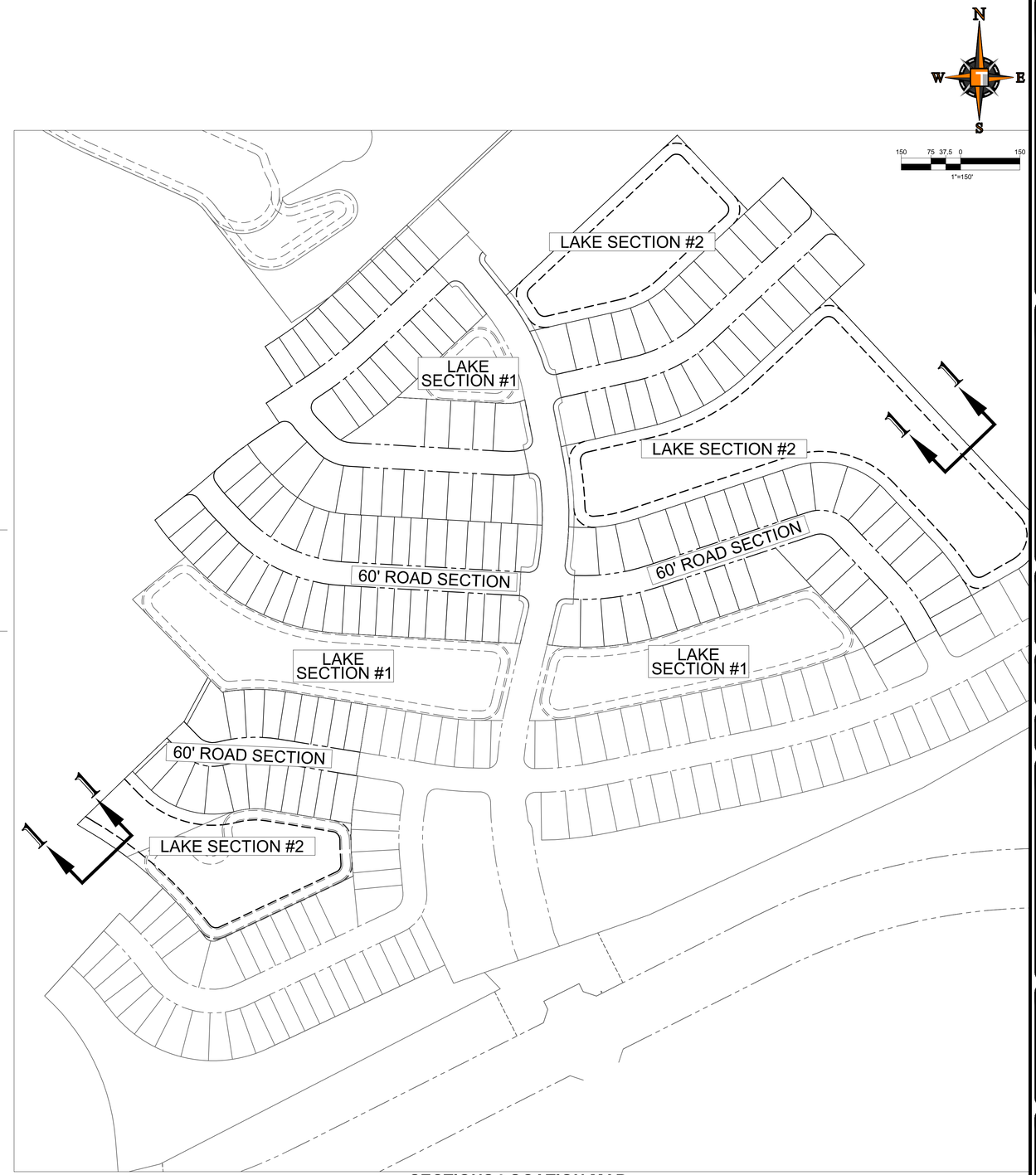

SECTIONS LOCATION MAP

PSLUSD PROJECT NO: 11-652-32C
ELEVATIONS BASED ON NAVD '88

THOMAS ENGINEERING GROUP
CIVIL ENGINEERS - PROJECT MANAGERS - LAND PLANNING - LANDSCAPE ARCHITECTS
1000 CORPORATE DR. SUITE 250 FT. LAUDERDALE, FL 33334 P: 954-202-7000
4950 W. KENNEDY BLVD. SUITE 600 TAMPA, FL 33609 P: 813-379-4100
125 W INDIANTOWN RD. SUITE 206 JUPITER, FL 33458 P: 561-203-7503

THE INFORMATION, DESIGN, AND CONTENT OF THIS DWG ARE PROPRIETARY AND SHALL NOT BE COPIED OR USED FOR ANY PURPOSE WITHOUT PRIOR WRITTEN AUTHORIZATION FROM THOMAS ENGINEERING GROUP, LLC. ONLY APPROVED, SIGNED AND SEALED PLANS SHALL BE UTILIZED FOR CONSTRUCTION PURPOSES. © THOMAS ENGINEERING GROUP, LLC

REVISIONS:

REV:	DATE:	COMMENT:	BY:

811 KNOW WHAT'S BELOW ALWAYS CALL 811 BEFORE YOU DIG
It's fast. It's free. It's the law.
www.callsunshine.com

PROJECT No.:	FJ160006
DRAWN BY:	MJL
CHECKED BY:	BMU
DATE:	9-1-18
CAD I.D.:	FJ160006-PGD-SECTIONS

PROJECT:

VERANO SOUTH

POD C, PLAT 2

FOR

VERANO DEVELOPMENT

PORT SAINT LUCIE
FLORIDA

THOMAS ENGINEERING GROUP
PEBWORTH PROFESSIONAL PLAZA
125 W. INDIANTOWN RD. SUITE 206
JUPITER, FL 33456
PH: (561) 203-7503
FX: (561) 203-7721
www.ThomasEngineeringGroup.com

BRANDON ULMER
No. 68345
PROFESSIONAL ENGINEER
April 24, 2019
FLORIDA LICENSE No. 68345
FLORIDA BUSINESS REGISTRATION No. 27528

SHEET TITLE:

PAVING, GRADING AND DRAINAGE SECTIONS

SHEET NUMBER:

C-13 (C2)

PORT ST. LUCIE PROJECT NO: P19-005

Printed on Wednesday, April 24, 2019, 4:46 PM by Michael Lapenter

SAMPLE POINT DISTANCES

1 TO 2	511 LF
3 TO 4	951 LF
3 TO 7	269 LF
5 TO 6	1,096 LF
7 TO 8	725 LF
7 TO 11	538 LF
9 TO 10	814 LF

PSLUSD PROJECT NO: 11-652-32C
ELEVATIONS BASED ON NAVD '88

THOMAS ENGINEERING GROUP

CIVIL ENGINEERS - PROJECT MANAGERS - LAND PLANNING - LANDSCAPE ARCHITECTS

1000 CORPORATE DR. SUITE 250 FT. LAUDERDALE, FL 33334 P: 954-202-7000

4950 W. KENNEDY BLVD. SUITE 600 TAMPA, FL 33609 P: 813-379-4100

125 W INDIANTOWN RD. SUITE 206 JUPITER, FL 33458 P: 561-203-7503

THE INFORMATION, DESIGN, AND CONTENT OF THIS DRAWING, INCLUDING BUT NOT LIMITED TO COPYRIGHT, PATENT, TRADEMARK, TRADE SECRET AND OTHER PROPRIETARY RIGHTS, IS PROPRIETARY AND CONFIDENTIAL. THOMAS ENGINEERING GROUP, LLC. ONLY APPROVED, SIGNED AND SEALED PLANS SHALL BE UTILIZED FOR CONSTRUCTION PURPOSES.

REVISIONS:

REV:	DATE:	COMMENT:	BY:

811 KNOW WHAT'S BELOW ALWAYS CALL 811 BEFORE YOU DIG
It's fast. It's free. It's the law.
www.callsunshine.com

PROJECT No.:	FJ160006
DRAWN BY:	MJL
CHECKED BY:	BMU
DATE:	9-1-18
CAD I.D.:	FJ160006-MASTER-UTIL

PROJECT:

VERANO SOUTH

POD C, PLAT 2

FOR

VERANO DEVELOPMENT

PORT SAINT LUCIE
FLORIDA

THOMAS ENGINEERING GROUP

PEBWORTH PROFESSIONAL PLAZA
125 W. INDIANTOWN RD, SUITE 206
JUPITER, FL 33458
PH: (561) 203-7503
FX: (561) 203-7721
www.ThomasEngineeringGroup.com

BRANDON U. LEMER
No. 68345
PROFESSIONAL ENGINEER
STATE OF FLORIDA
April 24, 2019
FLORIDA LICENSE NO. 68345
FLORIDA BUSINESS CERTIFICATE OF AUTH. No. 27528

SHEET TITLE:

MASTER UTILITY PLAN

SHEET NUMBER:

C-14 (C2)

PORT ST. LUCIE PROJECT NO: P19-005

Printed on Wednesday, April 24, 2019, 4:47 PM by Michael Lapenister

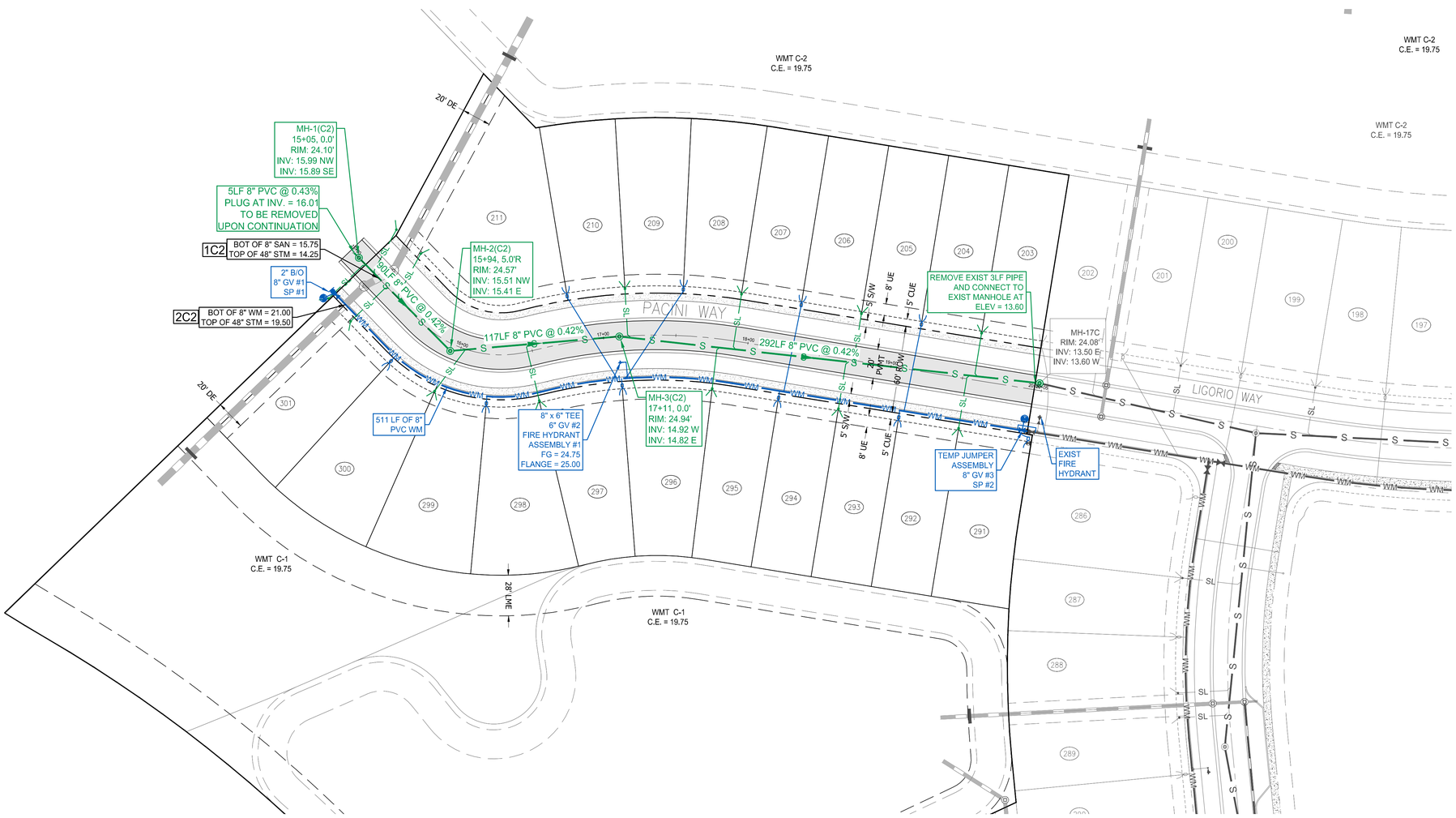

CONSTRUCTION NOTES:

1. CONTRACTOR TO SAW-CUT AT ALL LOCATIONS OF REMOVAL OF EXISTING CONC. S/W, CONC. CURB AND ASPHALT UNLESS OTHERWISE NOTED. ALL BASE AND SUBASE MATERIAL SHALL BE REMOVED WITHIN THE PROPOSED LANDSCAPED AREA.
2. CONTRACTOR TO MATCH EXIST. GRADES AND TO CONSTRUCT A SMOOTH TRANSITION FROM EXISTING FACILITIES TO PROPOSED.
3. CONTRACTOR TO REMOVE ALL CONSTRUCTION DEBRIS FROM CONSTRUCTION SITE AND DISPOSE PER LOCAL ORDINANCES.
4. CONTRACTOR TO ENSURE ALL CONSTRUCTION IS IN ACCORDANCE WITH CITY DESIGN STANDARDS.
5. CONTRACTOR TO SOD ALL DISTURBED AREAS, SODDING INCLUDES MAINTAINING SLOPE AND SOD UNTIL COMPLETION AND ACCEPTANCE OF THE TOTAL PROJECT OR GROWTH IS ESTABLISHED WHICHEVER COMES LAST.
6. ALL EXISTING TRAFFIC SIGNS DISTURBED DURING CONSTRUCTION SHALL BE REINSTALLED WHERE APPLICABLE BY THE CONTRACTOR.
7. THESE PLANS REFLECT CONDITIONS KNOWN DURING PLAN DEVELOPMENT. IN THE EVENT THAT ACTUAL PHYSICAL CONDITIONS PREVENT THE APPLICATION OF THESE STANDARDS OR THE PROGRESSION OF THE WORK, THE CONTRACTOR SHALL NOTIFY THE ENGINEER PRIOR TO CONSTRUCTION OF AFFECTED AREA.
8. THE CONTRACTOR SHALL PROTECT ALL EXISTING STRUCTURES, STORM DRAINS, UTILITIES, AND OTHER FACILITIES TO REMAIN AND SHALL REPAIR ANY DAMAGES DUE TO HIS/HER CONSTRUCTION ACTIVITIES AT NO ADDITIONAL COST TO THE OWNER.
9. NOTIFY SUNSHINE STATE ONE CALL (1-800-432-4770) OR (811) PRIOR TO CONSTRUCTION.
10. PROJECT BASED ON DESIGN SURVEY PREPARED BY OTHERS.
11. THE CONTRACTOR SHALL NOT ENCROACH ONTO PRIVATE PROPERTY WITHOUT EASEMENTS NECESSARY FOR COMPLETION OF THE WORK.

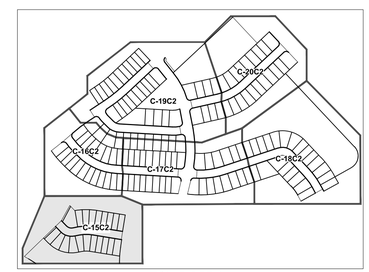

KEYMAP

ENGINEERING LEGEND

WATER MAIN	WM WM
STORM SEWER	
SANITARY SEWER MAIN	S S
SANITARY SEWER LATERAL	SL SL
CATCH BASIN	
MANHOLE	
FIRE HYDRANT	
DECORATIVE LIGHTING	
RIGHT OF WAY	
UTILITY EASEMENT	
WATER SERVICE	
SEWER SERVICE	

PSLUSD PROJECT NO: 11-652-32C
ELEVATIONS BASED ON NAVD '88

THOMAS ENGINEERING GROUP
CIVIL ENGINEERS - PROJECT MANAGERS - LAND PLANNING - LANDSCAPE ARCHITECTS
1000 CORPORATE DR. SUITE 250 FT. LAUDERDALE, FL 33334 P: 954-202-7000
4950 W. KENNEDY BLVD. SUITE 600 TAMPA, FL 33609 P: 813-379-4100
125 W INDIANTOWN RD. SUITE 206 JUPITER, FL 33458 P: 561-203-7503

THE INFORMATION, DESIGN, AND CONTENT OF THIS PLAN ARE PROPRIETARY AND SHALL NOT BE COPIED OR USED FOR ANY PURPOSE WITHOUT PRIOR WRITTEN AUTHORIZATION FROM THOMAS ENGINEERING GROUP, LLC. ONLY APPROVED, SIGNED AND SEALED PLANS SHALL BE UTILIZED FOR CONSTRUCTION PURPOSES. © THOMAS ENGINEERING GROUP, LLC

REVISIONS:

REV:	DATE:	COMMENT:	BY:

KNOW WHAT'S BELOW
ALWAYS CALL 811
BEFORE YOU DIG
It's fast. It's free. It's the law.
www.callsunshine.com

PROJECT No.: FJ160006
DRAWN BY: MJL
CHECKED BY: BMU
DATE: 9-1-18
CAD I.D.: FJ160006-UTILITY-PLANS

PROJECT:

VERANO SOUTH

POD C, PLAT 2

FOR

VERANO DEVELOPMENT

PORT SAINT LUCIE
FLORIDA

THOMAS ENGINEERING GROUP
PEBWORTH PROFESSIONAL PLAZA
125 W. INDIANTOWN RD, SUITE 206
JUPITER, FL 33458
PH: (561) 203-7503
FX: (561) 203-7721
www.ThomasEngineeringGroup.com

BRANDON M. ULMER
No. 68345
PROFESSIONAL ENGINEER
April 24, 2019
FLORIDA LICENSE No. 68345
FLORIDA BUSINESS CERTIFICATE OF AUTH. No. 27528

SHEET TITLE:

WATER AND SEWER PLAN

SHEET NUMBER:

C-15 (C2)

PORT ST. LUCIE PROJECT NO: P19-005

Printed on Wednesday, April 24, 2019, 4:47 PM by Michael Lapenieler

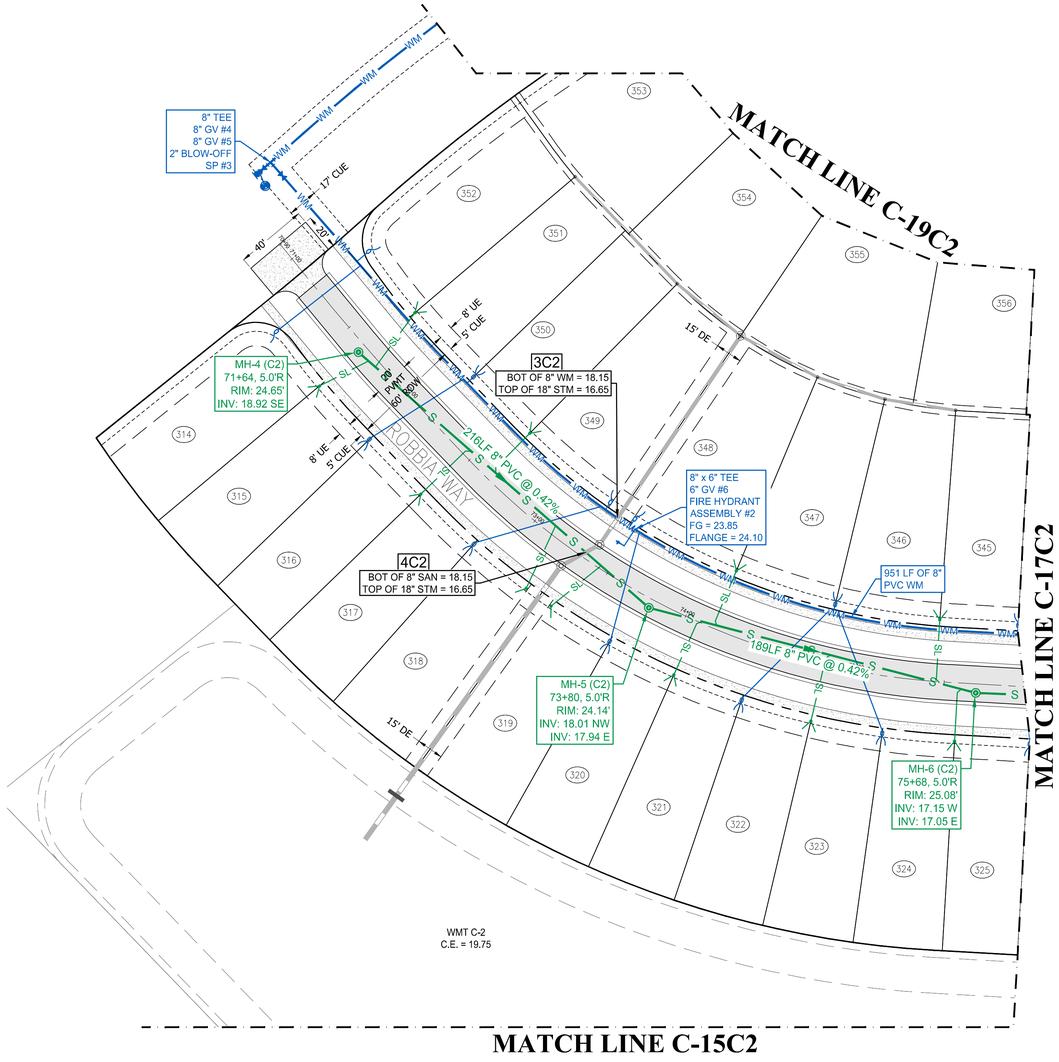

0 10 20 40

SCALE: 1" = 40'

CONSTRUCTION NOTES:

1. CONTRACTOR TO SAW-CUT AT ALL LOCATIONS OF REMOVAL OF EXISTING CONC. S/W, CONC. CURB AND ASPHALT UNLESS OTHERWISE NOTED. ALL BASE AND SUBASE MATERIAL SHALL BE REMOVED WITHIN THE PROPOSED LANDSCAPED AREA.
2. CONTRACTOR TO MATCH EXIST. GRADES AND TO CONSTRUCT A SMOOTH TRANSITION FROM EXISTING FACILITIES TO PROPOSED.
3. CONTRACTOR TO REMOVE ALL CONSTRUCTION DEBRIS FROM CONSTRUCTION SITE AND DISPOSE PER LOCAL ORDINANCES.
4. CONTRACTOR TO ENSURE ALL CONSTRUCTION IS IN ACCORDANCE WITH CITY DESIGN STANDARDS.
5. CONTRACTOR TO SOD ALL DISTURBED AREAS, SODDING INCLUDES MAINTAINING SLOPE AND SOD UNTIL COMPLETION AND ACCEPTANCE OF THE TOTAL PROJECT OR GROWTH IS ESTABLISHED WHICHEVER COMES LAST.
6. ALL EXISTING TRAFFIC SIGNS DISTURBED DURING CONSTRUCTION SHALL BE REINSTALLED WHERE APPLICABLE BY THE CONTRACTOR.
7. THESE PLANS REFLECT CONDITIONS KNOWN DURING PLAN DEVELOPMENT. IN THE EVENT THAT ACTUAL PHYSICAL CONDITIONS PREVENT THE APPLICATION OF THESE STANDARDS OR THE PROGRESSION OF THE WORK, THE CONTRACTOR SHALL NOTIFY THE ENGINEER PRIOR TO CONSTRUCTION OF AFFECTED AREA.
8. THE CONTRACTOR SHALL PROTECT ALL EXISTING STRUCTURES, STORM DRAINS, UTILITIES, AND OTHER FACILITIES TO REMAIN AND SHALL REPAIR ANY DAMAGES DUE TO HIS/HER CONSTRUCTION ACTIVITIES AT NO ADDITIONAL COST TO THE OWNER.
9. NOTIFY SUNSHINE STATE ONE CALL (1-800-432-4770) OR (811) PRIOR TO CONSTRUCTION.
10. PROJECT BASED ON DESIGN SURVEY PREPARED BY OTHERS.
11. THE CONTRACTOR SHALL NOT ENCROACH ONTO PRIVATE PROPERTY WITHOUT EASEMENTS NECESSARY FOR COMPLETION OF THE WORK.

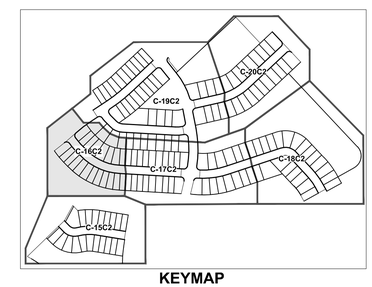

KEYMAP

ENGINEERING LEGEND

WATER MAIN	WM WM
STORM SEWER	
SANITARY SEWER MAIN	S S
SANITARY SEWER LATERAL	SL SL
CATCH BASIN	
MANHOLE	
FIRE HYDRANT	
DECORATIVE LIGHTING	
RIGHT OF WAY	
UTILITY EASEMENT	
WATER SERVICE	
SEWER SERVICE	

PSLUSD PROJECT NO: 11-652-32C
ELEVATIONS BASED ON NAVD '88

THOMAS ENGINEERING GROUP
CIVIL ENGINEERS - PROJECT MANAGERS - LAND PLANNING - LANDSCAPE ARCHITECTS
1000 CORPORATE DR. SUITE 250 FT. LAUDERDALE, FL 33334 P: 954-202-7000
4950 W. KENNEDY BLVD. SUITE 600 TAMPA, FL 33609 P: 813-379-4100
125 W INDIANTOWN RD. SUITE 206 JUPITER, FL 33458 P: 561-203-7503

THE INFORMATION, DESIGN, AND CONTENT OF THIS PLAN ARE PROPRIETARY AND SHALL NOT BE COPIED OR USED FOR ANY PURPOSE WITHOUT PRIOR WRITTEN AUTHORIZATION FROM THOMAS ENGINEERING GROUP, LLC. ONLY APPROVED, SIGNED AND SEALED PLANS SHALL BE UTILIZED FOR CONSTRUCTION PURPOSES. © THOMAS ENGINEERING GROUP, LLC

REVISIONS:

REV:	DATE:	COMMENT:	BY:

KNOW WHAT'S BELOW
ALWAYS CALL 811
BEFORE YOU DIG
It's fast. It's free. It's the law.
www.callsunshine.com

PROJECT No.:	FJ160006
DRAWN BY:	MJL
CHECKED BY:	BMU
DATE:	9-1-18
CAD I.D.:	FJ160006-UTILITY-PLANS

PROJECT:

VERANO SOUTH

POD C, PLAT 2

FOR

VERANO DEVELOPMENT

PORT SAINT LUCIE
FLORIDA

THOMAS ENGINEERING GROUP
PEBWORTH PROFESSIONAL PLAZA
125 W. INDIANTOWN RD, SUITE 206
JUPITER, FL 33458
PH: (561) 203-7503
FX: (561) 203-7721
www.ThomasEngineeringGroup.com

BRANDON U. LEMER
No. 68345
PROFESSIONAL ENGINEER
April 24, 2019
FLORIDA LICENSE NO. 68345
FLORIDA BUSINESS CERTIFICATE OF AUTH. No. 27528

SHEET TITLE:

WATER AND SEWER PLAN

SHEET NUMBER:

C-16 (C2)

PORT ST. LUCIE PROJECT NO: P19-005

Printed on Wednesday, April 24, 2019, 4:47 PM by Michael Lapointer

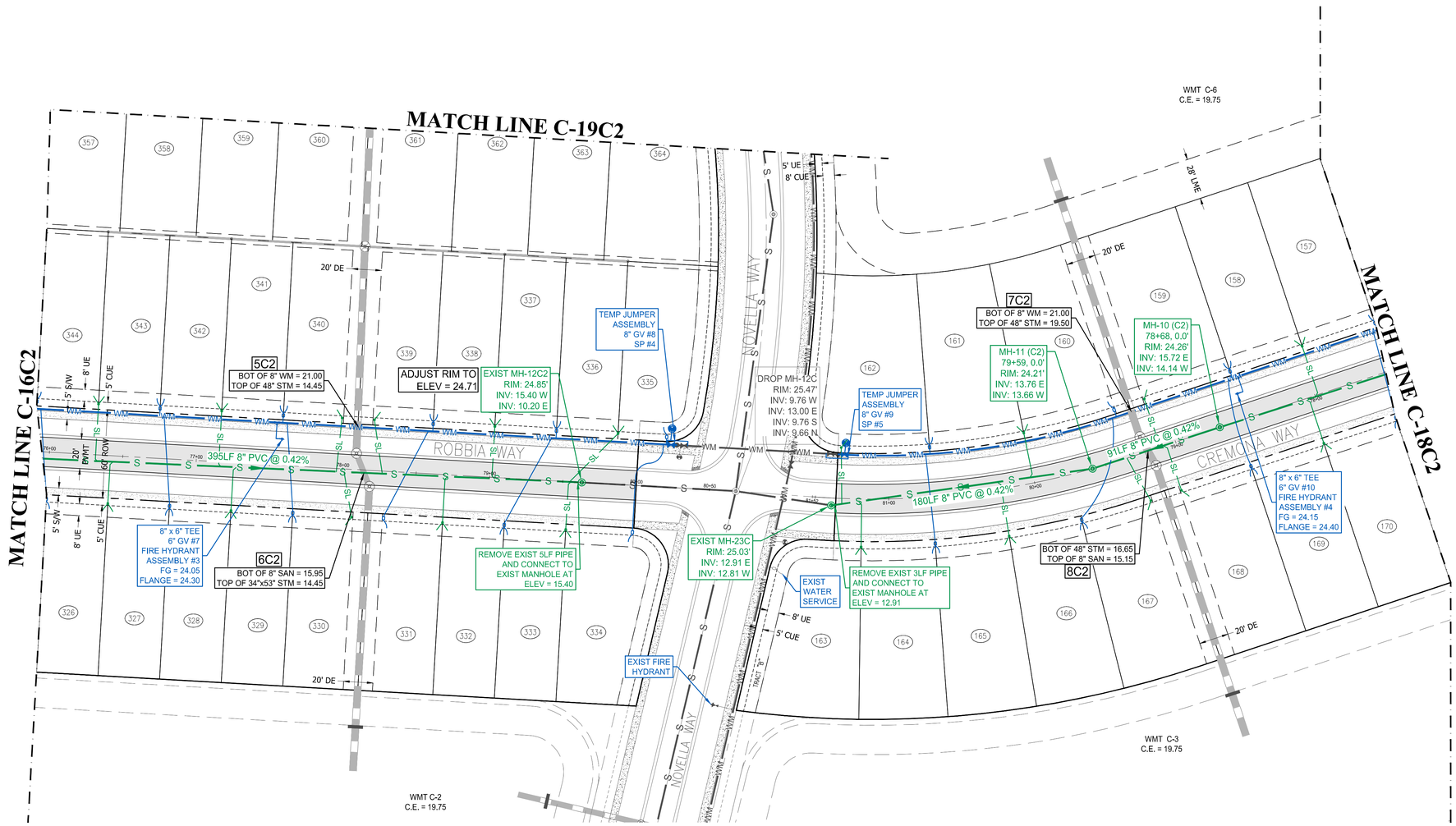

N

0 10 20 40

SCALE: 1" = 40'

CONSTRUCTION NOTES:

1. CONTRACTOR TO SAW-CUT AT ALL LOCATIONS OF REMOVAL OF EXISTING CONC. S/W, CONC. CURB AND ASPHALT UNLESS OTHERWISE NOTED. ALL BASE AND SUBASE MATERIAL SHALL BE REMOVED WITHIN THE PROPOSED LANDSCAPED AREA.
2. CONTRACTOR TO MATCH EXIST. GRADES AND TO CONSTRUCT A SMOOTH TRANSITION FROM EXISTING FACILITIES TO PROPOSED.
3. CONTRACTOR TO REMOVE ALL CONSTRUCTION DEBRIS FROM CONSTRUCTION SITE AND DISPOSE PER LOCAL ORDINANCES.
4. CONTRACTOR TO ENSURE ALL CONSTRUCTION IS IN ACCORDANCE WITH CITY DESIGN STANDARDS.
5. CONTRACTOR TO SOD ALL DISTURBED AREAS, SODDING INCLUDES MAINTAINING SLOPE AND SOD UNTIL COMPLETION AND ACCEPTANCE OF THE TOTAL PROJECT OR GROWTH IS ESTABLISHED WHICHEVER COMES LAST.
6. ALL EXISTING TRAFFIC SIGNS DISTURBED DURING CONSTRUCTION SHALL BE REINSTALLED WHERE APPLICABLE BY THE CONTRACTOR.
7. THESE PLANS REFLECT CONDITIONS KNOWN DURING PLAN DEVELOPMENT. IN THE EVENT THAT ACTUAL PHYSICAL CONDITIONS PREVENT THE APPLICATION OF THESE STANDARDS OR THE PROGRESSION OF THE WORK, THE CONTRACTOR SHALL NOTIFY THE ENGINEER PRIOR TO CONSTRUCTION OF AFFECTED AREA.
8. THE CONTRACTOR SHALL PROTECT ALL EXISTING STRUCTURES, STORM DRAINS, UTILITIES, AND OTHER FACILITIES TO REMAIN AND SHALL REPAIR ANY DAMAGES DUE TO HIS/HER CONSTRUCTION ACTIVITIES AT NO ADDITIONAL COST TO THE OWNER.
9. NOTIFY SUNSHINE STATE ONE CALL (1-800-432-4770) OR (811) PRIOR TO CONSTRUCTION.
10. PROJECT BASED ON DESIGN SURVEY PREPARED BY OTHERS.
11. THE CONTRACTOR SHALL NOT ENCROACH ONTO PRIVATE PROPERTY WITHOUT EASEMENTS NECESSARY FOR COMPLETION OF THE WORK.

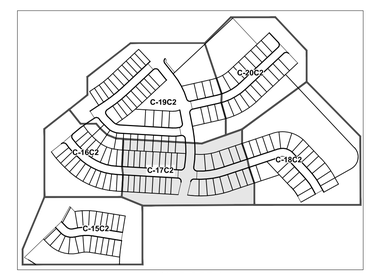

KEYMAP

ENGINEERING LEGEND

WATER MAIN	WM WM
STORM SEWER	
SANITARY SEWER MAIN	S S
SANITARY SEWER LATERAL	SL SL
CATCH BASIN	
MANHOLE	
FIRE HYDRANT	
DECORATIVE LIGHTING	
RIGHT OF WAY	
UTILITY EASEMENT	
WATER SERVICE	
SEWER SERVICE	

PSLUSD PROJECT NO: 11-652-32C
ELEVATIONS BASED ON NAVD '88

THOMAS ENGINEERING GROUP
CIVIL ENGINEERS - PROJECT MANAGERS - LAND PLANNING - LANDSCAPE ARCHITECTS
1000 CORPORATE DR. SUITE 250 FT. LAUDERDALE, FL 33334 P: 954-202-7000
4950 W. KENNEDY BLVD. SUITE 600 TAMPA, FL 33609 P: 813-379-4100
125 W INDIANTOWN RD. SUITE 206 JUPITER, FL 33458 P: 561-203-7503

THE INFORMATION, DESIGN, AND CONTENT OF THIS PLAN ARE PROPRIETARY AND SHALL NOT BE COPIED OR USED FOR ANY PURPOSE WITHOUT PRIOR WRITTEN AUTHORIZATION FROM THOMAS ENGINEERING GROUP, LLC. ONLY APPROVED, SIGNED AND SEALED PLANS SHALL BE UTILIZED FOR CONSTRUCTION PURPOSES.

REVISIONS:

REV:	DATE:	COMMENT:	BY:

811 KNOW WHAT'S BELOW ALWAYS CALL 811 BEFORE YOU DIG
It's fast. It's free. It's the law.
www.callsunshine.com

PROJECT No.:	FJ160006
DRAWN BY:	MJL
CHECKED BY:	BMU
DATE:	9-1-18
CAD I.D.:	FJ160006-UTILITY-PLANS

PROJECT:

VERANO SOUTH

POD C, PLAT 2

FOR

VERANO DEVELOPMENT

PORT SAINT LUCIE
FLORIDA

THOMAS ENGINEERING GROUP
PEBWORTH PROFESSIONAL PLAZA
125 W. INDIANTOWN RD. SUITE 206
JUPITER, FL 33458
PH: (561) 203-7503
FX: (561) 203-7721
www.ThomasEngineeringGroup.com

BRANDON ULMER
No. 68345
STATE OF FLORIDA
PROFESSIONAL ENGINEER
April 24, 2019
FLORIDA LICENSE NUMBER
FLORIDA BUSINESS CERTIFICATE No. 27528

SHEET TITLE:

WATER AND SEWER PLAN

SHEET NUMBER:

C-17 (C2)

PORT ST. LUCIE PROJECT NO: P19-005

Printed on: Wednesday, April 24, 2019, 4:47 PM by Michael Lapelletier

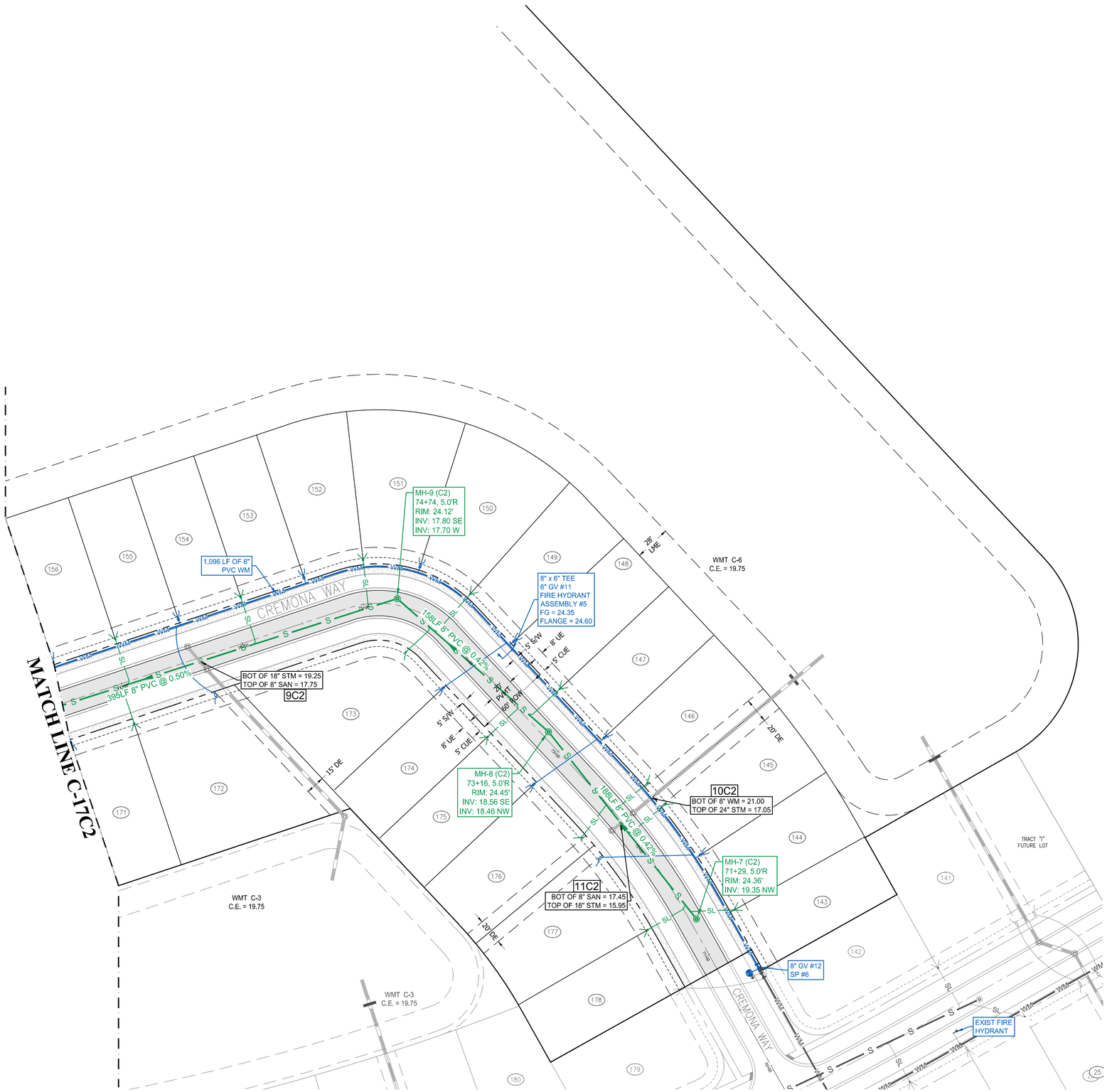

CONSTRUCTION NOTES:

1. CONTRACTOR TO SAW-CUT AT ALL LOCATIONS OF REMOVAL OF EXISTING CONC. S/W, CONC. CURB AND ASPHALT UNLESS OTHERWISE NOTED. ALL BASE AND SUBASE MATERIAL SHALL BE REMOVED WITHIN THE PROPOSED LANDSCAPED AREA.
2. CONTRACTOR TO MATCH EXIST. GRADES AND TO CONSTRUCT A SMOOTH TRANSITION FROM EXISTING FACILITIES TO PROPOSED.
3. CONTRACTOR TO REMOVE ALL CONSTRUCTION DEBRIS FROM CONSTRUCTION SITE AND DISPOSE PER LOCAL ORDINANCES.
4. CONTRACTOR TO ENSURE ALL CONSTRUCTION IS IN ACCORDANCE WITH CITY DESIGN STANDARDS.
5. CONTRACTOR TO SOD ALL DISTURBED AREAS, SODDING INCLUDES MAINTAINING SLOPE AND SOD UNTIL COMPLETION AND ACCEPTANCE OF THE TOTAL PROJECT OR GROWTH IS ESTABLISHED WHICHEVER COMES LAST.
6. ALL EXISTING TRAFFIC SIGNS DISTURBED DURING CONSTRUCTION SHALL BE REINSTALLED WHERE APPLICABLE BY THE CONTRACTOR.
7. THESE PLANS REFLECT CONDITIONS KNOWN DURING PLAN DEVELOPMENT. IN THE EVENT THAT ACTUAL PHYSICAL CONDITIONS PREVENT THE APPLICATION OF THESE STANDARDS OR THE PROGRESSION OF THE WORK, THE CONTRACTOR SHALL NOTIFY THE ENGINEER PRIOR TO CONSTRUCTION OF AFFECTED AREA.
8. THE CONTRACTOR SHALL PROTECT ALL EXISTING STRUCTURES, STORM DRAINS, UTILITIES, AND OTHER FACILITIES TO REMAIN AND SHALL REPAIR ANY DAMAGES DUE TO HIS/HER CONSTRUCTION ACTIVITIES AT NO ADDITIONAL COST TO THE OWNER.
9. NOTIFY SUNSHINE STATE ONE CALL (1-800-432-4770) OR (811) PRIOR TO CONSTRUCTION.
10. PROJECT BASED ON DESIGN SURVEY PREPARED BY OTHERS.
11. THE CONTRACTOR SHALL NOT ENCROACH ONTO PRIVATE PROPERTY WITHOUT EASEMENTS NECESSARY FOR COMPLETION OF THE WORK.

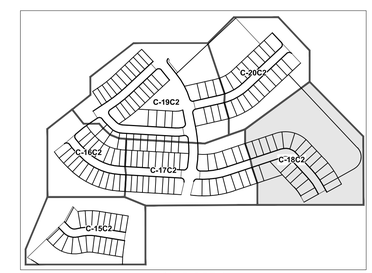

KEYMAP

ENGINEERING LEGEND

WATER MAIN	WM WM
STORM SEWER	
SANITARY SEWER MAIN	S S
SANITARY SEWER LATERAL	SL SL
CATCH BASIN	
MANHOLE	
FIRE HYDRANT	
DECORATIVE LIGHTING	
RIGHT OF WAY	
UTILITY EASEMENT	
WATER SERVICE	
SEWER SERVICE	

PSLUSD PROJECT NO: 11-652-32C
ELEVATIONS BASED ON NAVD '88

THOMAS ENGINEERING GROUP
CIVIL ENGINEERS - PROJECT MANAGERS - LAND PLANNING - LANDSCAPE ARCHITECTS
1000 CORPORATE DR. SUITE 250 FT. LAUDERDALE, FL 33334 P: 954-202-7000
4950 W. KENNEDY BLVD. SUITE 600 TAMPA, FL 33609 P: 813-379-4100
125 W INDIANTOWN RD. SUITE 206 JUPITER, FL 33458 P: 561-203-7503

THE INFORMATION, DESIGN, AND CONTENT OF THIS PLAN ARE PROPRIETARY AND SHALL NOT BE COPIED OR USED FOR ANY PURPOSE WITHOUT PRIOR WRITTEN AUTHORIZATION FROM THOMAS ENGINEERING GROUP, LLC. ONLY APPROVED, SIGNED AND SEALED PLANS SHALL BE UTILIZED FOR CONSTRUCTION PURPOSES. © THOMAS ENGINEERING GROUP, LLC.

REVISIONS:

REV:	DATE:	COMMENT:	BY:

KNOW WHAT'S BELOW
ALWAYS CALL 811
BEFORE YOU DIG
It's fast. It's free. It's the law.
www.callsunshine.com

PROJECT No.:	FJ160006
DRAWN BY:	MJL
CHECKED BY:	BMU
DATE:	9-1-18
CAD I.D.:	FJ160006-UTILITY-PLANS

PROJECT:

VERANO SOUTH

POD C, PLAT 2

FOR

VERANO DEVELOPMENT

PORT SAINT LUCIE
FLORIDA

THOMAS ENGINEERING GROUP
PEBWORTH PROFESSIONAL PLAZA
125 W. INDIANTOWN RD, SUITE 206
JUPITER, FL 33458
PH: (561) 203-7503
FX: (561) 203-7721
www.ThomasEngineeringGroup.com

BRANDON M. ULMER
No. 68345
PROFESSIONAL ENGINEER
April 24, 2019
FL State License No. 68345
FLORIDA BOARD OF PROFESSIONAL ENGINEERS CERTIFICATE No. 27528

SHEET TITLE:

WATER AND SEWER PLAN

SHEET NUMBER:

C-18 (C2)

PORT ST. LUCIE PROJECT NO: P19-005

Printed on Wednesday, April 24, 2019, 4:47 PM by Michael Lepelletier

ENGINEERING LEGEND

WATER MAIN	WM — WM
STORM SEWER	
SANITARY SEWER MAIN	S — S
SANITARY SEWER LATERAL	SL — SL
CATCH BASIN	
MANHOLE	
FIRE HYDRANT	
DECORATIVE LIGHTING	
RIGHT OF WAY	
UTILITY EASEMENT	
WATER SERVICE	
SEWER SERVICE	

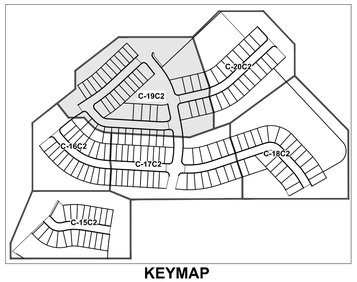

KEYMAP

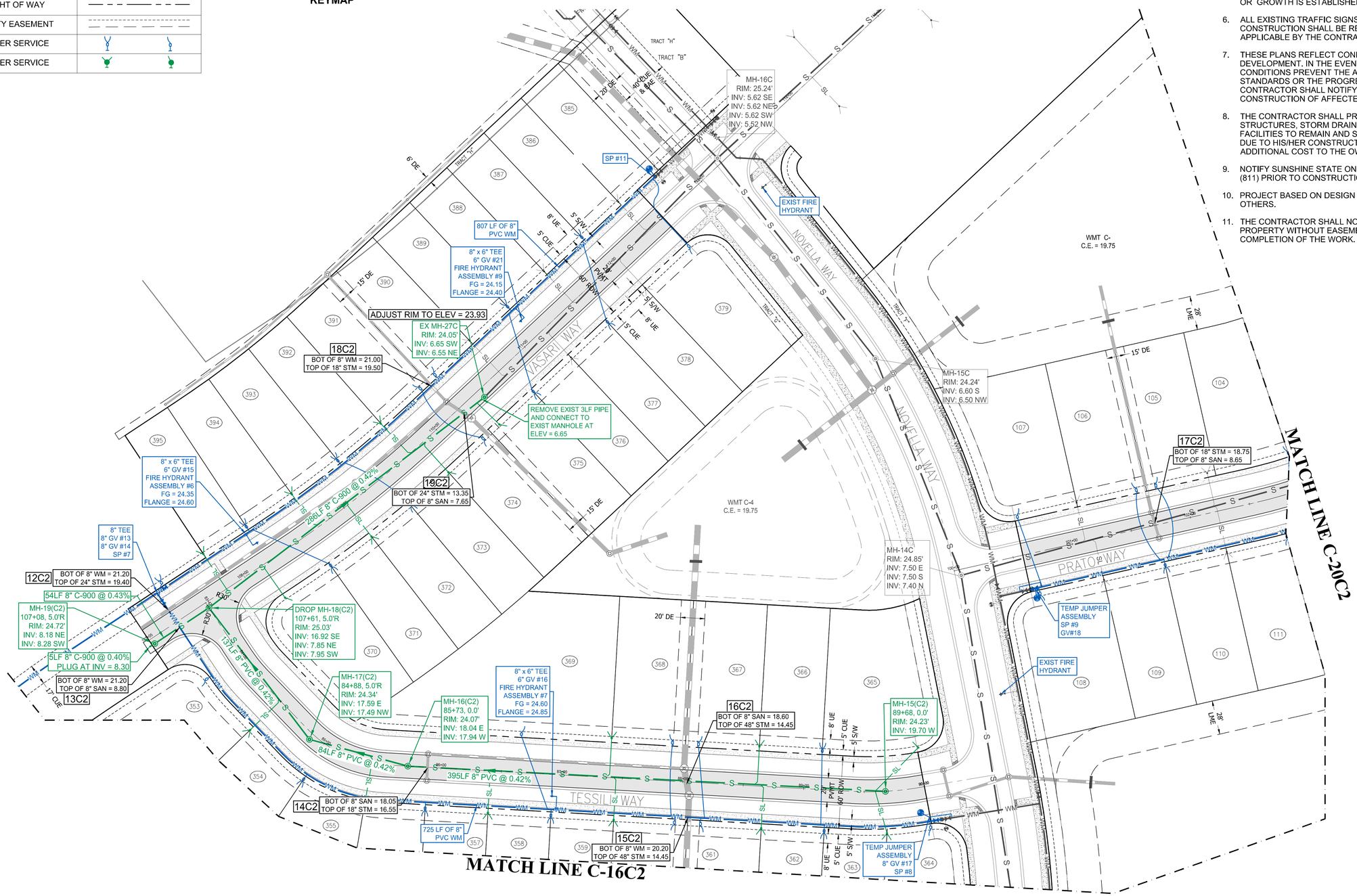

CONSTRUCTION NOTES:

1. CONTRACTOR TO SAW-CUT AT ALL LOCATIONS OF REMOVAL OF EXISTING CONC. S/W, CONC. CURB AND ASPHALT UNLESS OTHERWISE NOTED. ALL BASE AND SUBASE MATERIAL SHALL BE REMOVED WITHIN THE PROPOSED LANDSCAPED AREA.
2. CONTRACTOR TO MATCH EXIST. GRADES AND TO CONSTRUCT A SMOOTH TRANSITION FROM EXISTING FACILITIES TO PROPOSED.
3. CONTRACTOR TO REMOVE ALL CONSTRUCTION DEBRIS FROM CONSTRUCTION SITE AND DISPOSE PER LOCAL ORDINANCES.
4. CONTRACTOR TO ENSURE ALL CONSTRUCTION IS IN ACCORDANCE WITH CITY DESIGN STANDARDS.
5. CONTRACTOR TO SOD ALL DISTURBED AREAS, SODDING INCLUDES MAINTAINING SLOPE AND SOD UNTIL COMPLETION AND ACCEPTANCE OF THE TOTAL PROJECT OR GROWTH IS ESTABLISHED WHICHEVER COMES LAST.
6. ALL EXISTING TRAFFIC SIGNS DISTURBED DURING CONSTRUCTION SHALL BE REINSTALLED WHERE APPLICABLE BY THE CONTRACTOR.
7. THESE PLANS REFLECT CONDITIONS KNOWN DURING PLAN DEVELOPMENT. IN THE EVENT THAT ACTUAL PHYSICAL CONDITIONS PREVENT THE APPLICATION OF THESE STANDARDS OR THE PROGRESSION OF THE WORK, THE CONTRACTOR SHALL NOTIFY THE ENGINEER PRIOR TO CONSTRUCTION OF AFFECTED AREA.
8. THE CONTRACTOR SHALL PROTECT ALL EXISTING STRUCTURES, STORM DRAINS, UTILITIES, AND OTHER FACILITIES TO REMAIN AND SHALL REPAIR ANY DAMAGES DUE TO HIS/HER CONSTRUCTION ACTIVITIES AT NO ADDITIONAL COST TO THE OWNER.
9. NOTIFY SUNSHINE STATE ONE CALL (1-800-432-4770) OR (811) PRIOR TO CONSTRUCTION.
10. PROJECT BASED ON DESIGN SURVEY PREPARED BY OTHERS.
11. THE CONTRACTOR SHALL NOT ENCROACH ONTO PRIVATE PROPERTY WITHOUT EASEMENTS NECESSARY FOR COMPLETION OF THE WORK.

PSLUSD PROJECT NO: 11-652-32C
ELEVATIONS BASED ON NAVD '88

THOMAS ENGINEERING GROUP
CIVIL ENGINEERS - PROJECT MANAGERS - LAND PLANNING - LANDSCAPE ARCHITECTS
1000 CORPORATE DR. SUITE 250 FT. LAUDERDALE, FL 33334 P: 954-202-7000
4950 W. KENNEDY BLVD. SUITE 600 TAMPA, FL 33609 P: 813-379-4100
125 W INDIANTOWN RD. SUITE 206 JUPITER, FL 33458 P: 561-203-7503

THE INFORMATION, DESIGN, AND CONTENT OF THIS DRAWING, ARE PROPRIETARY AND SHALL NOT BE COPIED OR USED FOR ANY PURPOSE WITHOUT PRIOR WRITTEN AUTHORIZATION FROM THOMAS ENGINEERING GROUP, LLC. ONLY APPROVED, SIGNED AND SEALED PLANS SHALL BE UTILIZED FOR CONSTRUCTION PURPOSES.

REVISIONS:

REV:	DATE:	COMMENT:	BY:

KNOW WHAT'S BELOW
ALWAYS CALL 811
BEFORE YOU DIG
It's fast. It's free. It's the law.
www.callsunshine.com

PROJECT No.:	FJ160006
DRAWN BY:	MJL
CHECKED BY:	BMU
DATE:	9-1-18
CAD I.D.:	FJ160006-UTILITY-PLANS

PROJECT:

VERANO SOUTH

POD C, PLAT 2

FOR

VERANO DEVELOPMENT

PORT SAINT LUCIE
FLORIDA

THOMAS ENGINEERING GROUP
PEBWORTH PROFESSIONAL PLAZA
125 W. INDIANTOWN RD, SUITE 206
JUPITER, FL 33458
PH: (561) 203-7503
FX: (561) 203-7721
www.ThomasEngineeringGroup.com

BRANDON M. UEMER
No. 68345
PROFESSIONAL ENGINEER
Date: April 24, 2019
FLORIDA LICENSE NO. 68345
FLORIDA BUSINESS CERTIFICATE OF AUTH. No. 27528

SHEET TITLE:

WATER AND SEWER PLAN

SHEET NUMBER:

C-19 (C2)

PORT ST. LUCIE PROJECT NO: P19-005

Printed on Wednesday, April 24, 2019, 4:49 PM by Michael Lapinsky

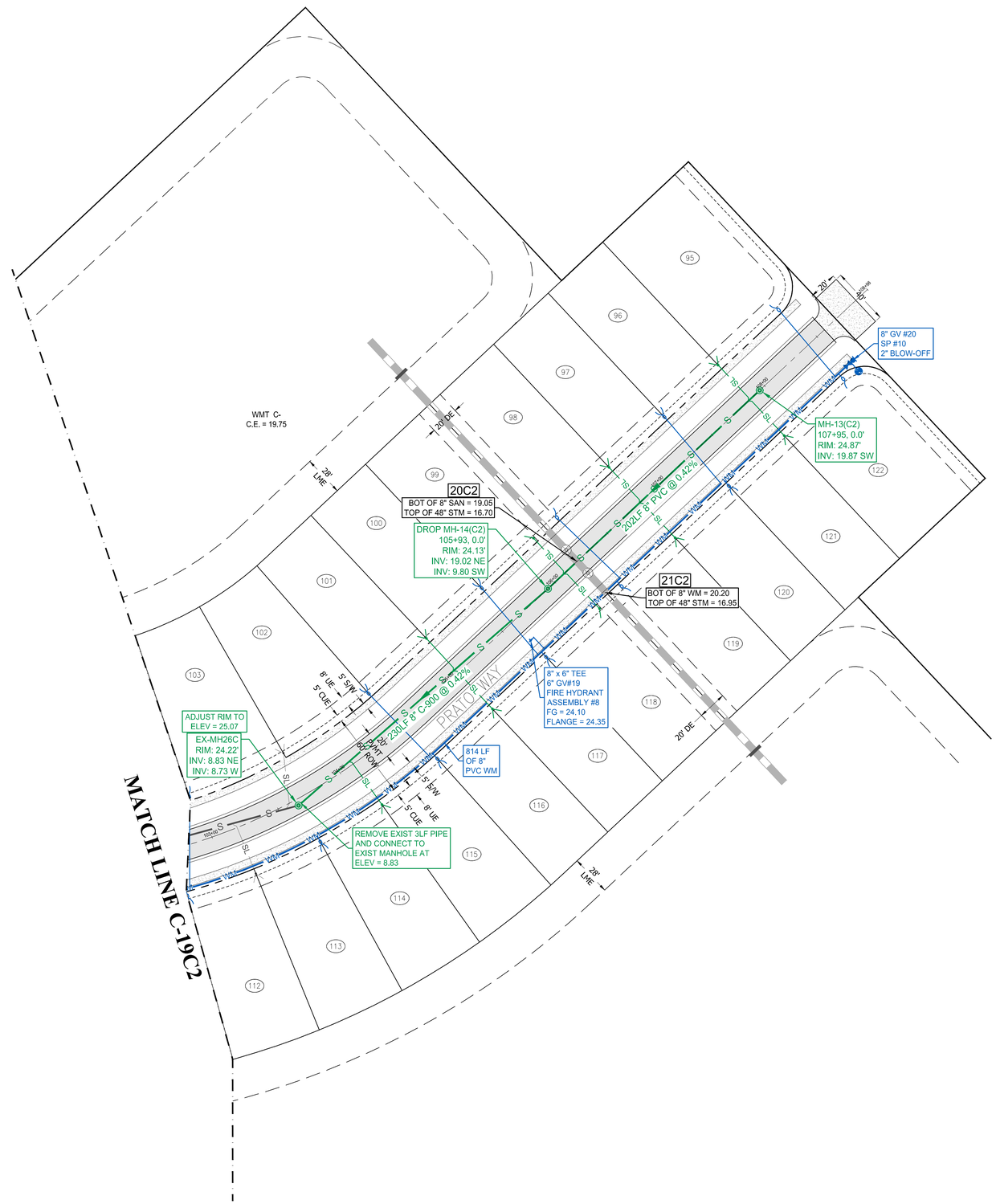

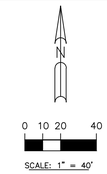

CONSTRUCTION NOTES:

1. CONTRACTOR TO SAW-CUT AT ALL LOCATIONS OF REMOVAL OF EXISTING CONC. S/W, CONC. CURB AND ASPHALT UNLESS OTHERWISE NOTED. ALL BASE AND SUBASE MATERIAL SHALL BE REMOVED WITHIN THE PROPOSED LANDSCAPED AREA.
2. CONTRACTOR TO MATCH EXIST. GRADES AND TO CONSTRUCT A SMOOTH TRANSITION FROM EXISTING FACILITIES TO PROPOSED.
3. CONTRACTOR TO REMOVE ALL CONSTRUCTION DEBRIS FROM CONSTRUCTION SITE AND DISPOSE PER LOCAL ORDINANCES.
4. CONTRACTOR TO ENSURE ALL CONSTRUCTION IS IN ACCORDANCE WITH CITY DESIGN STANDARDS.
5. CONTRACTOR TO SOD ALL DISTURBED AREAS, SODDING INCLUDES MAINTAINING SLOPE AND SOD UNTIL COMPLETION AND ACCEPTANCE OF THE TOTAL PROJECT OR GROWTH IS ESTABLISHED WHICHEVER COMES LAST.
6. ALL EXISTING TRAFFIC SIGNS DISTURBED DURING CONSTRUCTION SHALL BE REINSTALLED WHERE APPLICABLE BY THE CONTRACTOR.
7. THESE PLANS REFLECT CONDITIONS KNOWN DURING PLAN DEVELOPMENT. IN THE EVENT THAT ACTUAL PHYSICAL CONDITIONS PREVENT THE APPLICATION OF THESE STANDARDS OR THE PROGRESSION OF THE WORK, THE CONTRACTOR SHALL NOTIFY THE ENGINEER PRIOR TO CONSTRUCTION OF AFFECTED AREA.
8. THE CONTRACTOR SHALL PROTECT ALL EXISTING STRUCTURES, STORM DRAINS, UTILITIES, AND OTHER FACILITIES TO REMAIN AND SHALL REPAIR ANY DAMAGES DUE TO HIS/HER CONSTRUCTION ACTIVITIES AT NO ADDITIONAL COST TO THE OWNER.
9. NOTIFY SUNSHINE STATE ONE CALL (1-800-432-4770) OR (811) PRIOR TO CONSTRUCTION.
10. PROJECT BASED ON DESIGN SURVEY PREPARED BY OTHERS.
11. THE CONTRACTOR SHALL NOT ENCROACH ONTO PRIVATE PROPERTY WITHOUT EASEMENTS NECESSARY FOR COMPLETION OF THE WORK.

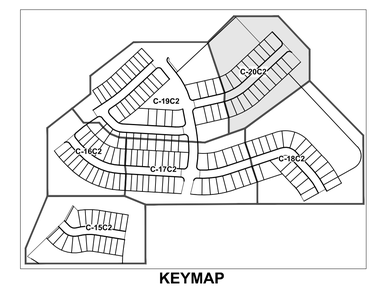

KEYMAP

ENGINEERING LEGEND

WATER MAIN	WM WM
STORM SEWER	
SANITARY SEWER MAIN	S S
SANITARY SEWER LATERAL	SL SL
CATCH BASIN	
MANHOLE	
FIRE HYDRANT	
DECORATIVE LIGHTING	
RIGHT OF WAY	
UTILITY EASEMENT	
WATER SERVICE	
SEWER SERVICE	

PSLUSD PROJECT NO: 11-652-32C
ELEVATIONS BASED ON NAVD '88

THOMAS ENGINEERING GROUP
CIVIL ENGINEERS - PROJECT MANAGERS - LAND PLANNING - LANDSCAPE ARCHITECTS
1000 CORPORATE DR. SUITE 250 FT. LAUDERDALE, FL 33334 P: 954-202-7000
4950 W. KENNEDY BLVD. SUITE 600 TAMPA, FL 33609 P: 813-379-4100
125 W INDIANTOWN RD. SUITE 206 JUPITER, FL 33458 P: 561-203-7503

THE INFORMATION, DESIGN, AND CONTENT OF THIS DWG ARE PROPRIETARY AND SHALL NOT BE COPIED OR USED FOR ANY PURPOSE WITHOUT PRIOR WRITTEN AUTHORIZATION FROM THOMAS ENGINEERING GROUP, LLC. ONLY APPROVED, SIGNED AND SEALED PLANS SHALL BE UTILIZED FOR CONSTRUCTION PURPOSES.

REVISIONS:

REV:	DATE:	COMMENT:	BY:

KNOW WHAT'S BELOW ALWAYS CALL 811 BEFORE YOU DIG
It's fast. It's free. It's the law.
www.callsunshine.com

PROJECT No.:	FJ160006
DRAWN BY:	MJL
CHECKED BY:	BMU
DATE:	9-1-18
CAD I.D.:	FJ160006-UTILITY-PLANS

PROJECT:

VERANO SOUTH

POD C, PLAT 2

FOR

VERANO DEVELOPMENT

PORT SAINT LUCIE
FLORIDA

THOMAS ENGINEERING GROUP
PEBWORTH PROFESSIONAL PLAZA
125 W. INDIANTOWN RD, SUITE 206
JUPITER, FL 33458
PH: (561) 203-7503
FX: (561) 203-7721
www.ThomasEngineeringGroup.com

BRANDON M. ULMER
No. 68345
PROFESSIONAL ENGINEER
April 24, 2019
FLORIDA LICENSE NO. 68345
FLORIDA BUSINESS REGISTRATION No. 27528

SHEET TITLE:

WATER AND SEWER PLAN

SHEET NUMBER:

C-20 (C2)

PORT ST. LUCIE PROJECT NO: P19-005

Printed on Wednesday, April 24, 2019, 4:48 PM by Michael Lepelletier

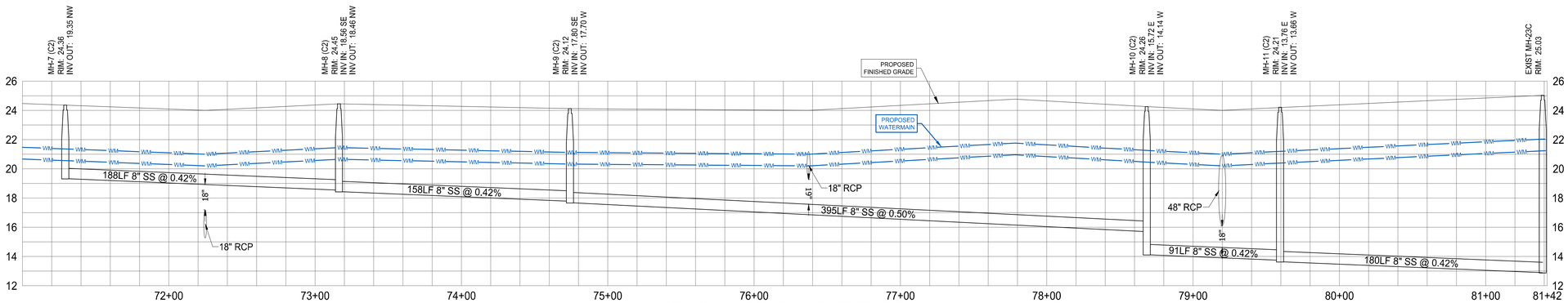

CREMONA WAY SANITARY SEWER PROFILE
HORIZONTAL SCALE: 40
VERTICAL SCALE: 4

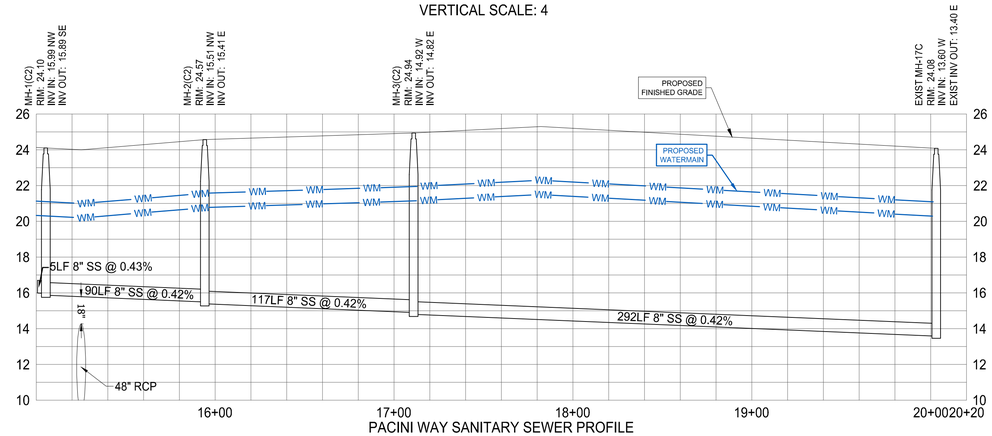

PACINI WAY SANITARY SEWER PROFILE
HORIZONTAL SCALE: 40
VERTICAL SCALE: 4

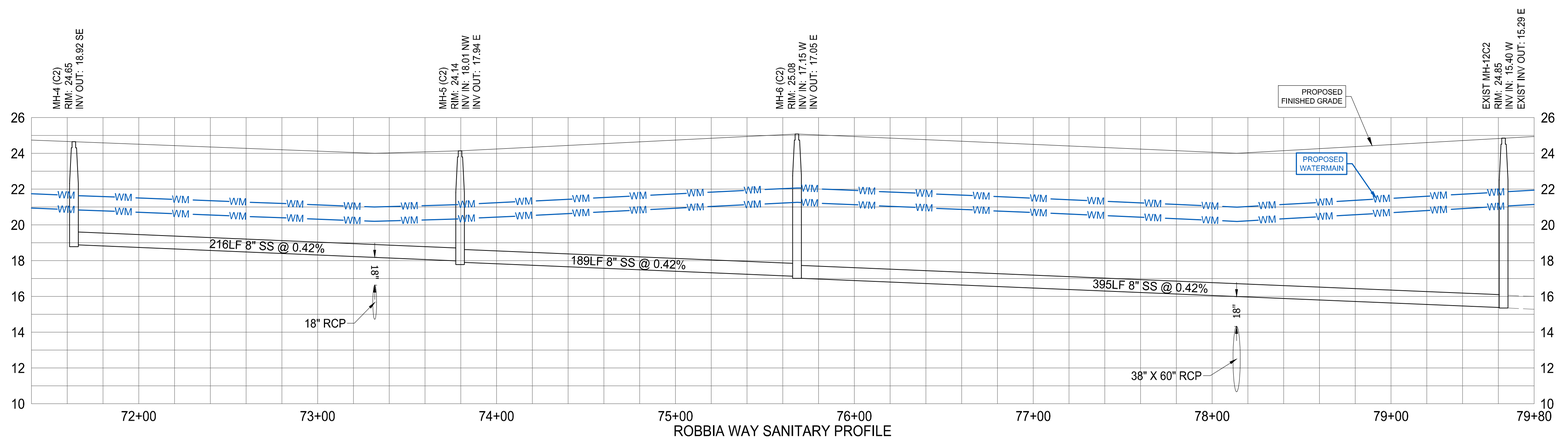

ROBBIA WAY SANITARY PROFILE
HORIZONTAL SCALE: 40
VERTICAL SCALE: 4

PSLUSD PROJECT NO: 11-652-32C
ELEVATIONS BASED ON NAVD '88

THOMAS ENGINEERING GROUP
CIVIL ENGINEERS - PROJECT MANAGERS - LAND PLANNING - LANDSCAPE ARCHITECTS
1000 CORPORATE DR. SUITE 250 FT. LAUDERDALE, FL 33334 P: 954-202-7000
4950 W. KENNEDY BLVD. SUITE 600 TAMPA, FL 33609 P: 813-379-4100
125 W INDIANTOWN RD. SUITE 206 JUPITER, FL 33458 P: 561-203-7503

THE INFORMATION, DESIGN, AND CONTENT OF THIS DWG ARE PROPRIETARY AND SHALL NOT BE COPIED OR USED FOR ANY PURPOSE WITHOUT PRIOR WRITTEN AUTHORIZATION FROM THOMAS ENGINEERING GROUP, LLC. ONLY APPROVED, SIGNED AND SEALED PLANS SHALL BE UTILIZED FOR CONSTRUCTION PURPOSES. © 2018 THOMAS ENGINEERING GROUP, LLC.

REVISIONS:

REV:	DATE:	COMMENT:	BY:

KNOW WHAT'S BELOW ALWAYS CALL 811 BEFORE YOU DIG
It's fast. It's free. It's the law.
www.callsunshine.com

PROJECT No.:	FJ160006
DRAWN BY:	MJL
CHECKED BY:	BMU
DATE:	9-1-18
CAD I.D.:	FJ160006-UTILITY-PROFILES

PROJECT:

VERANO SOUTH

POD C, PLAT 2

FOR

VERANO DEVELOPMENT

PORT SAINT LUCIE
FLORIDA

THOMAS ENGINEERING GROUP
PEBWORTH PROFESSIONAL PLAZA
125 W. INDIANTOWN RD, SUITE 206
JUPITER, FL 33458
PH: (561) 203-7503
FX: (561) 203-7721
www.ThomasEngineeringGroup.com

BRANDON M. UELMER
No. 68345
PROFESSIONAL ENGINEER
Date: April 24, 2019
FLORIDA LICENSE No. 68345
FLORIDA BUSINESS CERTIFICATE OF AUTH. No. 27528

SHEET TITLE:

UTILITY PROFILES

SHEET NUMBER:

C-21 (C2)

PORT ST. LUCIE PROJECT NO: P19-005

Printed on Wednesday, April 24, 2019, 4:48 PM by Michael Lapinsky

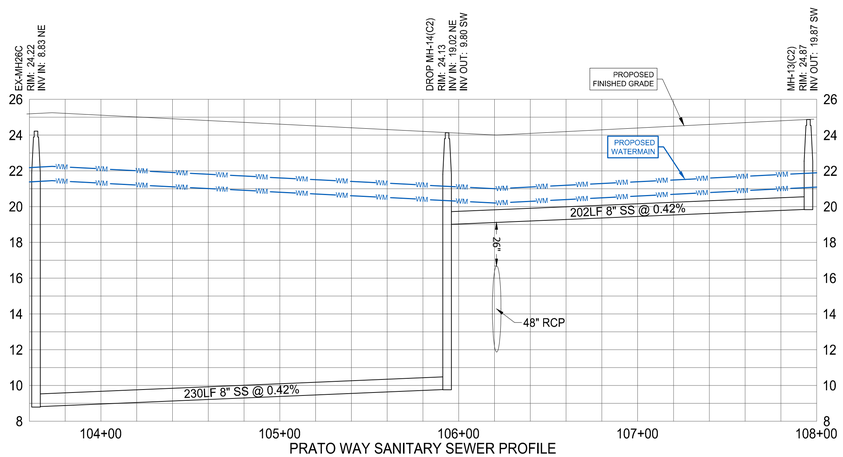

PRATO WAY SANITARY SEWER PROFILE
HORIZONTAL SCALE: 40
VERTICAL SCALE: 4

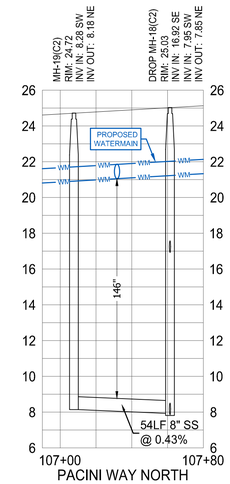

PACINI WAY NORTH
HORIZONTAL SCALE: 40
VERTICAL SCALE: 4

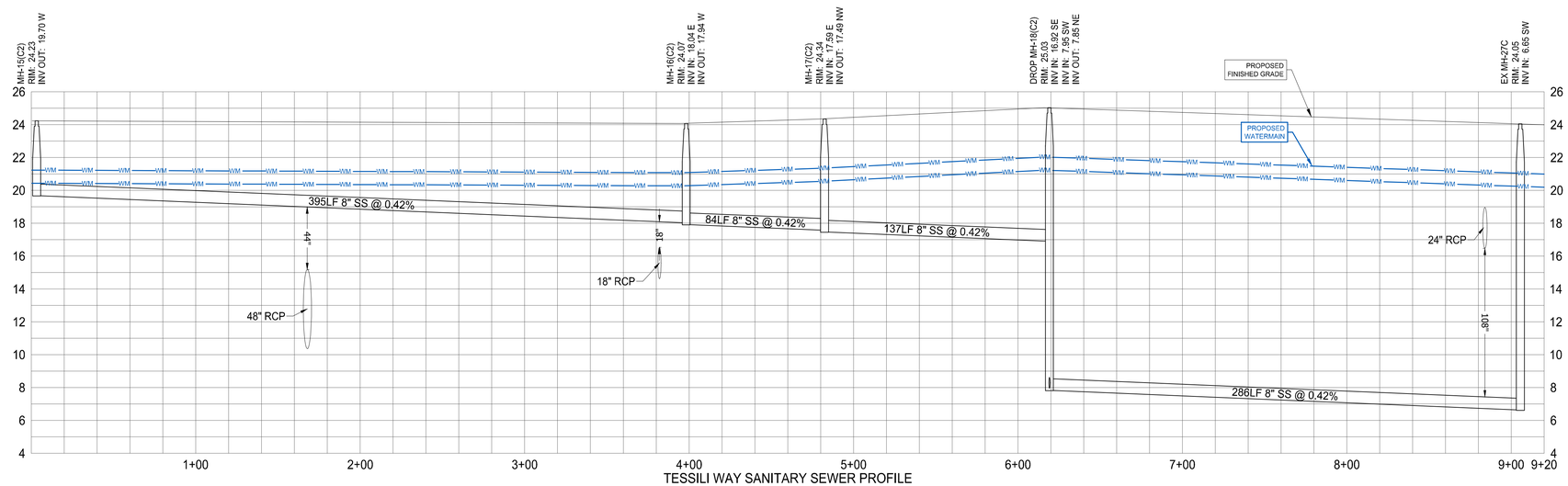

TESSILI WAY SANITARY SEWER PROFILE
HORIZONTAL SCALE: 40
VERTICAL SCALE: 4

PSLUSD PROJECT NO: 11-652-32C
ELEVATIONS BASED ON NAVD '88

THOMAS ENGINEERING GROUP
CIVIL ENGINEERS - PROJECT MANAGERS - LAND PLANNING - LANDSCAPE ARCHITECTS
1000 CORPORATE DR. SUITE 250 FT. LAUDERDALE, FL 33334 P: 954-202-7000
4950 W. KENNEDY BLVD. SUITE 600 TAMPA, FL 33609 P: 813-379-4100
125 W INDIANTOWN RD. SUITE 206 JUPITER, FL 33458 P: 561-203-7503

THE INFORMATION, DESIGN, AND CONTENT OF THIS DWG ARE PROPRIETARY AND SHALL NOT BE COPIED OR USED FOR ANY PURPOSE WITHOUT PRIOR WRITTEN AUTHORIZATION FROM THOMAS ENGINEERING GROUP, LLC. ONLY APPROVED, SIGNED AND SEALED PLANS SHALL BE UTILIZED FOR CONSTRUCTION PURPOSES. © THOMAS ENGINEERING GROUP, LLC

REVISIONS:

REV:	DATE:	COMMENT:	BY:

KNOW WHAT'S BELOW
ALWAYS CALL 811
BEFORE YOU DIG
It's fast. It's free. It's the law.
www.callsunshine.com

PROJECT No.:	FJ160006
DRAWN BY:	MJL
CHECKED BY:	BMU
DATE:	9-1-18
CAD I.D.:	FJ160006-UTILITY-PROFILES

PROJECT:

VERANO SOUTH

POD C, PLAT 2

FOR

VERANO DEVELOPMENT

PORT SAINT LUCIE
FLORIDA

THOMAS ENGINEERING GROUP
PEBWORTH PROFESSIONAL PLAZA
125 W. INDIANTOWN RD, SUITE 206
JUPITER, FL 33458
PH: (561) 203-7503
FX: (561) 203-7721
www.ThomasEngineeringGroup.com

BRANDON ULMER
No. 68345
PROFESSIONAL ENGINEER
Date: April 24, 2019
FLORIDA LICENSE No. 68345
FLORIDA BUSINESS CERTIFICATE OF AUTH. No. 27528

SHEET TITLE:

UTILITY PROFILES

SHEET NUMBER:

C-22 (C2)

PORT ST. LUCIE PROJECT NO: P19-005

Printed on Wednesday, April 24, 2019, 4:49 PM by Michael Lapelofer

GENERAL NOTES EROSION CONTROL

1. SITE DESCRIPTION

1.1. NATURE OF CONSTRUCTION ACTIVITIES:
CONSTRUCTION ACTIVITIES CONSIST OF THE CONSTRUCTION OF A RESIDENTIAL SUBDIVISION ON 72.76 ACRES WITHIN THE CITY OF PORT ST LUCIE, ST LUCIE COUNTY, FLORIDA.

1.2. SEQUENCE OF MAJOR SOIL DISTURBING ACTIVITIES:
THE FOLLOWING SEQUENCES OF MAJOR ACTIVITIES SHALL BE FOLLOWED UNLESS THE CONTRACTOR CAN PROPOSE AN ALTERNATIVE THAT IS EQUAL OR EXCEEDS THE EROSION AND SEDIMENT CONTROL PRACTICES DESCRIBED IN THIS DOCUMENT, AND IS APPROVED BY THE ENGINEER. THE DETAILED SEQUENCE FOR THE ENTIRE PROJECT CAN VERY SIGNIFICANTLY FORM CONTRACTOR TO CONTRACTOR. THE CONTRACTOR IS RESPONSIBLE FOR PROVIDING A DETAILED SEQUENCE OF CONSTRUCTION FOR ALL CONSTRUCTION ACTIVITIES.

1. PLACEMENT OF ALL EROSION CONTROL DEVICES.
2. CLEARING AND GRUBBING, EARTHWORK, AND EXCAVATION OF THE DETENTION AREAS.
3. STORM SEWER CONSTRUCTION; ALL STORM SEWER SHALL BE CONSTRUCTED IN THE UPSTREAM DIRECTION.
4. WATER & WASTEWATER UTILITY CONSTRUCTION.
5. EARTHWORK ASSOCIATED WITH ROADWAY, CURB, SUBGRADE, BASE AND PAVEMENT.
6. FINAL SEED AND MULCH AND LANDSCAPING AND SODDING OF THE UNPAVED PROJECT AREA AS CALLED FOR IN PLANS.

1.3. AREA ESTIMATES:
TOTAL SITE AREA: 45.593 ACRES
TOTAL AREA TO BE DISTURBED: 45.593 ACRES

1.4. RUNOFF DATA:
RUNOFF COEFFICIENTS: BEFORE: XXX
DURING: XXX
AFTER: XXX

SOILS DATA: THE SOILS ARE SILTY FINE SAND TO CLEAN SANDS. THE SMALL SAND PARTICLE SIZE WILL MAKE THE POTENTIAL FOR EROSION HIGH.

DRAINAGE AREAS FOR EACH OUTFALL:

1.5. SITE MAP
THE CONSTRUCTION PLANS WILL SUBSTITUTE AS SITE MAPS. LOCATIONS OF THE REQUIRED INFORMATION ARE DESCRIBED BELOW.

DRAINAGE PATTERNS:
THE DRAINAGE FLOW DIRECTIONS ARE SHOWN ON THE PAVING AND DRAINAGE PLAN.

APPROXIMATE SLOPES:
THE SLOPES OF THE SITE CAN BE SEEN ON THE PAVING AND DRAINAGE PLAN CROSS SECTION.

AREAS OF SOIL DISTURBANCE:
THE AREAS TO BE DISTURBED ARE INDICATED ON THE PLAN. ANY AREAS WHERE PERMANENT FEATURES AREA SHOWN TO BE CONSTRUCTED ABOVE OR BELOW GROUND WILL BE DISTURBED.

AREAS NOT TO BE DISTURBED:
THOSE AREAS SHOWN OUTSIDE OF THE LIMITS OF THE SILT FENCE WILL NOT BE DISTURBED.

LOCATION OF CONTROLS:
THE EROSION CONTROL DEVICES AND LOCATIONS ARE SHOWN ON THE SEDIMENT & EROSION CONTROL PLAN.

AREAS TO BE STABILIZED:
TEMPORARY STABILIZATION PRACTICES ARE ALSO SHOWN ON THE PLANS, IF APPLICABLE. AREAS OF PERMANENT STABILIZATION AREA SHOWN ON THE PAVING AND DRAINAGE PLAN.

SURFACE WATER:
SURFACE WATER DISCHARGE IS SHOWN ON THE PAVING AND DRAINAGE PLAN.

1.6. RECEIVING WATERS:
THE SURFACE WATERS OF THE PROJECT DISCHARGE DIRECTLY TO ON-SITE LAKES.

2. CONTROLS:

2.1. EROSION AND SEDIMENT CONTROLS:
THE FOLLOWING DEFINES GENERAL QUANTITIES FOR THE SEQUENCE OF CONSTRUCTION AND THE USE OF STABILIZATION AND STRUCTURAL PRACTICES. THE CONTRACTOR IS ALSO RESPONSIBLE FOR DOCUMENTING THIS PORTION OF THE SWPPP. THE CONSTRUCTION OF THIS PROJECT IS EXPECTED TO LAST 12 MONTHS.
INSTALL STABILIZED CONSTRUCTION ENTRANCE AT ALL COMMON AREAS WHERE CONSTRUCTION VEHICLES WILL BE ENTERING AND EXISTING THE CONSTRUCTION SITE, THE DRIVEWAYS SHALL BE CONSTRUCTED IN ACCORDANCE WITH THE FLORIDA SEDIMENT AND CONTROL MANUAL, LATEST EDITION.
INSTALL SILT FENCES, TYPE III, AROUND ALL DITCH BOTTOM INLETS ON THE PROJECT, AND THE PROJECT PERIMETER. FILTER CLOTH UNDER THE GRATES ON CATCH BASINS MAY BE USED IN LIEU OF A SILT FENCE.
INSTALL STAKED TURBIDITY BARRIERS AT THE LOCATIONS AS INDICATED IN THE PAVING AND DRAINAGE PLAN (DISCHARGE POINTS).

2.1.1. STABILIZED PRACTICES:

TEMPORARY SEEDING SHALL BE RYE GRASS OR OTHER APPROPRIATE GROUND COVERS DEPENDING UPON SEASON OF INSTALLATION THAT IS APPLIED AT MANUFACTURES RECOMMENDATIONS TO ANY DISTURBED AREAS THAT ARE INACTIVE FOR MORE THAN 7 DAYS.

2.1.2. STRUCTURAL PRACTICES:

TEMPORARY:
SILT FENCE IN ACCORDANCE WITH FLORIDA SEDIMENT AND EROSION CONTROL MANUAL, LATEST EDITION AND SPECIFICATION 104. STAKED TURBIDITY BARRIER IN ACCORDANCE WITH THE FLORIDA SEDIMENT AND EROSION CONTROL MANUAL, LATEST EDITION. SOIL TRACKING PREVENTION DEVICE OR A STABILIZED CONSTRUCTION ENTRANCE TO BE CONSTRUCTED IN ACCORDANCE WITH THE FLORIDA SEDIMENT AND EROSION CONTROL MANUAL, LATEST EDITION.
ALL SEDIMENT CONTROLS SHALL BE IN PLACE PRIOR TO ANY SOIL DISTURBING ACTIVITY UPSTREAM OF THE CONTROL.

2.2. STORMWATER MANAGEMENT :
STORMWATER WILL BE CONVEYED IN STORM SEWER SYSTEM, CROSS DRAINS, AND SWALES TO STORMWATER RETENTION/DETENTION LAKES.

2.3. OTHER CONTROLS:

2.3.1. WASTE DISPOSAL
THE CONTRACTOR IS SOLELY RESPONSIBLE FOR DOCUMENTING THIS PORTION OF THE SWPPP.

2.3.2. OFF-SITE VEHICLE TRACKING
THE CONTRACTOR IS RESPONSIBLE FOR DOCUMENTING THIS PORTION OF THE SWPPP.

2.3.3. STATE AND LOCAL REGULATIONS (WASTE, SANITARY, AND SEPTIC)
THE CONTRACTOR IS SOLELY RESPONSIBLE FORM DOCUMENTING THIS PORTION OF THE SWPPP.

2.4. STATE AND LOCAL PLANS
THIS PROJECT QUALIFIES FOR AN 'NO NOTICE PERMIT' FROM THE SOUTH FLORIDA WATER MANAGEMENT DISTRICT (SFWMD).

3. MAINTENANCE

ITEM	MAINTENANCE	POSTED REPLACEMENT INTERVAL
SILT FENCE	IN ACCORDANCE WITH SPECIFICATION SECTION 104	6 MONTHS
PONDS	REMOVE SEDIMENT WHEN IT BECOMES 6" DEEP.	AS REQUIRED
STRAW BALES	REMOVE SEDIMENT WHEN IT REACHES 1/2" HEIGHT OF BALES.	3 MONTHS

THE CONTRACTOR SHALL MAINTAIN RAIN GAUGES ON-SITE AND RECORD DAILY RAINFALL. THE CONTRACTOR IS ALSO RESPONSIBLE FOR DOCUMENTING THIS PORTION OF THE SWPPP IN THE SECTION 104 EROSION CONTROL PLAN.

4. INSPECTION
QUALIFIED PERSONNEL SHALL INSPECT THE FOLLOWING ITEMS AT LEAST ONCE EVERY SEVEN CALENDAR DAYS AND WITHIN 24 HOURS OF THE END OF A STORM THAT IS 0.50 INCHES GREATER. WHERE SITES HAVE BEEN FINALLY STABILIZED, INSPECTIONS SHALL BE CONDUCTED AT LEAST ONCE EVERY MONTH.

POINTS OF DISCHARGE TO MUNICIPAL SEPARATE STORM SYSTEM.
DISTURBED AREAS OF THE SITE THAT NOT BEEN FINALLY STABILIZED.
AREAS USED FOR STORAGE OF MATERIALS THAT ARE EXPOSED TO PRECIPITATION.
STRUCTURAL CONTROLS.
STORMWATER MANAGEMENT SYSTEM.
LOCATIONS WHERE VEHICLES ENTER OR EXITS THE SITE.

5. NON-STORMWTER DISCHARGES
THE CONTRACTOR IS REQUIRED TO SUBMIT A DEWATERING PLAN TO SFWMD FOR APPROVAL PRIOR TO COMMENCEMENT OF ANY CONSTRUCTION ACTIVITIES THAT REQUIRE DEWATERING. THIS PLAN SHALL INCLUDE ANY STOCKPILE AREAS AND EXCAVATION AREAS.
THE CONTRACTOR IS RESPONSIBLE FOR DOCUMENTING THIS PORTION OF THE SWPPP. IF CONTAMINATED SOIL OR GROUNDWATER IS ENCOUNTERED, CONTACT THE DISTRICT HAZARDOUS MATERIALS COORDINATOR.

6. RESPONSIBLE ENTITIES
THIS SWPP MUST CLEARLY IDENTIFY, FOR EACH MEASURE IDENTIFIED WITHIN THE SWPPP, THE CONTRACTOR(S) OR SUBCONTRACTOR(S) THAT WILL IMPLEMENT EACH MEASURE. ALL CONTRACTOR(S) AND SUBCONTRACTOR(S) THAT WILL BE RESPONSIBLE FOR THE IMPLEMENTATION AND MAINTENANCE OF THE MEASURES IDENTIFIED IN THE SWPPP MUST SIGN THE FOLLOWING CERTIFICATION:

" I CERTIFY UNDER PENALTY OF LAW THAT I UNDERSTAND, AND SHALL COMPLY WITH TERMS AND SMALL CONSTRUCTION ACTIVITIES AND THIS STORMWATER POLLUTION PREVENTION PLAN PREPARED THERE UNDER."

NAME AND TITLE	COMPANY NAME, ADDRESS, AND PHONE NUMBER	RESPONSIBLE ITEMS	DATE

" I CERTIFY UNDER PENALTY OF THE LAW THAT THIS DOCUMENT AND ALL ATTACHMENTS WERE PREPARED UNDER MY DIRECTION OR SUPERVISION IN ACCORDANCE WITH A SYSTEM DESIGNED TO ASSURE THAT QUALIFIED PERSONNEL PROPERLY GATHERED AND EVALUATED THE INFORMATION SUBMITTED. BASED ON MY INQUIRY OF THE PERSON OR PERSONS WHO MANAGE THE SYSTEM, TO THE BEST OF MY KNOWLEDGE AND BELIEF, TRUE, ACCURATE, AND COMPLETE. I AM AWARE THAT THAT THERE ARE SIGNIFICANT PENALTIES FOR SUBMITTING FALSE INFORMATION, INCLUDING THE POSSIBILITY OF FINE AND IMPRISONMENT FOR KNOWING VIOLATIONS."

NAME (OPERATOR AND/OR RESPONSIBLE AUTHORITY) DATE

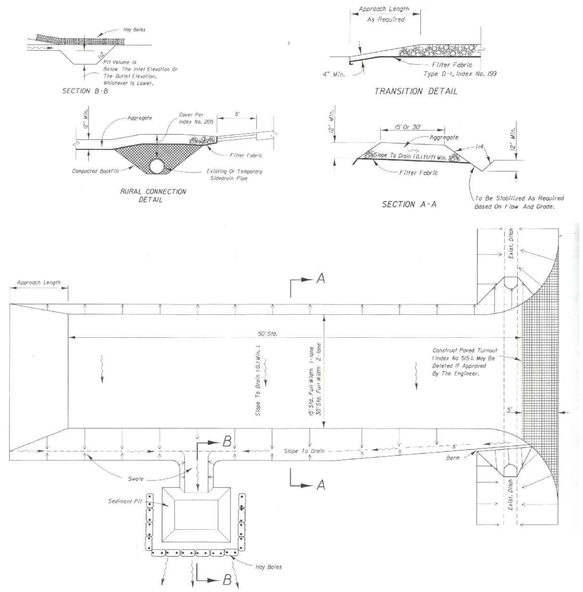

SOIL TRACKING PREVENTION TYPE A
SCALE: NONE

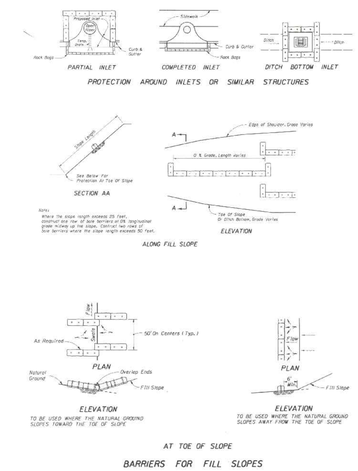

BARRIERS FOR FILL SLOPES
SCALE: NONE

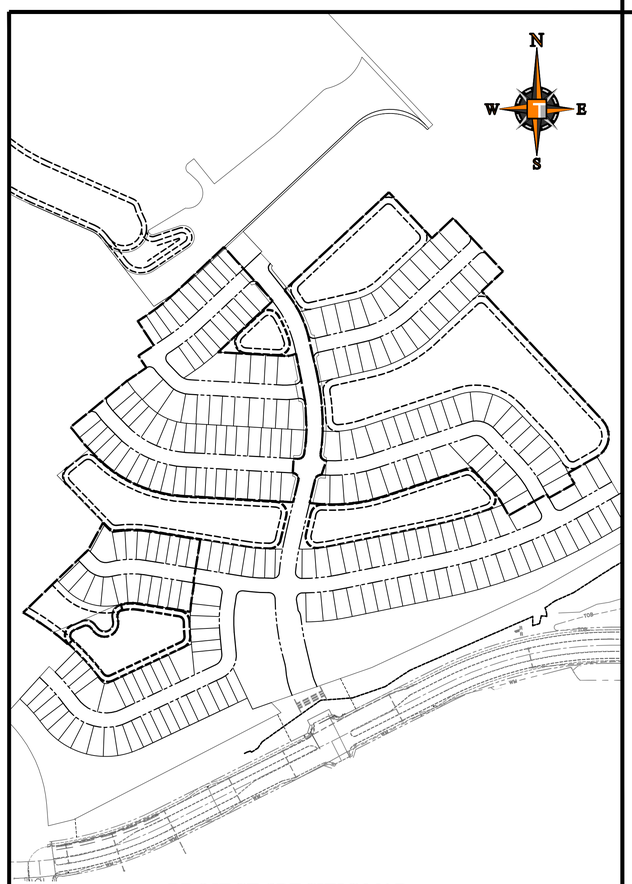

PROJECT SPECIFIC MAP
SCALE: NONE

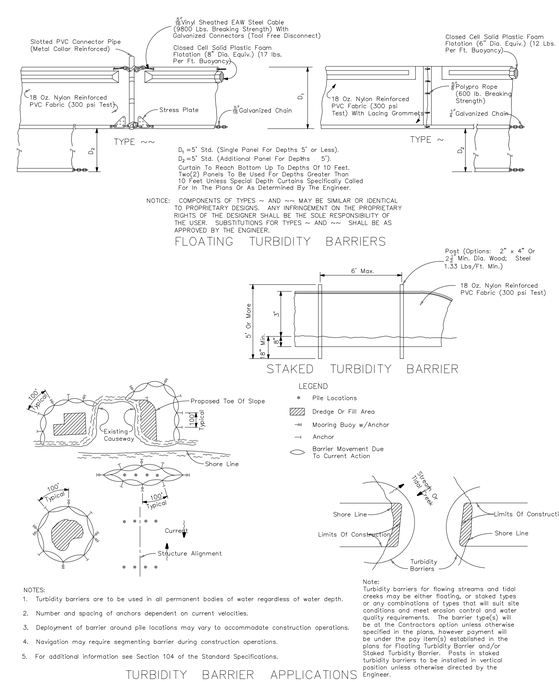

TURBIDITY BARRIERS
SCALE: NONE

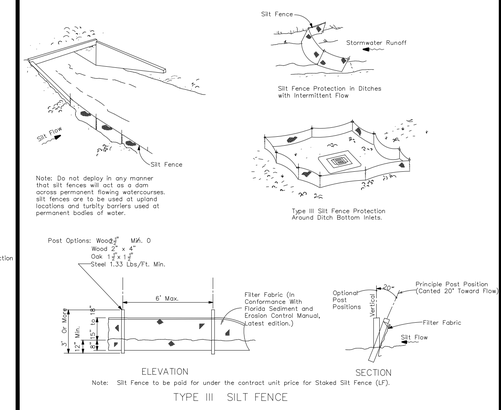

EROSION & SEDIMENT CONTROL DETAILS
SCALE: NONE

PSLUSD PROJECT NO: 11-652-32C
ELEVATIONS BASED ON NAVD '88

THOMAS ENGINEERING GROUP
CIVIL ENGINEERS - PROJECT MANAGERS - LAND PLANNING - LANDSCAPE ARCHITECTS
1000 CORPORATE DR. SUITE 250 FT. LAUDERDALE, FL 33334 P: 954-202-7000
4950 W. KENNEDY BLVD. SUITE 600 TAMPA, FL 33609 P: 813-379-4100
125 W INDIANTOWN RD. SUITE 206 JUPITER, FL 33458 P: 561-203-7503

THE INFORMATION, DESIGN, AND CONTENT OF THIS PLAN, ARE PROPRIETARY AND SHALL NOT BE COPIED OR USED FOR ANY PURPOSE WITHOUT PRIOR WRITTEN AUTHORIZATION FROM THOMAS ENGINEERING GROUP, LLC. ONLY APPROVED, SIGNED AND SEALED PLANS SHALL BE UTILIZED FOR CONSTRUCTION PURPOSES.

REVISIONS:

REV:	DATE:	COMMENT:	BY:

KNOW WHAT'S BELOW ALWAYS CALL 811 BEFORE YOU DIG
It's fast. It's free. It's the law.
www.callsunshine.com

PROJECT No.: FJ160006
DRAWN BY: MJL
CHECKED BY: BMU
DATE: 9-1-18
CAD I.D.: FJ160006-SWPPP

PROJECT:

VERANO SOUTH

POD C, PLAT 2

FOR

VERANO DEVELOPMENT

PORT SAINT LUCIE
FLORIDA

THOMAS ENGINEERING GROUP
PEBWORTH PROFESSIONAL PLAZA
125 W. INDIANTOWN RD. SUITE 206
JUPITER, FL 33458
PH: (561) 203-7503
FX: (561) 203-7721
www.ThomasEngineeringGroup.com

BRANDON M. ULMER
No. 68345
PROFESSIONAL ENGINEER
April 24, 2019
FLORIDA LICENSE NO. 68345
FLORIDA BUSINESS LICENSE NO. 27528

SHEET TITLE:
STORM WATER POLLUTION PREVENTION PLAN

SHEET NUMBER:
C-23 (C2)

PORT ST. LUCIE PROJECT NO: P19-005

Printed on Wednesday, April 24, 2019, 4:48 PM by Michael Lepelletier

THOMAS
ENGINEERING GROUP
CIVIL ENGINEERS - PROJECT MANAGERS - LAND PLANNING - LANDSCAPE ARCHITECTS
1000 CORPORATE DR.
SUITE 250
FT LAUDERDALE, FL 33334
P: 954-382-7000
4950 W. KENNEDY BLVD.
SUITE 600
TAMPA, FL 33609
P: 813-316-9400
125 W INDIANTOWN RD.
SUITE 206
JUPITER, FL 33458
P: 561-203-7503

THE CONTENTS OF THIS PLAN SET, INCLUDING BUT NOT LIMITED TO THE TYPES OF WORK SHOWN, WRITTEN INFORMATION AND NOTES, DRAWINGS, SPECIFICATIONS, AND DESIGNS, IS THE PROPERTY OF THOMAS ENGINEERING GROUP, LLC. ONLY APPROVED, DATED AND SEALED PLANS SHALL BE UTILIZED FOR CONSTRUCTION.

REVISIONS:

REV:	DATE:	COMMENT:	BY:

KNOW WHAT'S BELOW
ALWAYS CALL 811
BEFORE YOU DIG
It's fast. It's free. It's the law.
www.callsunshine.com

PROJECT No.:	FJ160006
DRAWN BY:	MJL
CHECKED BY:	BMU
DATE:	04-01-2019
CAD FILE:	FJ160006-MASTER-WATERMAIN-MAP

PROJECT:

VERANO SOUTH

FOR

VERANO DEVELOPMENT

PORT SAINT LUCIE
FLORIDA

THOMAS
ENGINEERING GROUP
PEBWORTH PROFESSIONAL PLAZA
125 W. INDIANTOWN RD. SUITE 206
JUPITER, FL 33458
PH: (561) 203-7503
FX: (561) 203-7721
www.ThomasEngineeringGroup.com

BRANDON ULMER
No. 68345
PROFESSIONAL ENGINEER
April 10, 2019
FLORIDA LICENSE No. 68345
FLORIDA BOARD OF PROFESSIONAL ENGINEERS No. 27528

SHEET TITLE:

PSLSUD MASTER
WATERMAIN PLAN

SHEET NUMBER:

PSL-WM-01

Printed on Wednesday, April 10, 2019, 4:07 PM by Michael Lepelletier