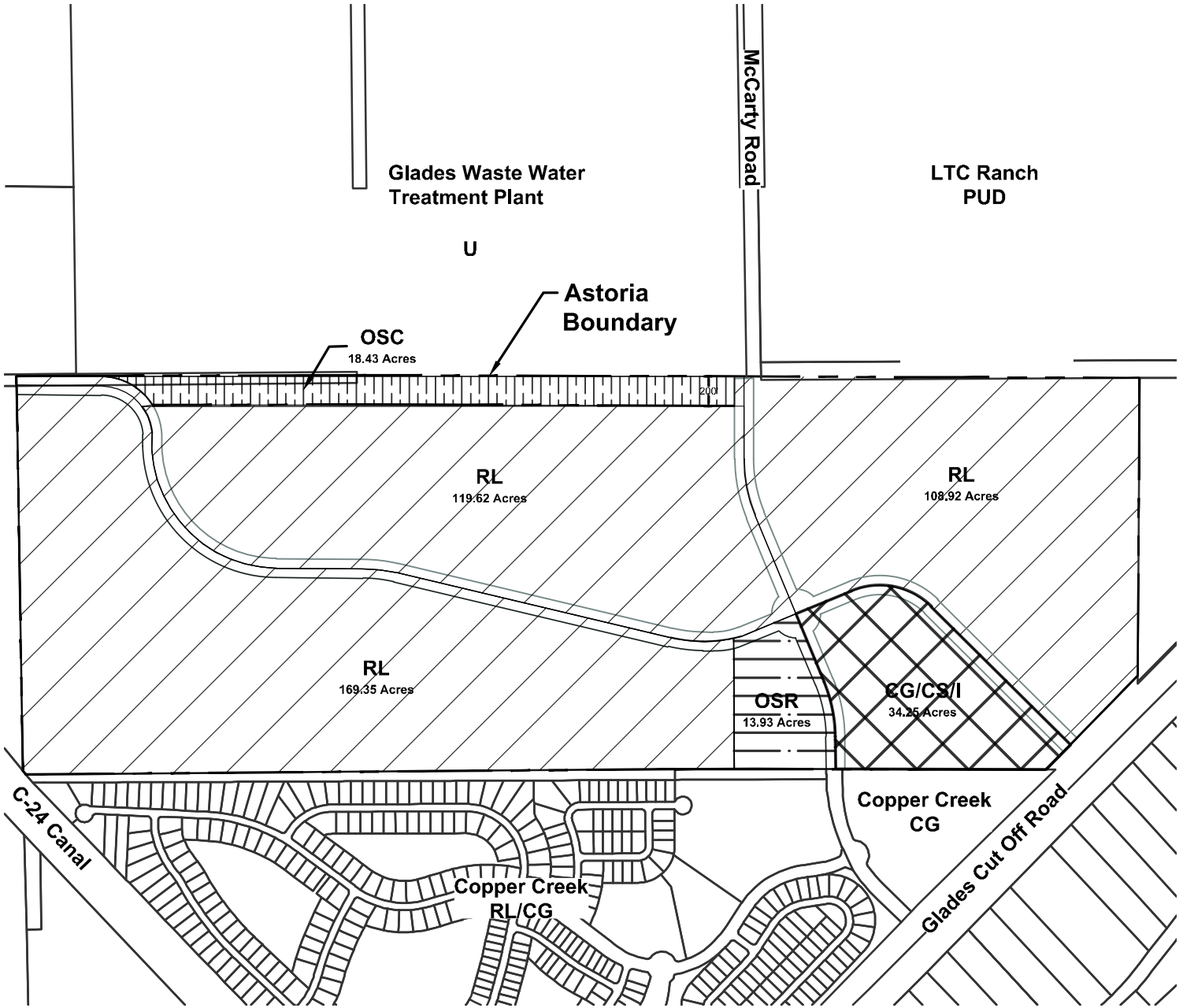








Proposed - Future Land Use Map



-  OSC - Conservation Open Space
-  OSR - Recreation Open Space
-  RL - Low Density Residential
-  CG/CS/I - General Commercial, Service Commercial, Institutional

Site Data

Total Site Area = 464.50 acres

Proposed Land Use

OSC = 18.43 acres
 OSR = 13.93 acres
 RL = 397.89 acres
 CG/CS/I = 34.25 acres



Scale: nts

Date: December 21, 2023